

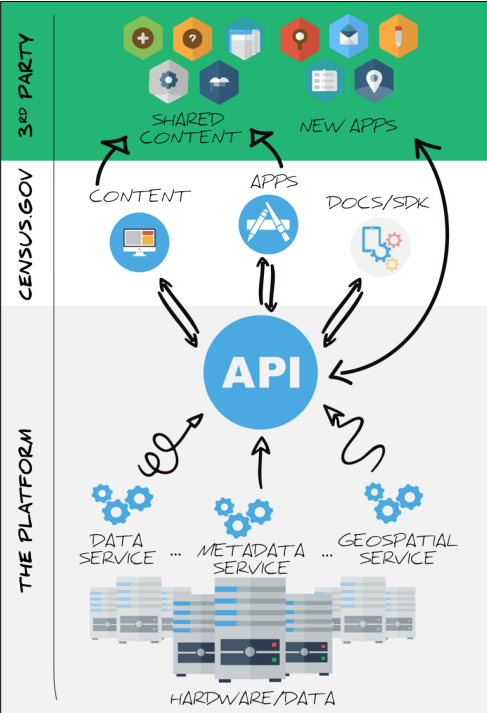
# data.census.gov: A New Site to Access Census Data

FedCASIC Workshops

April 13, 2021

Tyson Weister  
Center for Enterprise Dissemination  
Dissemination Outreach Branch  
U.S. Census Bureau

# data.census.gov: Changing the Way You Get Data



### Disability

11.4% +/- 0.3%  
Disabled population in Maryland

---

12.6% +/- 0.1%  
Disabled population in the United States

Table: DP02  
Table Survey/Program: 2018 American Community Survey  
Estimate

### Types of Disabilities in Maryland

- Hearing difficulty - 3.0%
- Vision difficulty - 1.9%
- Cognitive difficulty - 4.8%
- Ambulatory difficulty - 5.9%
- Self-care difficulty - 2.1%
- Independent living difficulty - 5.1%

### ACS DEMOGRAPHIC AND HOUSING ESTIMATES

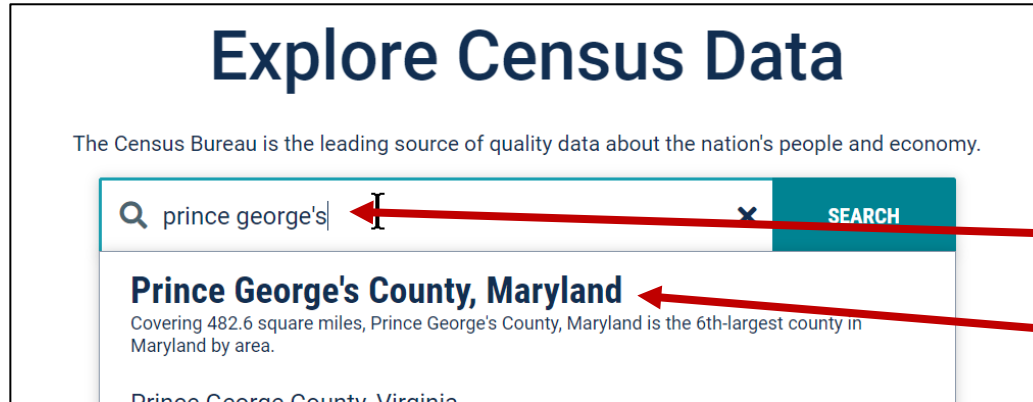
Survey/Program: American Community Survey  
Product: 2018: ACS 1-Year Estimates Data Pr  
TableID: DP05

	United States	
	Estimate	Percent
SEX AND AGE		
Total population	327,167,439	327,167,439
Male	161,118,151	49.2%
Female	166,049,288	50.8%
Ratio (males per 1...	97.0	(X)
Under 5 years	19,646,315	6.0%
6 to 9 years	19,805,900	6.1%
10 to 14 years	21,392,922	6.5%

data.census.gov

# Geography Profile for Prince George's County

## Single Search:

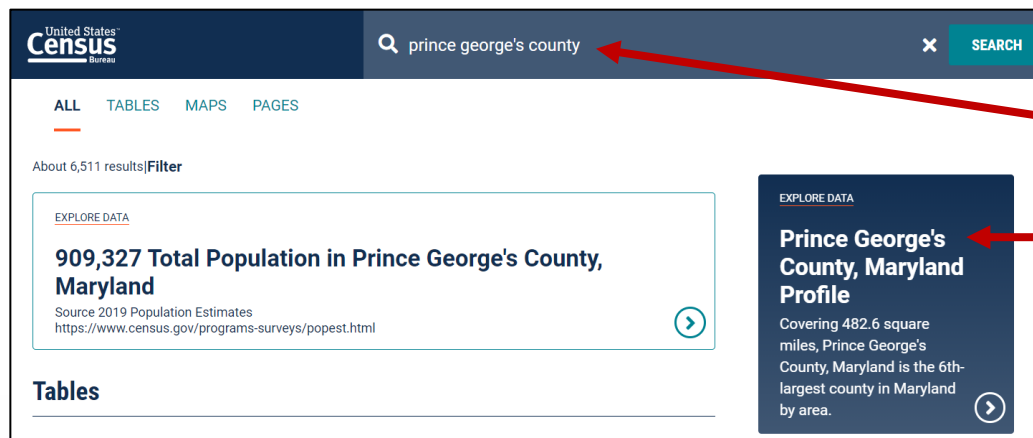


## Two Ways to Access the Geography Profile for Prince George's County

### 1. The Single Search Bar

- Type Prince George's in the single search bar
- Click "Prince George's County, Maryland Profile"

## All Results Page:



### 2. The All Results Page

- Type Prince George's County in the single search or use the advanced search filters
- On the right hand side of the screen under "Explore Data", click "Prince George's County, Maryland Profile"

# Geography Profile for Prince George's County

## Geography Profile for Prince George's County

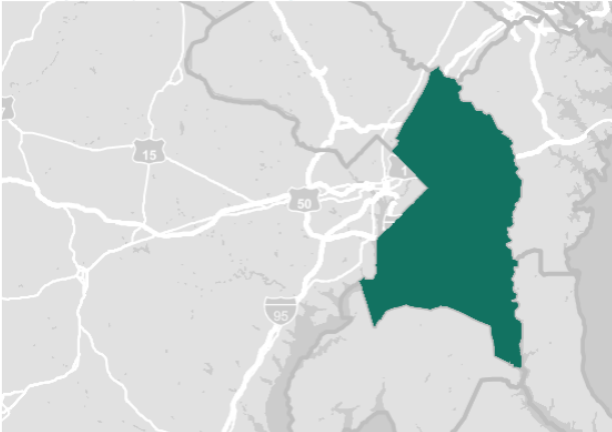
United States<sup>®</sup>  
**Census**  
Bureau

Prince George's County, Maryland

SEARCH





### Prince George's County, Maryland

County, or equivalent in Maryland



Covering 482.6 square miles, Prince George's County, Maryland is the 6th-largest county in Maryland by area. Prince George's County, Maryland is bordered by Calvert County, Anne Arundel County, District of Columbia, Fairfax County, Howard County, Charles County, Montgomery County, and Alexandria city.

- People and Population
- Race and Ethnicity
- Families and Living Arrangements
- Health
- Education
- Business and Economy
- Employment
- Housing
- Income and Poverty

 POPULATION <b>908,670</b>	 MEDIAN HOUSEHOLD INCOME <b>\$84,920</b>	 POVERTY RATE <b>8.5%</b>	 BACHELOR'S DEGREE OR HIGHER <b>33.1%</b>
--	---	--	--

# Geography Profile for Prince George's County

Click a table title for more information on the topic

United States Census Bureau

ACSST5Y2019.S2001 Prince George's County, Maryland

// Search / Tables / S2001

**EARNINGS IN THE PAST 12 MONTHS (IN 2019 INFLATION-ADJUSTED DOLLARS)**  
 Survey/Program: American Community Survey TableID: S2001 Product: 2019: ACS 5-Year Estimates Subject Tables

Notes Selections 1 Geo Years Topics Surveys Codes 123 Hide Transpose Margin of Error Restore Excel Download More Data Map

Label	Margin of Error	Female		Percent Female
		Estimate	Margin of Error	
\$35,000 to \$49,999	±0.7	30,326	±1,306	17.1%
\$50,000 to \$64,999	±0.6	28,035	±1,002	15.8%
\$65,000 to \$74,999	±0.5	14,223	±691	8.0%
\$75,000 to \$99,999	±0.6	28,143	±921	15.9%
\$100,000 or more	±0.5	32,338	±1,105	18.2%
Median earnings (dollars) for full-time, year-round workers with earnings	(X)	57,127	±1,122	(X)
Mean earnings (dollars) for full-time, year-round workers with earnings	(X)	66,675	±729	(X)
MEDIAN EARNINGS BY EDUCATIONAL ATTAINMENT				
Population 25 years and over with earnings	(X)	48,197	±852	(X)



Receive Feedback



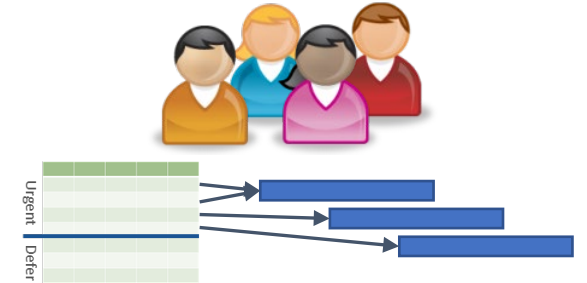
Collect Feedback to see if Original Concern was Remedied



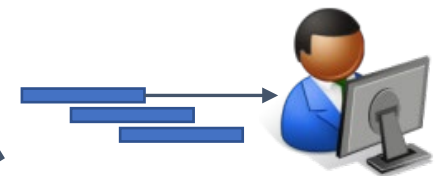
Validate and Prioritize Issues



Discuss Issues with Developers



Distribute Issues to Value Team for Prioritization and Incorporation in Next PI or on the Roadmap



Developers Address Issues



Testing Conducted Internally



Release to the Public



# Feedback Process

# Learn More

data.census.gov Resources page:

[census.gov/data/what-is-data-census-gov.html](https://census.gov/data/what-is-data-census-gov.html)

Census Academy:

[census.gov/data/academy/webinars/upcoming.html](https://census.gov/data/academy/webinars/upcoming.html)

Feedback: Email comments to

[cedsci.feedback@census.gov](mailto:cedsci.feedback@census.gov)

Tyson Weister

Dissemination Outreach Branch

Center for Enterprise Dissemination

U.S. Census Bureau

[tyson.weister@census.gov](mailto:tyson.weister@census.gov)

301-763-9135



United States Census Bureau

Search

BROWSE BY TOPIC EXPLORE DATA LIBRARY SURVEYS/ PROGRAMS INFORMATION FOR... FIND A CODE ABOUT US

// Census.gov > Data > What is data.census.gov?

## data.census.gov Resources

The vision for data.census.gov is to improve the customer experience by making data available from one centralized place so that data users spend less time searching for data and content, and more time using it.

01100  
10110  
11110

data.census.gov

### What's New

#### News and Updates

Find out the latest news about data.census.gov, the Census API, and the Microdata Access, including the most recent data releases and what you can expect to see in the coming months.

#### New Releases

JUNE 18, 2020  
2010 American Community Survey 5-Year Selected Population Tables  
data.census.gov & API

JUNE 18, 2020  
2017 Economic Census US Basic Data (additional states/sectors)  
data.census.gov & API

#### Release Notes

The purpose of this page is to summarize functionality included in the release of the Census Bureau's developing data dissemination platform at data.census.gov.

#### Webinars

Did you miss our latest webinar? Or would you like to watch it again? View our latest recorded webinars on data.census.gov, the Census API, and Microdata Access. Most recorded webinars are available within a month of the original webinar date.

#### Video Tutorials

Our team of experts is excited to share with you your favorite tips and tricks about how to access use Census Bureau data. We've created a series of "how-to" videos available for data users who are looking for an easy and quick way to enhance their knowledge of data.census.gov, Census API, and Microdata Access.

#### Document and Defects

Use our datasets or data products. See our data table for a listing of all data products and their release dates. Note: SP1 data will be provided for additional data with future releases. Note: SP1 data is not available for all geographic areas.

Use our datasets or data products. See our data table for a listing of all data products and their release dates. Note: SP1 data will be provided for additional data with future releases. Note: SP1 data is not available for all geographic areas.

Use our datasets or data products. See our data table for a listing of all data products and their release dates. Note: SP1 data will be provided for additional data with future releases. Note: SP1 data is not available for all geographic areas.