

Media Webinar for the American Community Survey (ACS) 2011-2015 Selected Population Tables and the 2011-2015 American Indian and Alaska Native Tables

Access the Audio:

Toll free number: 877-917-2513

Participant passcode: 8118486

Webinar Presented on

July 10, 2017

Today's Speakers

Host

Naomi Evangelista

Public Information Office

Presenters

Tyson Weister

Outreach and Education Branch

American Community Survey Office

Tallese Johnson

Racial Statistics Branch

Population Division

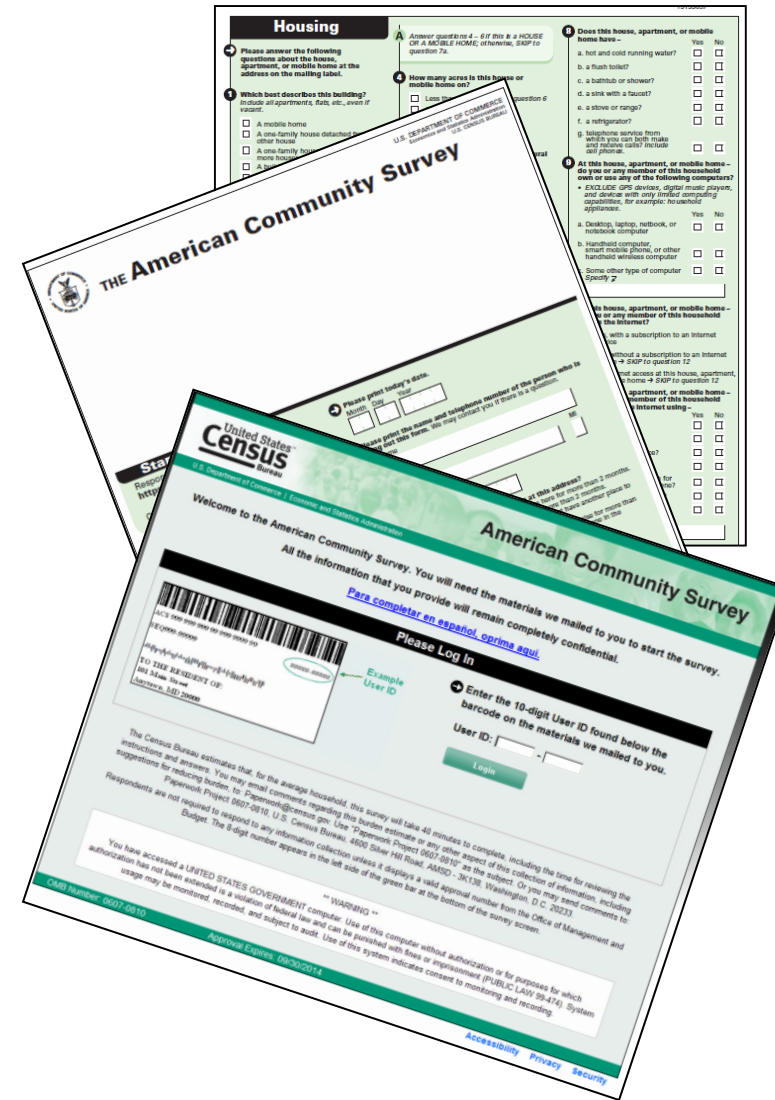
Data Discussed During Today's Webinar are Embargoed

Embargoed On: July 11 at 10 a.m.

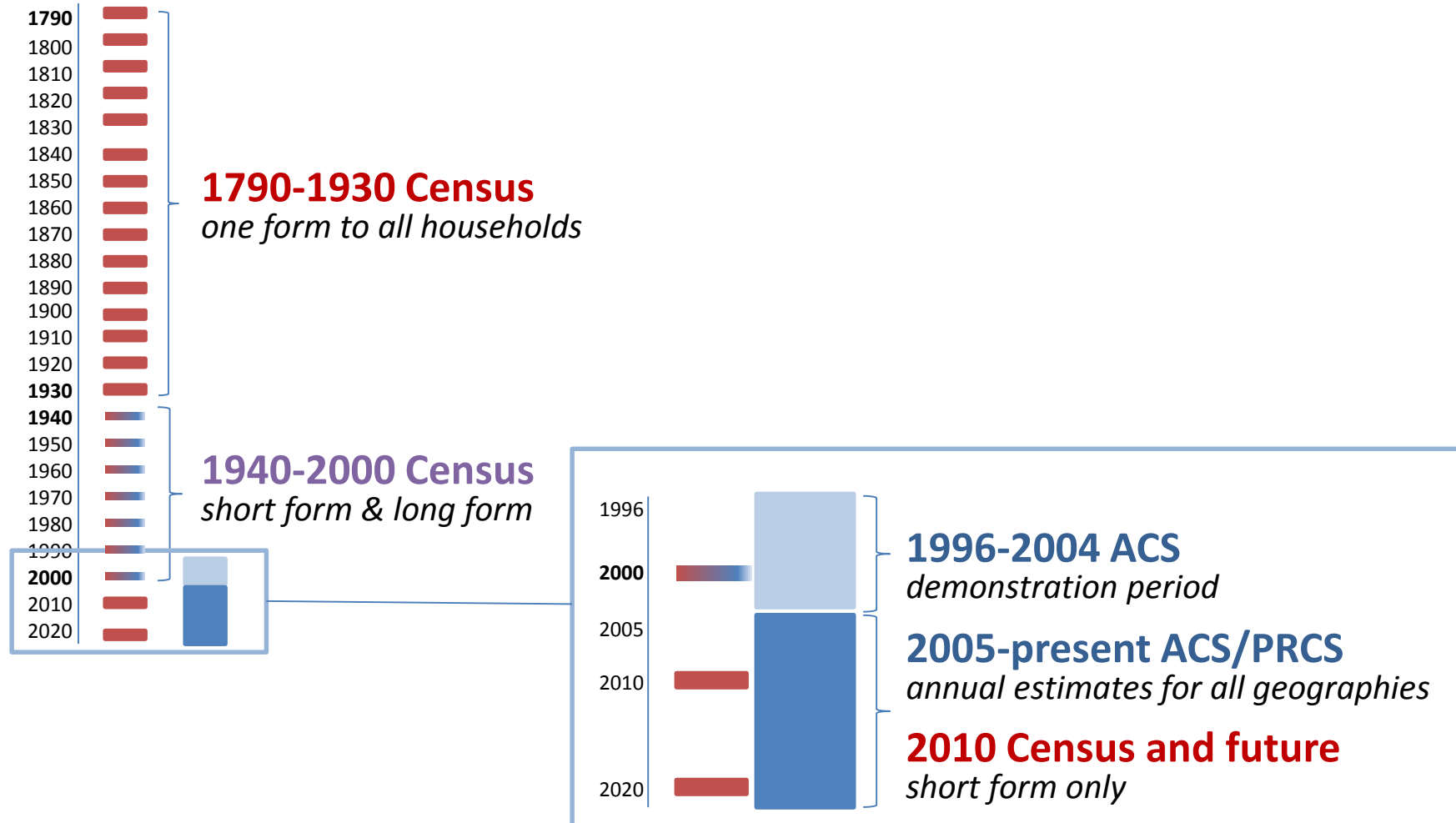
**No Public Release Prior to:
July 13 @ 12:01 AM Eastern Time**

ACS Basics

- Ongoing monthly survey sent to 3.5 million addresses per year to produce detailed population and housing estimates each year
 - Visit 20,000 Group Quarter facilities and sample approximately 194,000 residents each year
- Designed to produce *critical information on small areas and small population groups* previously collected on the decennial long form
- Covers 35+ topics and supports over 300 known Federal Government uses
- Data released twice annually
 - 1-year estimates (12 months of data)
 - 5-year estimates (60 months of data)



Census / ACS History



ACS Data Collection Process

Online



Mail



Telephone



Personal Visit



Self-Response Modes

Non-Response Modes

Topics

- Purpose of new products
- Content
- Iteration groups
- Population thresholds
- Geographic areas
- Comparability with decennial products
- Availability
- American FactFinder access
- Race and ethnic groups filter
- Press kit resources

Purpose

- To provide two new products based on 2011-2015 ACS 5-year estimates:
 - Selected Population Tables
 - American Indian and Alaska Native (AIAN) Tables
- To provide reliable detailed social, economic, and housing data for selected race, tribal, Hispanic origin, and ancestry populations
- To provide products similar to the 2006-2010 ACS 5-year, Census 2000 Summary File 4 and the Census 2000 AIAN Summary File – once every 5 years

Content

Type of Data Table	ACS Selected Population Tables	ACS AIAN Tables
Data Profiles	5	5
Detailed Tables	151	151
Total Number of Tables	156	156

Content

- **Social Characteristics**
 - Household/family, marital status, language spoken at home, educational attainment, school enrollment, etc.
- **Economic Characteristics**
 - Employment status, occupation, income, earnings, poverty, receipt of food stamps, etc.
- **Housing Characteristics**
 - Housing value and cost, mortgage status, rent, etc.

Iteration Groups for Selected Population Tables

The 416 iteration groups include:

- Total population
- Race alone/alone or in combination
- Multiple-race combinations
- AIAN tribal groupings
- Detailed Asian groups
- Detailed Native Hawaiian and Other Pacific Islander groups
- Detailed Hispanic groups
- Ancestry groups

Iteration Groups for American Indian and Alaska Native Tables

The 1,119 iteration groups include:

- Total population
- AIAN tribal groupings
- Specific American Indian tribes
- Specific Alaska Native villages

Population Thresholds – Two Types

- Threshold to be on the iteration list:
 - The Selected Population Tables include groups with **at least 7,000 people nationally**
 - The American Indian and Alaska Native Tables include tribes with **at least 100 people nationally**
- Threshold to release a data table:
 - Tables are released for groups on the iteration list for which there were **at least 50 members in the survey**, in a particular geographic area

Geography – Selected Population Tables

- U.S., Regions, Divisions
- States, DC, Puerto Rico
- Counties
- County Subdivisions
- Places
- Consolidated Cities
- Alaska Native Regional Corporations
- American Indian and Alaska Native Areas
- Hawaiian Home Lands
- Metropolitan/Micropolitan Areas/Principal Cities
- Combined Statistical Areas
- New England City and Town Areas
- Urban Areas
- Census Tracts, Tribal Census Tracts

Geography – American Indian and Alaska Native Tables

- U.S., Regions, Divisions
- States, DC, Puerto Rico
- Alaska Native Regional Corporations
- American Indian and Alaska Native Areas
- Metropolitan/Micropolitan Areas
- Combined Statistical Areas
- New England City and Town Areas
- Hawaiian Home Lands

Comparability

- Comparison with Census 2000, 2010, and ACS 2006-2010 5-year derived measures such as percents, means, medians, and rates **are recommended**
- Race, Hispanic origin, and ancestry iteration groups are **generally comparable**
- Some AIAN iteration groups are **not comparable**

Comparability

- AIAN iteration **comparison table** is available

Code	AIAN Tables Iteration Group (race code/s)	Comparability with Census 2000 AIANSF	Comparability with Census 2010 AIANSF	Comparability with 2006-2010 AIAN Tables SF
001	Total population	Compare with caution	Compare with caution	Compare
006	American Indian and Alaska Native alone (300, A01-Z99)	Compare with caution	Compare with caution	Compare
1D3	Saponi alone (J38)	Do not compare	Compare with caution	Do not compare

Note: Census 2000 and Census 2010 AIANSF refer to the Census 2000 American Indian and Alaska Native Summary File.

Availability

The ACS Selected Population Tables and the AIAN Tables:

- Planned for release **once every five years** –
2011-2015 ACS 5-year estimates
- Available on American FactFinder

SPT/AIANT Documentation Page

American Community Survey (ACS)

About the Survey

Respond to the Survey

News & Updates

Data

Guidance for Data Users

Geography & ACS

Technical Documentation

Code Lists, Definitions, and Accuracy

User Notes

Errata

Data Suppression

Table & Geography Changes

Table Shells

Summary File Documentation

PUMS Documentation

Variance Replicate Tables Documentation

Race/Ethnicity and American Indian & Alaska Native Documentation

Race/Ethnicity and American Indian & Alaska Native Documentation

[Tweet](#) [Share](#)

Every five years, the Census Bureau releases two data products containing the greatest level of statistical detail for specific population groups:

- **Selected Population Tables:** Available for selected race, Hispanic origin, tribal, and ancestry populations
- **American Indian and Alaska Native Tables:** Available for selected tribal populations, with more detailed tribal categories compared to those in the Selected Population Tables


Browse the documentation below to learn about the available tables, geographies, population groups, and comparison guidance. Visit the [Race/Ethnicity and American Indian & Alaska Native Data](#) page for links to access the statistics.

2015

2010

Documentation

Explore the list of available tables, population groups, geographies, and comparison guidance for the 2011-2015 ACS 5-year Selected Population Tables (SPT) and American Indian and Alaska Native Tables (AIANT). Additional details about the contents of this documentation are described below.

 [2011-2015 ACS 5-Year Selected Population Tables and American Indian and Alaska Native Tables Documentation](#) [<1 MB]

Tables Available

Browse the lists of available Data Profiles and Detailed Tables. The 2006-2010 ACS 5-year SPT and AIANT, as well as Census 2000 Summary File 4 (SF4) and American Indian Alaska Native Summary File (AIANSF) equivalent tables are also shown where possible.

census.gov/programs-surveys/acs/technical-documentation/race-ethnicity-aian.html

ACS Data in American FactFinder

- Visit factfinder.census.gov
- Select Advanced Search

United States Census Bureau

AMERICAN FactFinder

Feedback FAQs Glossary Help

MAIN COMMUNITY FACTS GUIDED SEARCH **ADVANCED SEARCH** DOWNLOAD CENTER English Español

Check out the early preview of our new dissemination platform at data.census.gov.

▼ **Community Facts**
Find popular facts (population, income, etc.) and frequently requested data about your community.
Enter a state, county, city, town, or zip code:

▶ **Guided Search**

▶ **Advanced Search**

▶ **Download Center**

Example 1: Selected Population Tables

Start With Race, Ancestry, Hispanic Origin or Tribe

Use the "Detailed Groups" tab and select the population group type

The screenshot shows the American FactFinder search interface. On the left, the 'Your Selections' panel is empty. Below it, search options include Topics, Geographies, Race and Ethnic Groups (highlighted with a red box), Industry Codes, and EEO Occupation Codes. The main search area has a modal window titled 'Select Race and Ethnic Groups' with a 'CLOSE X' button. Inside this modal, the 'Detailed Groups' tab is selected (highlighted with a red box). A search input field contains the text 'Enter a race or ethnic group (Asian, Black, Cherokee, ...)'. Below the search field, the 'Your Race and Ethnic Group Filters' panel shows 'Your Race and Ethnic Group Filters' is empty. The 'Race/Ethnic Group Filter Options' panel lists 'Population Group Type' with sub-options: 'Race and Hispanic Origin (2,311)', 'Ancestry Group (122)' (highlighted with a red box), and 'Country of Birth (258)'. Below this, the 'Include in results:' section has radio buttons for 'All population groups' (selected) and 'Individual population groups'. On the right side of the modal, the 'Select population groups to add to Your Selections' section shows 'Race and Ethnic Group Results: 1-25 of 2,691' per page: 25. A table of results is displayed with columns for Code, Population Group Name, Code Base, and Population Group Type. The first row is selected.

Selected:	Code	Population Group Name	Code Base	Population Group Type
<input checked="" type="checkbox"/>	-00	All available races		Race and Hispanic Origin
<input type="checkbox"/>	001	Total population	2000, 2010, ACS	Race and Hispanic Origin
<input type="checkbox"/>	-01	All available basic races alone		Race and Hispanic Origin
<input type="checkbox"/>	-02	All available basic races alone or in combination		Race and Hispanic Origin

Expand “Ancestry” and select the desired filter

Your Selections
'Your Selections' is empty
load search | save search

Search using the options below:

- Topics (age, income, year, dataset, ...)
- Geographies (states, counties, places, ...)
- Race and Ethnic Groups** (race, ancestry, tribe)
- Industry Codes (NAICS industry, ...)
- EEO Occupation Codes (executives, analysts, ...)

To search for tables and other files in American FactFinder:

1 Enter search terms and an optional geography and click GO

Select Race and Ethnic Groups CLOSE X

Basic Groups | Detailed Groups

Enter a race, ancestry, or tribe, or use the Race and Ethnic Group Filter Options below:

Enter a race or ethnic group (Asian, Black, Cherokee, ...) ?

Your Race and Ethnic Group Filters

Population Group Type:
Ancestry Group

Race/Ethnic Group Filter Options

- + Code Base
- Ancestry**
 - Acadian/Cajun (1)**
 - Afghan (1)
 - Albanian (1)
 - Algerian (1)
 - Alsatian (1)

Select population groups to add to Your Selections ?

Race and Ethnic Group Results: 1-25 of 122 per page: 25

Selected: Add | Check All | Clear All |

	Code	Population Group Name	Code Base	Population Group Type
<input type="checkbox"/>	-A0	All available ancestries		Ancestry Group
<input type="checkbox"/>	501	Afghan (600)		Ancestry Group
<input type="checkbox"/>	502	Albanian (100)		Ancestry Group
<input type="checkbox"/>	503	Alsatian (000-001)		Ancestry Group
<input type="checkbox"/>	573	American (939-994)		Ancestry Group
<input type="checkbox"/>		Arab (All groups [400-		

Click on the desired result to add it to your selections

Your Selections

'Your Selections' is empty

[load search](#) | [save search](#)

Search using the options below:

- Topics**
(age, income, year, dataset, ...)
- Geographies**
(states, counties, places, ...)
- Race and Ethnic Groups**
(race, ancestry, tribe)
- Industry Codes**
(NAICS industry, ...)
- EEO Occupation Codes**
(executives, analysts, ...)

To search for tables and other files in American FactFinder:

1 Enter search terms and an optional geography and click GO

Select Race and Ethnic Groups CLOSE X

Basic Groups | **Detailed Groups**

Enter a race, ancestry, or tribe, or use the Race and Ethnic Group Filter Options below:

Enter a race or ethnic group (Asian, Black, Cherokee, ...) ?

Your Race and Ethnic Group Filters

Population Group Type:
Ancestry Group

Ancestry:
Acadian/Cajun

[clear all filters](#)

Race/Ethnic Group Filter Options

No filters are available

Include in results:

- All population groups ?
- Individual population groups

Select population groups to add to Your Selections ?

Race and Ethnic Group Results: 1-1 of 1 per page: 25

Selected: Add | Check All | Clear All |

	Code	Population Group Name	Code Base	Population Group Type
<input type="checkbox"/>	500	Cajun (936-938)		Ancestry Group

Selected: Add | Check All | Clear All |

- **Choosing Your Geography (Optional)** - After selecting your desired population group, you may narrow the results to smaller geographic areas

The screenshot displays the 'Your Selections' sidebar on the left and the 'Select Geographies' modal window on the right. The sidebar includes a search filter for 'Ancestry Group' (Cajun) and various filter categories like Topics, Geographies, Race and Ethnic Groups, Industry Codes, and EEO Occupation Codes. The 'Geographies' category is highlighted. The modal window shows search results for '1-25 of 1,075 tables' and offers options to view results by List, Name, Address, or Map. It prompts the user to 'Select geographies to add to Your Selections' and provides a dropdown menu for 'State - 040' with a list of states including Louisiana, which is highlighted. Buttons for 'ADD TO YOUR SELECTIONS' and 'ABOUT THIS GEOGRAPHY' are visible at the bottom of the modal.

- **Choosing Your Topic** - After selecting your desired geography, it is necessary to narrow the results by topic

The screenshot displays the U.S. Census Bureau search interface. On the left, the 'Your Selections' panel shows search criteria: Ancestry Group (Cajun, 936-938) and State (Louisiana). Below this, a 'Search using the options below:' section lists categories like Topics, Geographies, Race and Ethnic Groups, Industry Codes, and EEO Occupation Codes. The 'Topics' dropdown is currently open. At the top right, a search results banner indicates '1-25 of 805 tables and other products match 'Your Selections'' and a 'per page: 25' dropdown. A 'Select Topics' modal window is overlaid in the center, titled 'Select Topics to add to 'Your Selections''. It lists various topic categories with expandable options. The 'Education' category is expanded, showing 'Educational Attainment (49)', 'School Enrollment (34)', and 'School Type (5)'. The 'Educational Attainment' option is highlighted with a red box. To the right of the modal, a table with columns 's' and 'About' is partially visible, showing rows for different time periods (1-year, 3-year) with information icons.

Your Selections

Search using...
Ancestry Group
Cajun (936-938) ✕
State
Louisiana ✕
clear all selections and start a new search
load search | save search

Search using the options below:

Topics
(age, income, year, dataset, ...)

Geographies
(states, counties, places, ...)

Race and Ethnic Groups
(race, ancestry, tribe)

Industry Codes
(NAICS industry, ...)

EEO Occupation Codes

Search Results: 1-25 of 805 tables and other products match 'Your Selections' per page: 25

Select Topics [CLOSE X]

Select Topics to add to 'Your Selections' ?

- People**
 - Basic Count/Estimate
 - Age & Sex
 - Age Group
 - Disability
 - Education**
 - Educational Attainment (49)**
 - School Enrollment (34)
 - School Type (5)
 - Employment
 - Income & Earnings
 - Insurance Coverage

s	About
1-year	<i>i</i>
1-year	<i>i</i>
3-year	<i>i</i>
1-year	<i>i</i>
3-year	<i>i</i>
1-year	<i>i</i>

- **Choosing Your Table** - Select the search result that most closely matches your topic of interest

Your Selections

Search using...

People: Education:
Educational Attainment ✕

Ancestry Group
Cajun (936-938) ✕

State
Louisiana ✕

[clear all selections and start a new search](#)

[load search](#) | [save search](#)

Search Results: 1-25 of 49 tables and other products match 'Your Selections' per page: 25 ▾

Refine your search results:

topics race/ancestry industries occupations


Selected: | | | |

Show results from: ▾ ▾







	ID	Table, File or Document Title	Dataset	About
<input type="checkbox"/>	B15001	SEX BY AGE BY EDUCATIONAL ATTAINMENT FOR THE POPULATION 18 YEARS AND OVER	2010 ACS 5-year Selected Population Tables	<input type="button" value="i"/>
<input type="checkbox"/>	B15002	SEX BY EDUCATIONAL ATTAINMENT FOR THE POPULATION 25 YEARS AND OVER	2010 ACS 5-year Selected Population Tables	<input type="button" value="i"/>
<input type="checkbox"/>	B99151	IMPUTATION OF EDUCATIONAL ATTAINMENT FOR THE POPULATION 25 YEARS AND OVER	2010 ACS 5-year Selected Population Tables	<input type="button" value="i"/>
<input type="checkbox"/>	DP02	SELECTED SOCIAL CHARACTERISTICS IN THE UNITED STATES	2010 ACS 5-year Selected Population Tables	<input type="button" value="i"/>
<input type="checkbox"/>	S0201	SELECTED POPULATION PROFILE IN THE UNITED STATES	2010 ACS 3-year estimates	<input type="button" value="i"/>

DP02: Selected Social Characteristics

2006-2010 ACS 5-Year Selected Population Tables

Table View 

[← BACK TO ADVANCED SEARCH](#)

Actions:  [Modify Table](#) |  [Add/Remove Geographies](#) |  [Bookmark/Save](#) |  [Print](#) |  [Download](#) |  [Create a Map](#)

Subject	Louisiana			
	Cajun (936-938)			
	Estimate	Estimate Margin of Error	Percent	Percent Margin of Error
EDUCATIONAL ATTAINMENT				
Population 25 years and over	34,406	+/-1,439	34,406	(X)
Less than 9th grade	2,688	+/-358	7.8%	+/-1.0
9th to 12th grade, no diploma	3,427	+/-434	10.0%	+/-1.2
High school graduate (includes equivalency)	12,591	+/-775	36.6%	+/-1.8
Some college, no degree	6,992	+/-637	20.3%	+/-1.5
Associate's degree	1,806	+/-250	5.2%	+/-0.7
Bachelor's degree	4,871	+/-470	14.2%	+/-1.3
Graduate or professional degree	2,031	+/-259	5.9%	+/-0.7
Percent high school graduate or higher	(X)	(X)	82.2%	+/-1.5
Percent bachelor's degree or higher	(X)	(X)	20.1%	+/-1.5

B15002: Sex by Educational Attainment for the Population 25 Years and Over

2006-2010 ACS 5-Year Selected Population Tables

	Louisiana	
	Cajun (936-938)	
	Estimate	Margin of Error
Total:	34,406	+/-1,439
Female:	15,994	+/-820
No schooling completed	210	+/-100
Nursery to 4th grade	168	+/-82
5th and 6th grade	180	+/-76
7th and 8th grade	650	+/-142
9th grade	488	+/-130
10th grade	421	+/-121
11th grade	493	+/-120
12th grade, no diploma	246	+/-97
High school graduate, GED, or alternative	5,748	+/-500
Some college, less than 1 year	1,146	+/-217
Some college, 1 or more years, no degree	2,064	+/-285
Associate's degree	996	+/-200
Bachelor's degree	2,162	+/-309
Master's degree	872	+/-179
Professional school degree	97	+/-60
Doctorate degree	53	+/-44

Example 2: American Indian and Alaska Native Tables

Start With Race, Ancestry, Hispanic Origin or Tribe

Use the "Detailed Groups" tab and type key words for the tribe

Your Selections Search Results: 1-25 of 49 tables and other products match 'Your Selections'

Search using...
People:Education:
Educational Attainment ✕
Ancestry Group
Cajun (936-938) ✕
State
Louisiana ✕
[clear all selections and start a new search](#)
[load search](#) | [save search](#)

Search using the options below:
Topics
(age, income, year, dataset, ...)
Geographies
(states, counties, places, ...)
Race and Ethnic Groups
(race, ancestry, tribe)

Select Race and Ethnic Groups CLOSE ✕

Basic Groups **Detailed Groups**

Enter a race, ancestry, or tribe, or use the Race and Ethnic Group Filter Options below:
 [GO](#) [?](#)

Your Race and Ethnic Group Filters
'Your Race and Ethnic Group Filters' is empty

Race/Ethnic Group Filter Options
Population Group Type
[Race and Hispanic Origin](#) (433)
[Ancestry Group](#) (102)
[Country of Birth](#) (258)
Include in results:
 All population groups [?](#)
 Individual population groups
 Collections of population groups

Select population groups to add to Your Selections [?](#)

Race and Ethnic Group Results: 1-25 of 793 per page: 25 [v](#)

Selected: Add | [Check All](#) | [Clear All](#) | [Reset Sort](#)

	Code v	Population Group Name v	Code Base v	Population Group Type v
<input type="checkbox"/>	-00	All available races		Race and Hispanic Origin
<input type="checkbox"/>	001	Total population	2000, 2010, ACS	Race and Hispanic Origin
<input type="checkbox"/>	-01	All available basic races alone		Race and Hispanic Origin
<input type="checkbox"/>	-02	All available basic races alone or in combination		Race and Hispanic Origin

Click on the desired result to add it to your selections

Enter search terms and an optional geography and click GO

Your Selections

'Your Selections' is empty

[load search](#) | [save search](#)

Search using the options below:

- Topics** (age, income, year, dataset, ...)
- Geographies** (states, counties, places, ...)
- Race and Ethnic Groups** (race, ancestry, tribe)
- Industry Codes** (NAICS industry, ...)
- EEO Occupation Codes** (executives, analysts, ...)

Select Race and Ethnic Groups CLOSE X

Basic Groups | **Detailed Groups**

Enter a race, ancestry, or tribe, or use the Race and Ethnic Group Filter Options below:

GO ?

Your Race and Ethnic Group Filters

Search: Gila River ✕ [clear all filters](#)

Race/Ethnic Group Filter Options

Race alone/alone or in any combination

Include in results:

- All population groups ?
- Individual population groups
- Collections of population groups

Select population groups to add to Your Selections ?

Race and Ethnic Group Results: 1-2 of 2 per page: 25 ▾

Selected: Add | Check All | Clear All | Reset Sort

	Code ▾	Population Group Name ▾	Code Base ▾	Population Group Type ▾
<input type="checkbox"/>	12K	Gila River Indian Community of the Gila River Indian Reservation alone (G84)	2000, 2010, ACS	Race and Hispanic Origin
<input type="checkbox"/>	61K	Gila River Indian Community of the Gila River Indian Reservation alone or in any combination (G84) & (100-299) or (300, A01-Z99) or (400-999)	2000, 2010, ACS	Race and Hispanic Origin

- **Choosing Your Geography (Optional)** - After selecting your desired population group, you may narrow the results to smaller geographic areas

Your Selections

Search using...
Race and Hispanic Origin
Gila River Indian Community of the Gila River Indian Reservation alone or in any combination (G84) & (100-299) or (300, A01-Z99) or (400-999) ✕

[clear all selections and start a new search](#)

[load search](#) | [save search](#)

Search using the options below:

Topics
(age, income, year, dataset, ...)

Geographies
(states, counties, places, ...)

Race and Ethnic Groups
(race, ancestry, tribe)

Industry Codes
(NAICS industry, ...)

Search Results: 1-25 of 711 tables and other products match 'Your Selections'

Select Geographies CLOSE X

List | **Name** | **Address** | **Map**

Select geographies to add to Your Selections ?

Select from: most requested geographic types all geographic types

Select a geographic type:
American Indian Area/Alaska Native Area/Hawaiian Home Land - 250 ▾

Select one or more geographic areas and click **Add to Your Selections**:

- Fort McDowell Reservation, AZ
- Fort Mojave Reservation and Off-Reservation Trust Land, AZ--CA--NV
- Fort Peck Reservation and Off-Reservation Trust Land, MT
- Fort Peck Indian Reservation and Off-Reservation Trust Land, MT
- Fort Yuma Reservation, CA--AZ
- Fort Yuma Indian Reservation, CA--AZ
- Gila River Reservation, AZ
- Gila River Indian Reservation, AZ**
- Goshute Reservation, NV--UT
- Grand Portage Reservation and Off-Reservation Trust Land, MN

ADD TO YOUR SELECTIONS | **ABOUT THIS GEOGRAPHY**

- Review Your Selection - To see your selection on a map, select the **Map** tab of the **Select Geographies** window

Your Selections Search Results: 1-75 of 331 tables and other products match 'Your Selections'

Search using...
Race and Hispanic Origin
Gila River Indian Community of the Gila River Indian Reservation alone or in any combination (G84) & (100-299) or (300, A01-Z99) or (400-999) ✕
AIA/ANA/HHL
Gila River Indian Reservation, AZ ✕
[clear all selections and start a new search](#)
[load search](#) | [save search](#)

Search using the options below:
Topics (age, income, year, dataset, ...) ▶
Geographies (states, counties, places, ...) ▼
Race and Ethnic Groups (race, ancestry, tribe) ▶
Industry Codes (NAICS industry, ...) ▶

Select Geographies [CLOSE X]

List Name Address **Map**

Find address or place [Search]

Select Geographies ✕
Select From
 most requested geography types
 more geography types
Select
-- select a geographic type -- ▼
from the map using one of the following selection tools:
[Point] [Rectangle] [Polygon] [Circle]

- **Choosing Your Topic** - After selecting your desired geography, it is necessary to narrow the results by topic

The screenshot displays the U.S. Census Bureau search interface. On the left, the 'Your Selections' panel shows search criteria: 'Race and Hispanic Origin' (Gila River Indian Community of the Gila River Indian Reservation alone or in any combination (G84) & (100-299) or (300, A01-Z99) or (400-999)), 'AIA/ANA/HHL' (Gila River Indian Reservation, AZ), and a 'clear all selections and start a new search' link. Below this are 'load search' and 'save search' buttons. The 'Search using the options below:' section features a 'Topics' dropdown menu (highlighted with a red box) with options like 'age, income, year, dataset, ...' and a 'Geographies' dropdown. The main search results area shows 'Search Results: 1-75 of 331 tables and other products match 'Your Selections''. A 'Select Topics' modal window (with a 'CLOSE X' button) is open, listing categories: 'People', 'Housing', 'Product Type' (highlighted with a red box), 'Program', and 'Dataset'. Under 'Product Type', 'Data Profile (4)' is highlighted with a red box, along with 'Detailed Table (320)' and 'Quick Table (11)'. A note states: 'The Race & Ethnicity topic is available under the Race and Ethnic Groups button on the left.' At the bottom of the modal is a checkbox for 'Include archived products in your search'.

- **Choosing Your Table** - Select the search result that most closely matches your topic of interest

Your Selections
Search Results: 1-4 of 4 tables and other products match 'Your Selections'
per page: 75 ▼

Search using...

Product Type:
Data Profile ✕

Race and Hispanic Origin
Gila River Indian Community of the Gila River Indian Reservation alone or in any combination (G84) & (100-299) or (300, A01-Z99) or (400-999) ✕

AIA/ANA/HHL
Gila River Indian Reservation, AZ ✕

[load search](#) | [save search](#)

Refine your search results: GO ?

topics
 race/ancestry
 industries
 occupations

Selected:
 View
 Download
 Compare
 Clear All
 Reset Sort
?
⏪ ⏩ 1 ⏪ ⏩

Show results from:

All available years ▼

All available programs ▼

	ID ↕	Table, File or Document Title ↕	Dataset ↕	About ?
<input type="checkbox"/>	DP-1	Profile of General Population and Housing Characteristics: 2010	2010 American Indian and Alaska Native SF	
<input type="checkbox"/>	DP02	SELECTED SOCIAL CHARACTERISTICS IN THE UNITED STATES	2010 ACS 5-year American Indian and Alaska Native Tables	
<input type="checkbox"/>	DP03	SELECTED ECONOMIC CHARACTERISTICS	2010 ACS 5-year American Indian and Alaska Native Tables	
<input type="checkbox"/>	DP04	SELECTED HOUSING CHARACTERISTICS	2010 ACS 5-year American Indian and Alaska Native Tables	

Search using the options below:

Topics
(age, income, year, dataset, ...)

DP03: Selected Economic Characteristics

2006-2010 ACS 5-Year American Indian and Alaska Native Tables

Subject	Gila River Indian Reservation, AZ			
	Gila River Indian Community of the Gila River Indian Reservation alone or in any combination (G84) & (100-299) or (300, A01-Z99) or (400-999)			
	Estimate	Estimate Margin of Error	Percent	Percent Margin of Error
EMPLOYMENT STATUS				
Population 16 years and over	3,119	+/-660	3,119	(X)
In labor force	1,320	+/-355	42.3%	+/-8.8
Civilian labor force	1,320	+/-355	42.3%	+/-8.8
Employed	854	+/-252	27.4%	+/-6.2
Unemployed	466	+/-210	14.9%	+/-6.5
Armed Forces	0	+/-132	0.0%	+/-1.3
Not in labor force	1,799	+/-510	57.7%	+/-8.8
Civilian labor force	1,320	+/-355	1,320	(X)
Percent Unemployed	(X)	(X)	35.3%	+/-11.2

Future ACS Data Releases

2016 ACS 1-Year Estimates (Geographies of 65,000+)

- Tuesday, September 12 Embargo Begins
- Thursday, September 14: Public Release

2016 ACS 1-Year Supplemental Estimates (Geographies of 20,000+)

- Thursday, October 19: Public Release

2012-2016 ACS 5-Year Estimates (All geographic areas)

- Tuesday, December 5: Embargo Begins
- Thursday, December 7: Public Release

Public Use Microdata Sample Files (PUMS)

- Thursday, October 19: 2016 1-Year PUMS File
- January 18, 2018: 2012-2016 5-Year PUMS File

2016 Puerto Rico Community Survey 1-year and 5-year Spanish Release

- January 18, 2018: Public Release

[census.gov/programs-surveys/acs/news/data-releases/2016/release-schedule.html](https://www.census.gov/programs-surveys/acs/news/data-releases/2016/release-schedule.html)

Source Us!

U.S. Census Bureau's 2011-2015 American Community Survey 5-year *[Selected Population Tables/American Indian and Alaska Native Tables]*

[2006-2010 American Community Survey 5-Year Selected ...](#)

<https://catalog.data.gov/.../2006-2010-american-community-survey-5-year-selected-p...> ▼

Dec 8, 2011 - The **2006-2010 ACS 5-Year Selected Population Tables (SPT)** use ACS data aggregated over a 5-year period to provide more reliable ...

[2006-2010 American Community Survey 5-Year American Indian ...](#)

<https://catalog.data.gov/.../2006-2010-american-community-survey-5-year-american-i...> ▼

Dec 8, 2011 - The **2006-2010 ACS 5-Year American Indian and Alaska Native Tables (AIANT)** use ACS data aggregated over a 5-year period to provide ...

Continue the Conversation #ACSdata



Sign up for and manage alerts at
<https://public.govdelivery.com/accounts/USCENSUS/subscriber/new>



More information online:
<https://www.census.gov/acs>



Census (Non-media inquiries)
800-923-8282

Public Information Office (Media)
301-763-3030



facebook.com/uscensusbureau



twitter.com/uscensusbureau



youtube.com/user/uscensusbureau



instagram.com/uscensusbureau



pinterest.com/uscensusbureau



linkedin.com/company/us-census-bureau

Embargo-Area Kit

- Access the embargoed-data
- Presentation slides and archived webinar
- News release
- Link to [American Community Survey website](#)

Questions?

To call in and ask a question call:

Toll free number: 877-917-2513

Participant passcode: 8118486

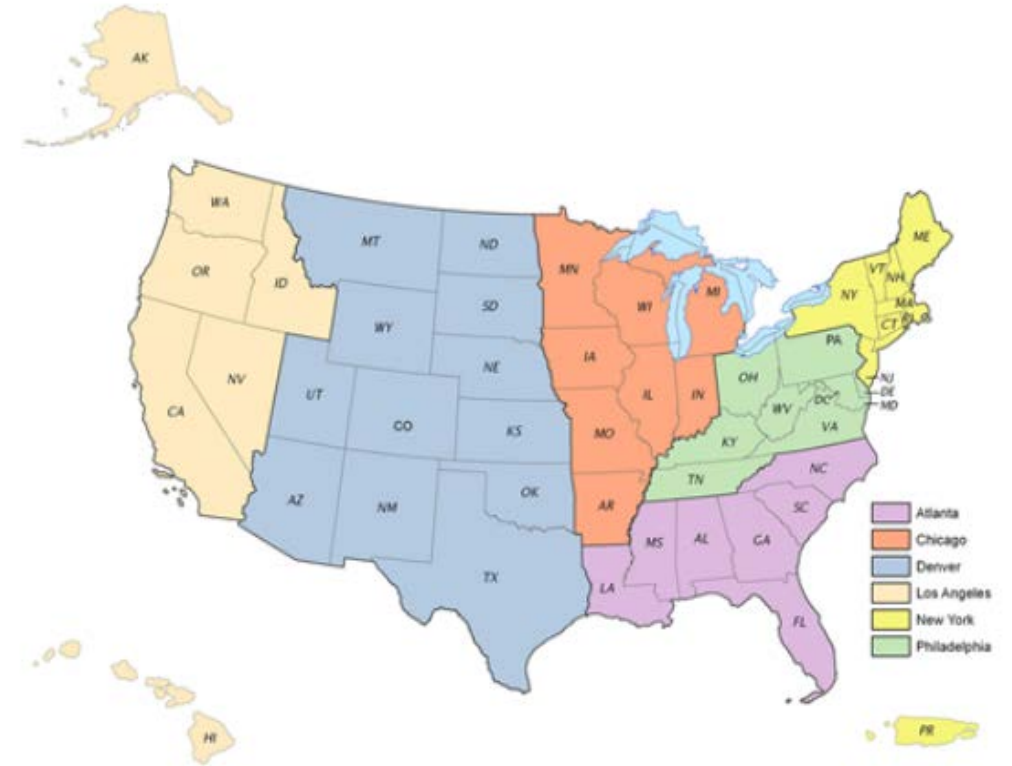


- Purpose:
 - Improve understanding of the value and utility of ACS data.
 - Promote information sharing among data users about key ACS data issues and applications
- Membership is free and open to all interested ACS data users
- 2017 ACS Data Users Conference, May 11-12 (recordings available)
- Webinars and special sessions at professional meetings planned
- Users group website and online community

acsdatacommunity.prb.org

Need Local Stats?

- Assistance Near You!
Our regional data staff can help you access local statistics from the American Community Survey or offer training to help build your skills.
- Contact us at:
1-844-ASK-DATA
(1-844-275-3282)
census.askdata@census.gov



Network of Outside Experts

- The [State Data Centers](#) provide a network of Census Bureau-approved outside experts that can provide:
 - Hyperlocal insights about data trends.
 - Analyses of the data and driving factors behind it.
- The [Census Information Centers](#) provide local and community access, training and technical assistance on Census Bureau data
 - The mission of the CIC program is to provide efficient access to Census Bureau data products through a wide data dissemination network of organizations.

Questions?

To call in and ask a question call:

Toll free number: 877-917-2513

Participant passcode: 8118486

For Further Information

Media

Public Information Office

301-763-3030

pio@census.gov

General Public

Customer Services Center

1-800-923-8282 or

(301) 763-INFO (4636)