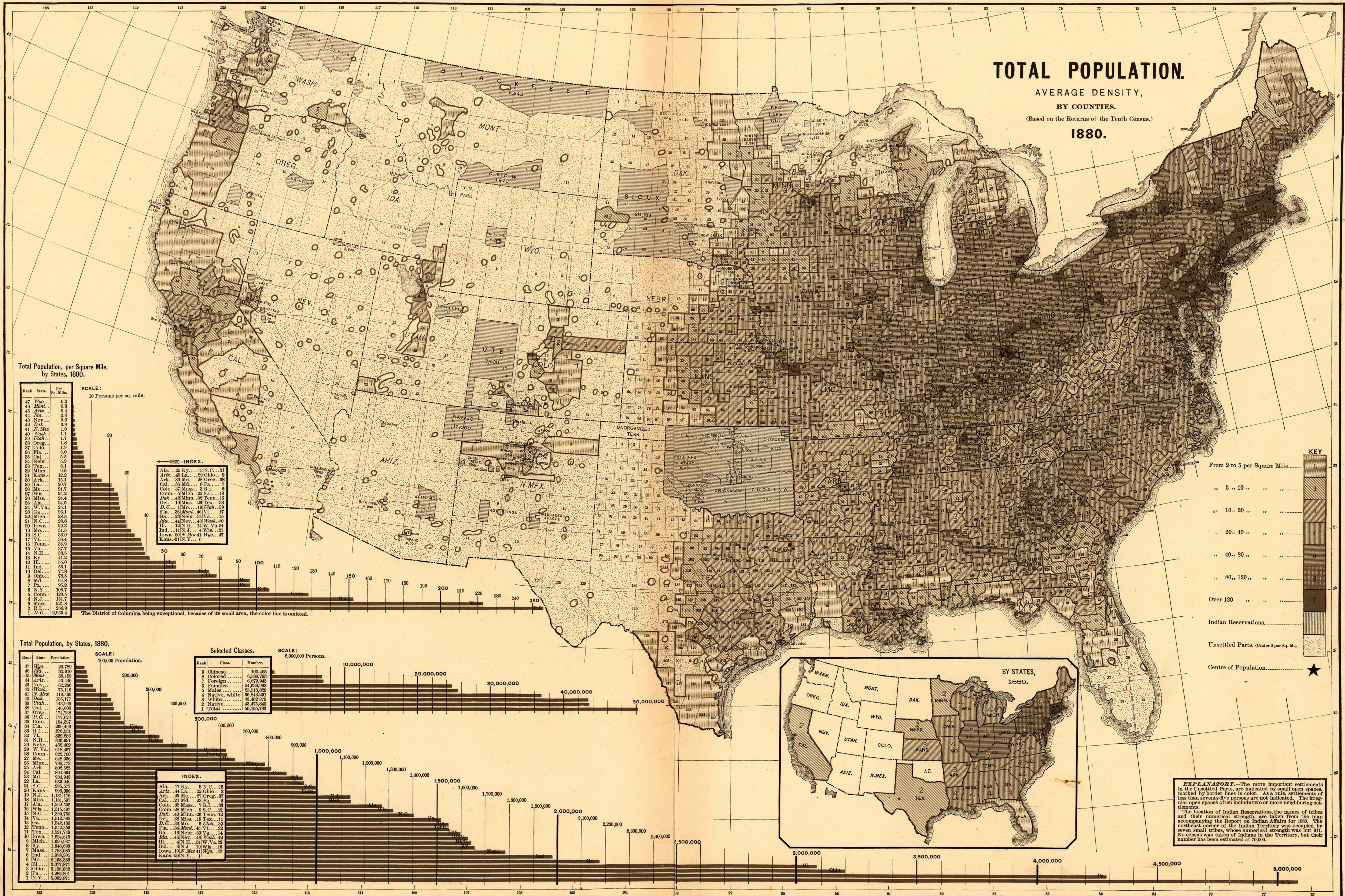
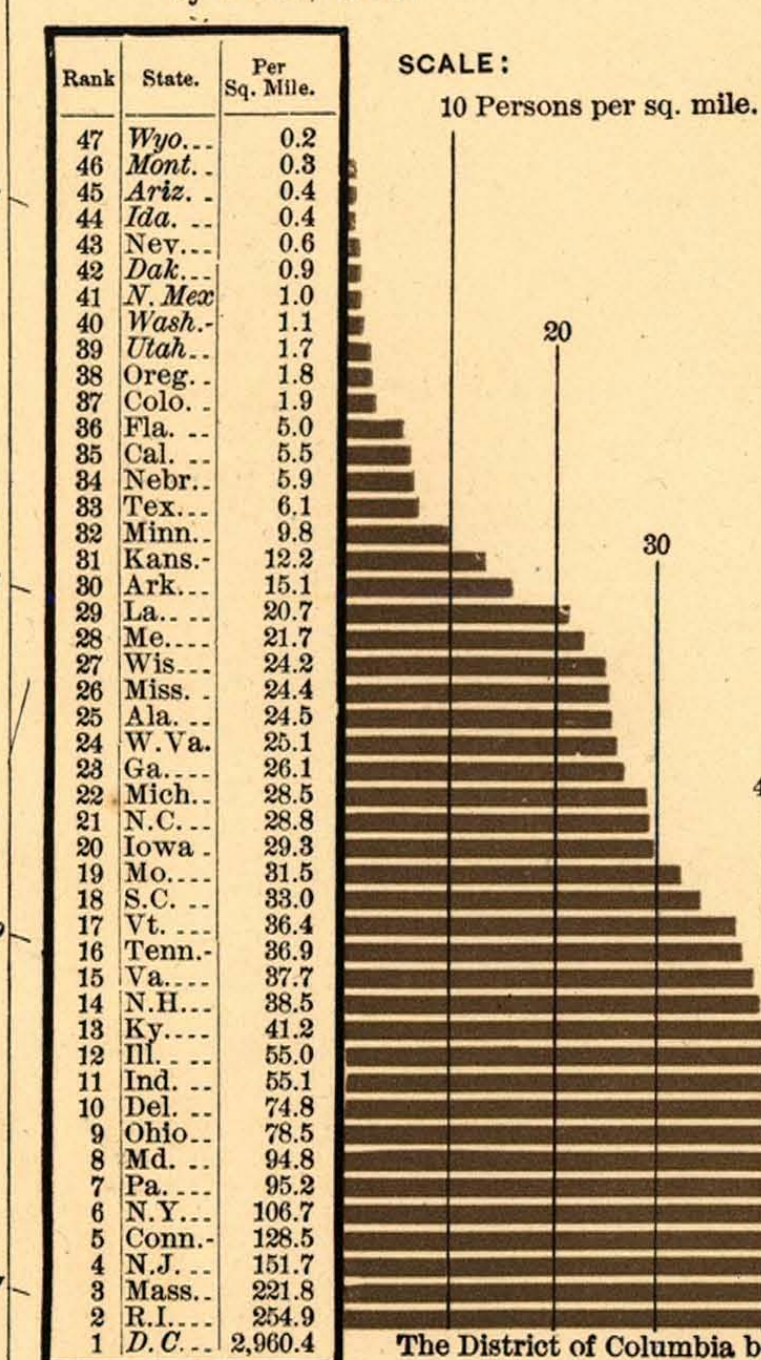


TOTAL POPULATION.

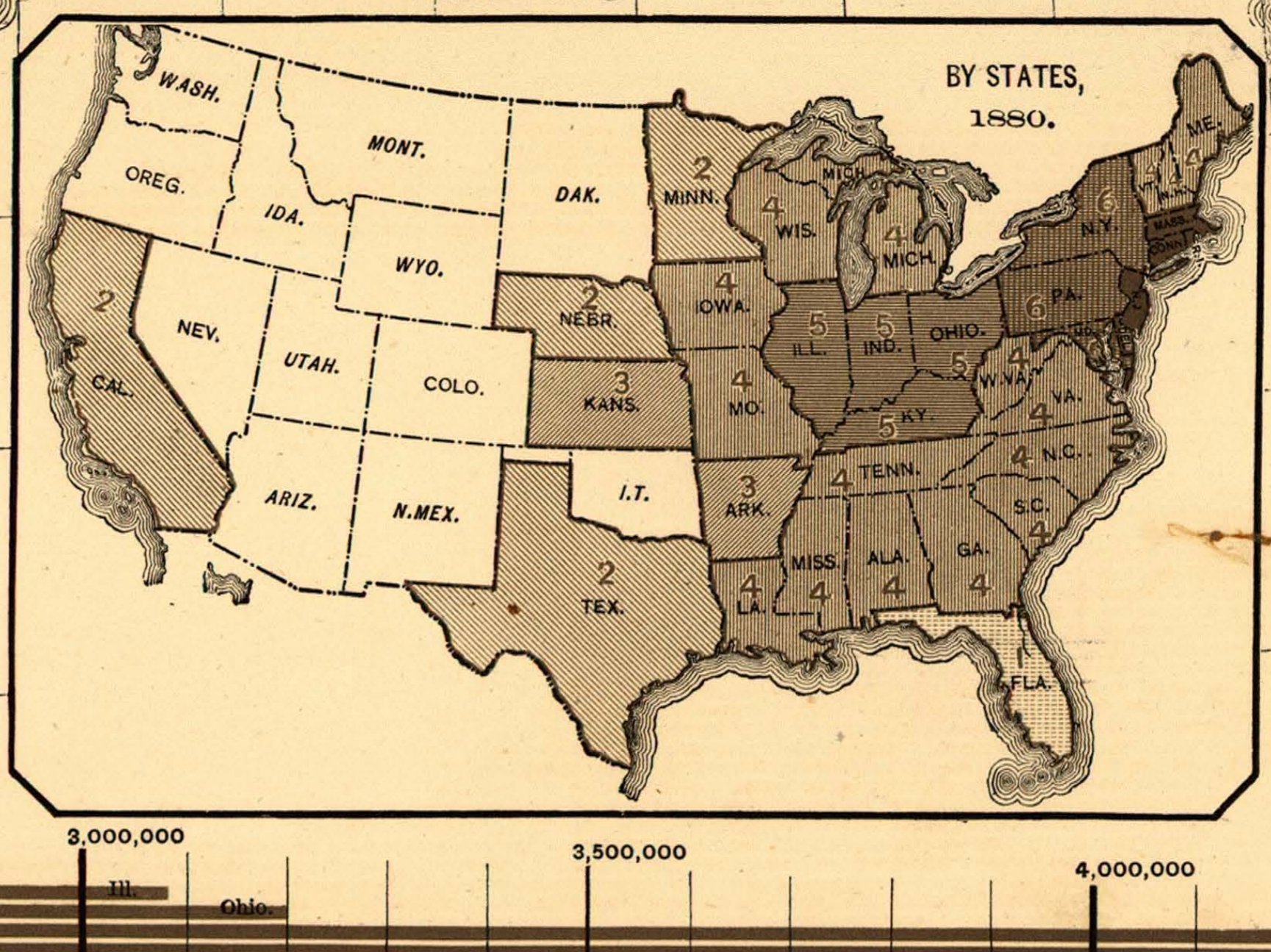

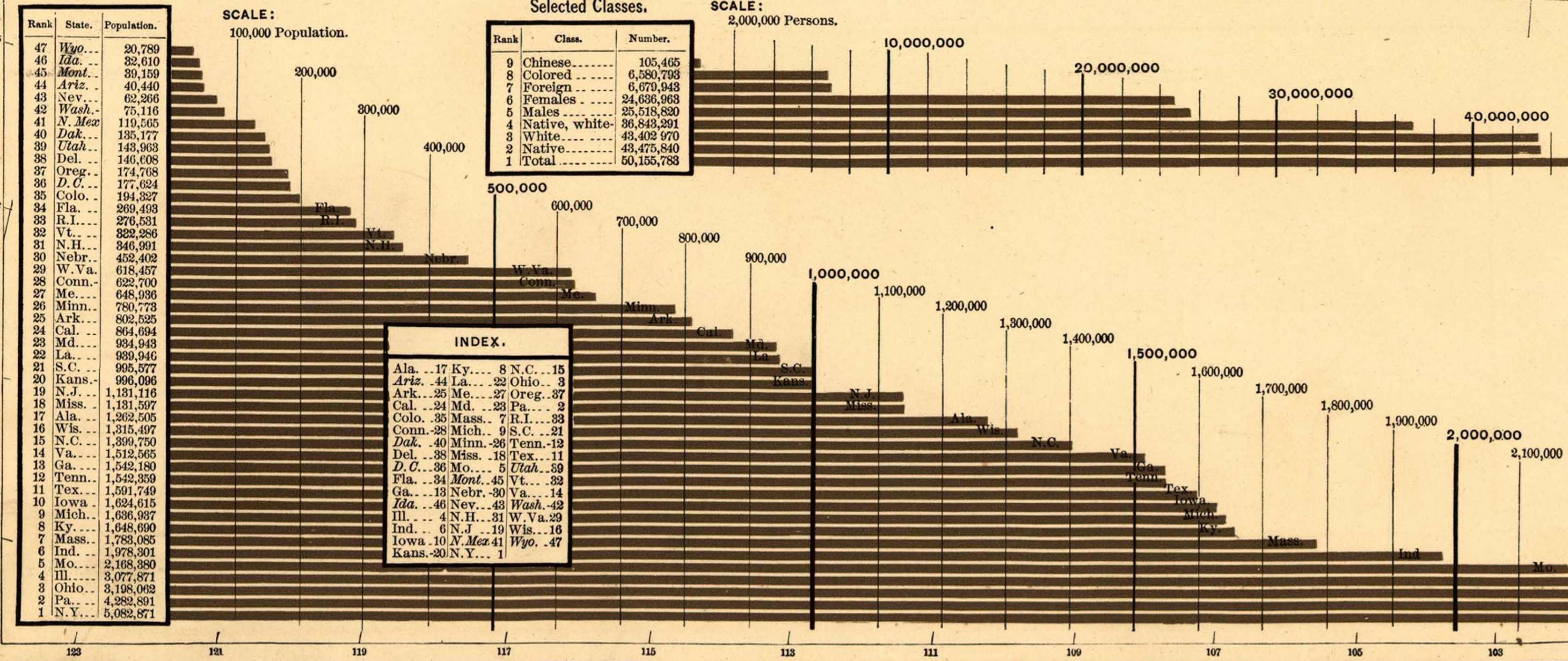
AVERAGE DENSITY,
BY COUNTIES.
(Based on the Returns of the Tenth Census.)
1880.



Total Population, per Square Mile, by States, 1880.



Total Population, by States, 1880.



EXPLANATORY.—The more important settlements in the Unsettled Parts, are indicated by small open spaces, marked by border lines in color. As a rule, settlements of less than seventy-five persons are not indicated. The irregular open spaces often include two or more neighboring settlements.

The location of Indian Reservations, the names of tribes and their numerical strength, are taken from the map accompanying the Report on Indian Affairs for 1880. The northeast corner of the Indian Territory was occupied by seven small tribes, whose numerical strength was but 911. No census was taken of Indians in the Territory, but their number has been estimated at 70,000.