


# Public Education Finances: 2009

Issued May 2011

G09-ASPEF



United States<sup>™</sup>  
**Census**  
Bureau

U.S. Department of Commerce  
Economics and Statistics Administration  
U.S. CENSUS BUREAU

## Acknowledgments

**Lisa M. Blumerman**, Chief, Governments Division, directed the preparation of this report.

**Jill Renee O'Brien**, Assistant Division Chief for Special Statistics, Governments Division, provided general supervision for the preparation of this report.

This report was prepared in the Governments Division by the Educational Finance and Special Statistics Branch, headed by **Terri M. Kennerly**. **Mark A. Dixon** supervised the data collection and editing activities, assisted by **Osei L. Ampadu**, **Freda M. Spence**, **Nikita G. Silver**, **Laura R. D'Antonio**, **Elizabeth Sinclair**, **Janean Darden**, and **Stephen Wheeler**. **Nikita G. Silver** and **Stephen Wheeler** coordinated publication preparation activities and prepared data tabulations.

The U.S. Census Bureau offers special thanks for the cooperation of the numerous state and local government officials in providing information for this report.

For information regarding data in this report, contact the Educational Finance and Special Statistics Branch, Governments Division, U.S. Census Bureau, Washington, DC 20233. Telephone: 800-622-6193; E-mail: <govs.elsec@census.gov>.

# Public Education Finances: 2009

Issued May 2011

C09-ASPEF



**U.S. Department of Commerce**

**Gary Locke,**

Secretary

**Rebecca M. Blank,**

Acting Deputy Secretary

**Economics and Statistics Administration**

**Rebecca M. Blank,**

Under Secretary  
for Economic Affairs

**U.S. CENSUS BUREAU**

**Robert M. Groves,**

Director

SUGGESTED CITATION

U.S. Census Bureau,  
*Public Education Finances: 2009*,  
G09-ASPEF,  
U.S. Government Printing Office,  
Washington, DC, 2011.



**Economics  
and Statistics  
Administration**

**Rebecca M. Blank,**  
Under Secretary for  
Economic Affairs



**U.S. CENSUS BUREAU**

**Robert M. Groves,**  
Director

**Thomas L. Mesenbourg,**  
Deputy Director and  
Chief Operating Officer

**William G. Bostic, Jr.,**  
Acting Associate Director  
for Economic Programs

**William G. Bostic, Jr.,**  
Assistant Director for Economic Programs

**Lisa M. Blumerman,**  
Chief, Governments Division

Introduction . . . . . v

**Figures**

1a. Percentage Distribution of Total Public Elementary-Secondary School System Revenue: 2008–2009 . . . . . xi

1b. Percentage Distribution of Total Public Elementary-Secondary School System Local Revenue: 2008–2009 . . . . . xi

2. Percentage Distribution of Total Public Elementary-Secondary School System Expenditure: 2008–2009 . . . . . xii

3. Percentage Distribution of Public Elementary-Secondary School System Current Spending by Function: 2008–2009 . . . . . xii

4. Elementary-Secondary Per Pupil Current Spending Amounts by State: 2008–2009 . . . xiii

**Tables**

**Public Elementary-Secondary Education Finances by State**

1. Summary of Public School System Finances for Elementary-Secondary Education by State: 2008–2009 . . . . . 1

2. Revenue From Federal Sources for Public Elementary-Secondary School Systems by State: 2008–2009 . . . . . 2

3. Revenue From State Sources for Public Elementary-Secondary School Systems by State: 2008–2009 . . . . . 3

4. Revenue From Local Sources for Public Elementary-Secondary School Systems by State: 2008–2009 . . . . . 4

5. Percentage Distribution of Elementary-Secondary Public School System Revenue by Source and State: 2008–2009 . . . . . 5

6. Current Spending of Public Elementary-Secondary School Systems by State: 2008–2009 . . . . . 6

7. Support Services Expenditure for Public Elementary-Secondary School Systems by Function and State: 2008–2009 . . . . . 7

8. Per Pupil Amounts for Current Spending of Public Elementary-Secondary School Systems by State: 2008–2009 . . . . . 8

9. Capital Outlay and Other Expenditure of Public School Systems by State: 2008–2009 . . . . . 9

10. Indebtedness and Debt Transactions of Public Elementary-Secondary School Systems by State: 2008–2009 . . . . . 10

**Relational Statistics and Rankings**

11. States Ranked According to Per Pupil Elementary-Secondary Public School System Finance Amounts: 2008–2009 . . . . . 11

12. States Ranked According to Relation of Elementary-Secondary Public School System Finance Amounts to \$1,000 of Personal Income: 2008–2009 . . . . . 12

**Public Elementary-Secondary Education Finances by Enrollment-Size Group**

13. Public School System Finances for Elementary-Secondary Education  
by Enrollment-Size Groups: 2008–2009 . . . . . 13

14. Per Pupil Amounts of Public School System Finances for Elementary-  
Secondary Education by Enrollment-Size Groups: 2008–2009 . . . . . 14

**Individual Public Elementary-Secondary School Systems**

15. Finances of Individual Public Elementary-Secondary School Systems  
With Enrollments of 10,000 or More: 2008–2009. . . . . 15

16. Percentage Distribution of Revenue of Public Elementary-Secondary  
School Systems With Enrollments of 10,000 or More: 2008–2009 . . . . . 79

17. Per Pupil Amounts for Current Spending of Public Elementary-Secondary  
School Systems With Enrollments of 10,000 or More: 2008–2009 . . . . . 94

**Population, Enrollment, and Personal Income**

18. Population, Enrollment, and Personal Income by State: 2008 and 2009 . . . . . 110

**Appendixes**

A. Definitions of Selected Terms. . . . . A-1

B. Notes Relating to Education Finance Data . . . . . A-6

C. Two-Letter State Abbreviations . . . . . A-10

D. F-33 Survey Form . . . . . A-11

# INTRODUCTION

---

The U.S. Census Bureau conducts a Census of Government Finances and an Annual Survey of Government Finances as authorized by law under Title 13, U.S. Code, Sections 161 and 182. The Census of Government Finances has been conducted every 5 years since 1957, while the Annual Survey of Government Finances has been conducted annually since 1977 in years when the Census of Government Finances is not conducted. The 2009 Annual Survey of Government Finances, similar to previous annual surveys and censuses of governments, covers the entire range of government finance activities—revenue, expenditure, debt, and assets (cash and security holdings).

This report contains financial statistics relating to public elementary-secondary education. It includes national and state financial aggregates and display data for each public school system with an enrollment of 10,000 or more.

## ORGANIZATION OF THIS REPORT

This introductory text describes the scope, general concepts, survey methodology, and limitations of the data. It also identifies other Census Bureau products that contain public education data.

The tabular section contains 18 tables. Summaries as well as state-level detail are presented in Tables 1 through 10. Table 1 contains data for all major financial categories for public school systems. Revenue summaries and supporting detail are shown in Tables 2 through 5, expenditure in Tables 6 through 9, and indebtedness in Table 10.

State rankings based on revenue and expenditure per pupil appears in Table 11. State rankings based on the relation of revenue and expenditure to state personal income (as reported by the Bureau of Economic Analysis' 2008 Survey of Current Business) are shown in Table 12. National summaries and enrollment size-group data for elementary-secondary education systems appear in Tables 13 and 14.

Finance data for individual public school systems with enrollments of 10,000 or more are displayed in Tables 15 through 17. Data are presented in thousands of dollars in Table 15 for revenue, expenditure, and indebtedness items. Table 16 displays percentage distributions of federal, state, and local revenue for these same school systems. Per pupil expenditure data appear in Table 17. Supplementary data on state-level populations, enrollments, and personal income are shown in Table 18.

## SCOPE

This 2009 report presents data on the financial activity of public elementary and secondary school systems. Related data on public school system employment are available

in the Census Bureau's Annual Survey of Public Employment and Payroll Information for higher and other education systems can be found in separate annual and census of governments reports that focus on the finances of states, counties, cities and towns, and government finances in general. The universe consists of 15,331 public school systems (as counted for the 2008–2009 survey cycle in a December 2010 listing of school systems in the Governments Integrated Directory).

## GENERAL CONCEPTS

Refer to Appendix A, Definitions of Selected Terms, for descriptions of the items appearing in this report and on the data collection instrument.

### Public School Systems

The term “public school systems,” as used for this report, includes two types of government entities with responsibility for providing education services: (1) school districts that are administratively and fiscally independent of any other government and are counted as separate governments; and (2) public school systems that lack sufficient autonomy to be counted as separate governments and are classified as a dependent agency of some other government—a county, municipal, township, or state government.

Most public school systems included in this report operate to provide regular, special, and/or vocational programs for children in prekindergarten through twelfth grade. Some systems, known as “nonoperating” districts, only exist to collect tax revenue, which they then transfer to other school systems that actually provide the education services. This report also includes “education service agencies.” These agencies typically provide regional special education services, vocational education programs, or financial services for member districts. They are classified as joint educational service agencies of the participating districts and are not counted as separate governments.

### Charter Schools

The data in this report include only those charter schools established and administratively controlled by another government entity (e.g., universities, cities, counties, or public school systems). The data for these “public charter schools” are collected as separate, individual units, or are included with the data for their chartering government. Charter schools that do not meet Census Bureau criteria for classification as a government entity are considered “private charter schools” and are not included in this report.

In order for a charter school to be classified as a “public charter school” it must meet the same requirements as any other government. It must be an organized entity, with substantial autonomy, and governmental character. Typically if the school board is appointed by public officials then the charter school would be classified as governmental. A few “public charter schools” are run by public universities and municipalities. However, most charter schools are run by private nonprofit organizations and are therefore classified as private.

### **Current Dollars**

The statistics in this report are presented in current dollars. They have not been adjusted for price and wage changes occurring through the years.

### **Fiscal Years**

With the exception of school systems in Alabama, Nebraska, and Texas, the 2009 fiscal year for school systems in all states began on July 1, 2008, and ended on June 30, 2009. The fiscal year for school systems in Alabama ran from October 1, 2008, through September 30, 2009, while the fiscal year for school systems in Nebraska and Texas ran from September 1, 2008, through August 31, 2009. Survey data are not adjusted to conform school systems to a uniform fiscal year.

### **Elementary-Secondary Education**

This report covers financial activity for the operation and support of public school systems providing elementary and/or secondary programs. These activities include the instruction of prekindergarten through twelfth grade children, as well as support activities, such as guidance counseling, administration, transportation, plant operation and maintenance, and food services.

Public school systems also offer non-elementary-secondary programs. Adult education and community services are two types of programs operated in many public school systems that are not related to the education of prekindergarten through twelfth grade children. Expenditure for these types of programs is excluded from the per pupil amounts for current spending in Tables 8, 11, 14, and 17. Expenditure made by public school systems for these non-elementary-secondary programs continues to be included in the expenditure data presented in the other tables.

### **Educational Revenue From Federal, State, and Local Sources**

In this report the tables containing revenue data refer to revenue from federal, state, and local government sources. “Revenue From Federal Sources” includes monies passed through state governments, as well as federal outlays directly received. “State Source Revenue” consists only of amounts originating from state governments.

“Revenue from Local Sources” is comprised of revenue raised locally—including taxes, charges, and miscellaneous revenues. These terms and corresponding methodology are different from the Census of Governments taxonomy for “intergovernmental revenue.”

For the Census of Governments and the corresponding annual surveys, intergovernmental revenue comprises monies from other governments, including grants, shared taxes, and contingent loans and advances for support of particular functions or for general financial support. All intergovernmental revenue is reported in the general government sector, even if it is used to support activities in other sectors (such as utilities).

Intergovernmental revenue excludes amounts received from the sale of property, commodities, and utility services to other governments (which are reported in different revenue categories). It also excludes amounts received from other governments as the employer share or for support of public employee retirement or other insurance trust funds of the recipient government, which are treated as insurance trust revenue.

Intergovernmental revenue is classified by function and by the level of government where it originated (i.e., federal, state, or local). The transfer of federal aid that is “passed-through” the state government to local governments is reported as state intergovernmental revenue at the local level rather than direct federal intergovernmental revenue.

Revenue from city and county governments is included in both the individual and state totals tables that reference revenue from local sources. Revenue from other school systems, however, is only included in the individual unit tables. These amounts are excluded in the state totals data to avoid double counting.

### **Tax Revenue of Dependent School Systems**

Dependent school systems receive most of their local revenue from appropriations by their parent government. Although most of these monies come from property tax collections, the exact amounts derived from taxes or other revenue sources available to parent governments for their school systems frequently cannot be determined from state education agency accounting records. Therefore, these revenue amounts are shown as “parent government contributions” instead of “property taxes” or “other taxes” in the tabulations.

### **Current Operation and Current Spending**

Current operation, a standard Census Bureau expenditure category, consists of payments for salaries, employee benefits (including local school system employer contributions to state government retirement funds), purchased services, and supplies.



The Census Bureau introduced the concept “current spending” in the 1987 Census of Governments. This concept, which is used only in the public school system finance reports, allows for the inclusion of all public elementary-secondary outlays regardless of the specific unit of government that actually makes the expenditure. “Current spending” is not presented in other Census Bureau tabular presentations because its inclusion with expenditures made at other levels of government would lead to double counting. As such, “current spending” as presented here should not be confused with “current operations” used in the Census of Governments or its related annual surveys of state and local governments. In the latter case, “current operations” refers to direct expenditure for compensation of own officers and employees and for supplies, materials, and contractual services except any amounts for capital outlay (i.e., for personal services or other objects used in contract construction or government employee construction of permanent structures and for acquisition of property and equipment).

In these data, payments to other public school systems is a component of “current spending” and are reported at the individual unit level only. This expenditure is excluded from the state totals tables to avoid double-counting. Payments to other governments (e.g., cities, counties, and states) are included in both individual and state totals displays. This is distinct from the Census of Governments classification methodology and terminology in that payments to other school systems are considered “intergovernmental expenditures” and thus distinct from “current operations.” For further information on the Census of Governments’ specific classification and definitions see the *Government Finance and Employment Classification Manual*, found on the Census Bureau’s Web site at: <http://www.census.gov/govs/classification/>.

### **Instruction Expenditure**

This item relates to the instruction function (Function 1000) defined in the National Center for Education Statistics (NCES) publication “Financial Accounting for Local and State School Systems, 2009.” Instruction expenditure covers expenditure for regular, special, and vocational programs offered in both the regular school year and summer school. It excludes instructional support, student support, and other support activities, as well as adult education, community services, and student enterprise activities.

Since not all states prescribe the use of the above financial accounting handbook and its definition of instruction for their school systems, some interstate disparities exist. For example, some state accounting systems do not include fixed charges for employee benefits, group insurance, worker’s compensation, retirement, or unemployment

compensation in “instruction.” Refer to Appendix B for descriptions of how the Census Bureau has dealt with these differences.

### **Capital Outlay**

This category refers to the direct expenditure by public school systems for construction of buildings and roads; purchases of equipment, land, and existing structures; and for payments on capital leases. Amounts for additions, replacements, and major alterations to fixed works and structures are included. However, expenditure for maintenance and minor repairs to buildings and equipment is classified as current spending.

### **Indebtedness**

Indebtedness data in this report pertain to debt issued in the name of an independent school district or by the parent government for a dependent school system. However, debt issued by some school building authorities and municipalities for the construction of education facilities is excluded. Also excluded is general obligation debt not issued distinctly for the support of schools, such as in the District of Columbia and Hawaii, as these debts cannot be separated from the asset of their parent government.

### **Cash and Security Holdings**

Cash and security holdings of dependent school systems are excluded from this report as these holdings cannot be separated from the assets of their parent governments.

### **American Recovery and Reinvestment Act of 2009 (ARRA)**

ARRA funds are included in revenue from federal sources, current operation expenditure, and capital outlay expenditure in this report. ARRA funds are not shown separately as exhibit items in this report and therefore cannot be subtracted from the revenue and expenditure totals.

### **Data Collection Methodology**

The Census Bureau has made arrangements with state government departments of education to use data from existing finance information collection systems where the data are compatible with this survey’s categories. Every state department of education obtains information annually on a wide variety of financial data from elementary-secondary school systems by requiring reports or conducting surveys. The Census Bureau is able to gain access to this information through cooperative agreements with each state as summarized below:

Data compiled or reformatted by Census Bureau staff from state education agency electronic data files (23 states).

Data reformatted by state education agency staff into survey categories before electronically transmitting or mailing data to the Census Bureau (27 states and the District of Columbia).

A single office or database in the departments of education did not always have all of the information needed for this survey. In these instances, other sources—most often different state offices—supplied information to supplement the basic data. The most common types of data needing supplementation were school lunch finances, indebtedness, cash and security holdings, and capital fund transactions.

### **Enrollment, Population, and Personal Income Data**

Unless otherwise noted in Appendix B, the enrollments used to calculate the per pupil amounts in Tables 8, 11, 14, and 17 represent Fall 2008 memberships collected by the NCES in its nonfiscal Common Core of Data survey. Enrollments for “private charter schools,” state educational facilities, and federal school systems have been excluded.

The population data contained in Table 18 were obtained from the Census Bureau’s State Population Estimates. The personal income data in Table 18, which were used to calculate the data for Table 12, were taken from the U.S. Department of Commerce, Bureau of Economic Analysis’ Survey of Current Business, Volume 90, Number 9.

### **Notable Survey Cycle Dates**

|               |   |
|---------------|---|
| January 2010  | Initial mailout                         |
| February 2010 | Follow-up mailout                       |
| March 2010    | Begin data processing                   |
| April 2011    | Data editing complete                   |
| May 2011      | Data released to Census Bureau Internet |

### **SURVEY METHODOLOGY**

The data collected in this survey encompass all public elementary and secondary school systems in the United States and are centrally collected from each state. The survey cycle begins in January when states begin submitting data for the previous fiscal year. The data collection process is typically completed by April of the following year. The information included is intended to provide a complete picture of a government’s financial activity. All revenue (by source), expenditure (by function and object), indebtedness, and cash and security holdings are requested. The inclusion of all financial transactions, except for interfund transfers and some fiduciary activities, allows for effective review and editing. It enables respondents and Census Bureau staff to take a global view of government finance and to perform basic cash flow logic checks.

The Census Bureau attempts to identify all central sources for public elementary-secondary finance data. Most of these sources exist at the state government level. Many state agencies, especially state education agencies, collect financial data from the local agencies within their domains.

The collection arrangements have a number of distinct advantages. First, because the Census Bureau is able to use data from state government data systems, the response burden on local school system administrators is lessened. Second, the close relationship between local school systems and state departments of education minimizes nonresponse. Although there are advantages, there are also risks of systematic errors from the respondent that would affect all data submissions. This nonsampling error is mitigated by extensive training of the respondents.

The extensive use of central collection of elementary-secondary finance data requires the maintenance of state-specific crosswalks that define the state data items which comprise each of the items reported by the Census Bureau. In an effort to eliminate keying and response errors, several edit checks are made. These checks identify cash and debt flow problems, significant current year/prior year differences, illogical salary/current spending relationships, out-of-scope per pupil expenditure, and other peculiarities. Census Bureau staff resolve edit checks and other problems by rechecking data sources for entry errors, reviewing state and other reports that contain the same type of information, and making follow-up calls and e-mails to state and local officials.

Financial data for school systems are summed to create state aggregates. Census Bureau staff review the state aggregates for consistency with prior year information. The state aggregates are also compared with the financial data collected in the National Public Education Financial Survey (NPEFS) by the NCES, and state totals are released by state education agencies. During the review of state aggregates, Census Bureau technical staff request assistance from state officials and the NCES to resolve differences. Most of these differences involve the inclusion of state payments on behalf of local education agencies in state education agency and the NCES totals. The state education agencies and the NCES furnish information about these payments that enable the Census Bureau to provide state source revenue and current spending categories shown in Tables 1 through 8 and 11 through 17.

### **Data Quality**

Although the data in this publication are not subject to sampling error (since the Census Bureau attempts to collect data for every school system), the data are subject to various nonsampling errors, such as coverage error, nonresponse error, keying error, and classification error.

An incomplete listing of all school systems in the United States would result in coverage error. The Census Bureau tries to mitigate coverage error by performing checks against various other sources of school system data: the NPEFS state totals, NCES listing, and the Census Bureau's Government Integrated Directory. The Census Bureau also requests information from the State Department of Education in each state.

Nonresponse error results from incomplete responses to items on the survey forms. In order to produce complete data files, the Census Bureau attempts to contact nonrespondents, uses alternative data sources, and imputes missing data by pulling forward data from the prior year.

Various other nonsampling errors include response error, which results from inaccurate reporting of the data; keying error, which results from mistakes when entering the data; and from classification error, which results from placing the data in the wrong categories. All of these errors are mitigated by editing of the individual unit data. Both the central collector and Census Bureau perform data quality checks.

## LIMITATIONS OF DATA

Finance amounts presented in this report do not represent an accounting statement. Therefore, a difference between a school system's revenue and expenditure does not indicate a "budget" surplus or deficit. Large capital outlay expenditure, debt issuance or retirement, and changes in cash and security holdings are all factors that have important influences on the balance between revenue and expenditure.

In spite of efforts to identify and resolve errors, some mistakes and inconsistencies in official reporting and processing have undoubtedly escaped detection. Other inconsistencies have been detected and are published with the caveats shown in Appendix B. They arise from the fact that each state education agency collects at a different level of detail. Although states generally collect in much greater detail than what the Census Bureau collects, there are instances when certain states cannot provide some of the items requested. The use of different financial accounting handbooks by the state education agencies also causes inconsistencies in the data.

Beginning in fiscal year 1992, survey respondents have reported state revenue within the following program categories: general formula assistance, compensatory and basic skills, special education, staff improvement, vocational, capital outlay/debt service, bilingual education, transportation, and school lunch. Users should be able to make valid comparisons of this detail when examining school systems within a given state. However, because the content of state aid programs greatly varies among the states, this information may not be comparable when making comparisons between school systems in different

states. For example, state monies for special education and compensatory education may be in specific categorical aid programs in one state but be part of general formula assistance in another state.

## Note on Derived Statistics

This report includes derived statistics such as per pupil expenditure, amounts per \$1,000 of personal income, and totals aggregated from survey categories (e.g., total current spending and total revenue). State rankings of selected derived statistics and major expenditure categories are shown in Tables 11 and 12.

An analysis based on derived statistics can be misleading and misinterpreted because of differences between school systems in accounting methodology, governmental organization, and economic structure. For example, current spending or per pupil current spending as a measure of a school system's current expenses can be misleading because different school systems have different criteria on what they classify as current expenses.

Most school systems in the United States have a capitalization threshold of \$5,000 for supplies (meaning supplies with a unit cost of less than \$5,000 are classified as a current expense, while supplies costing at least \$5,000 are accounted for as capital outlay). Larger school systems, however, often have a capitalization threshold larger than \$5,000 (thus will have more types of supplies classified as a current expense than smaller school districts). School systems in New Jersey, on the other hand, have a capitalization threshold of only \$2,000 (thus will have fewer types of supplies classified as a current expense than most school districts). Any analysis involving current spending or per pupil current spending should note that school system and state disparities exist on what is classified as a current expense.

Revenue comparisons can also be misleading since programs funded by a local government in one state may be funded by the state or federal government in another. For example, transportation programs are primarily funded by the state government in some states, but are primarily funded by local governments in others. State differences in school system funding between various levels of government can often be attributed to the fiscal and structural relationships between local, state, and federal government in the state; thus, states that provide less transportation funding to school systems than other states are not necessarily less fiscally committed to school system transportation. A strict ranking or per pupil analysis that does not take into account varying fiscal and structural relationships between the local, state, and federal government in each state can lead to an invalid analysis and incorrect conclusions.

## **ACKNOWLEDGMENTS**

The generous cooperation of state education agency personnel is gratefully acknowledged. The time and effort extended by these individuals makes it possible to produce this report while imposing a minimum burden on local school officials. The Census Bureau also appreciates the dedication of local school officials in providing accurate fiscal data to their state education agencies.

## **MEANING OF ABBREVIATIONS AND SYMBOLS**

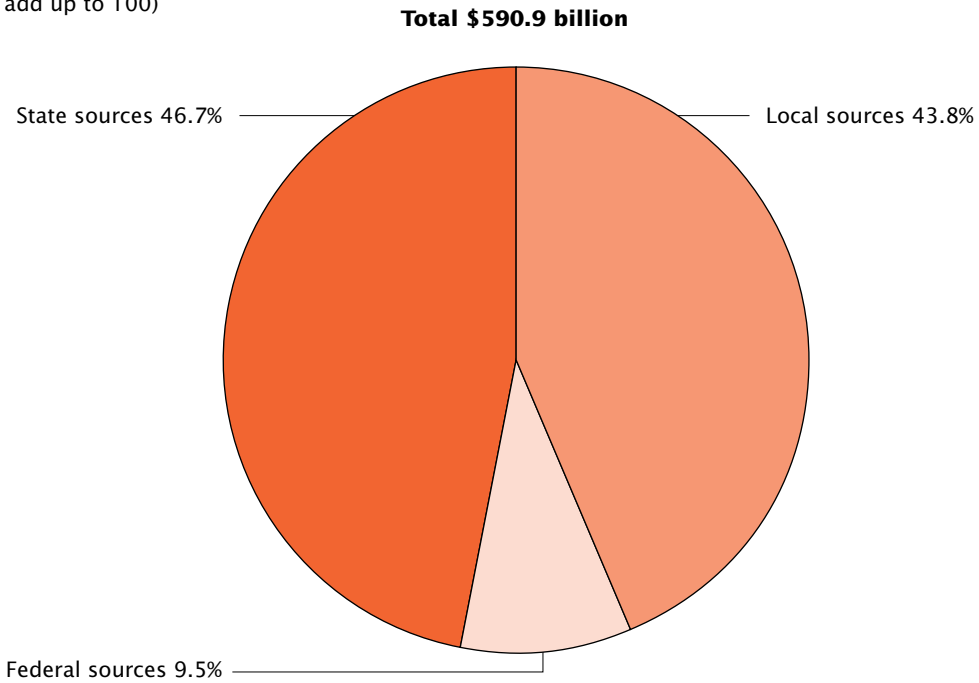
The abbreviations and symbols in the tables have the following meanings:

- Represents zero or rounds to zero.
- LEA Local Education Agency.

Figure 1a.

**Percentage Distribution of Total Public Elementary-Secondary School System Revenue: 2008-2009**

(Percentages may not add up to 100)

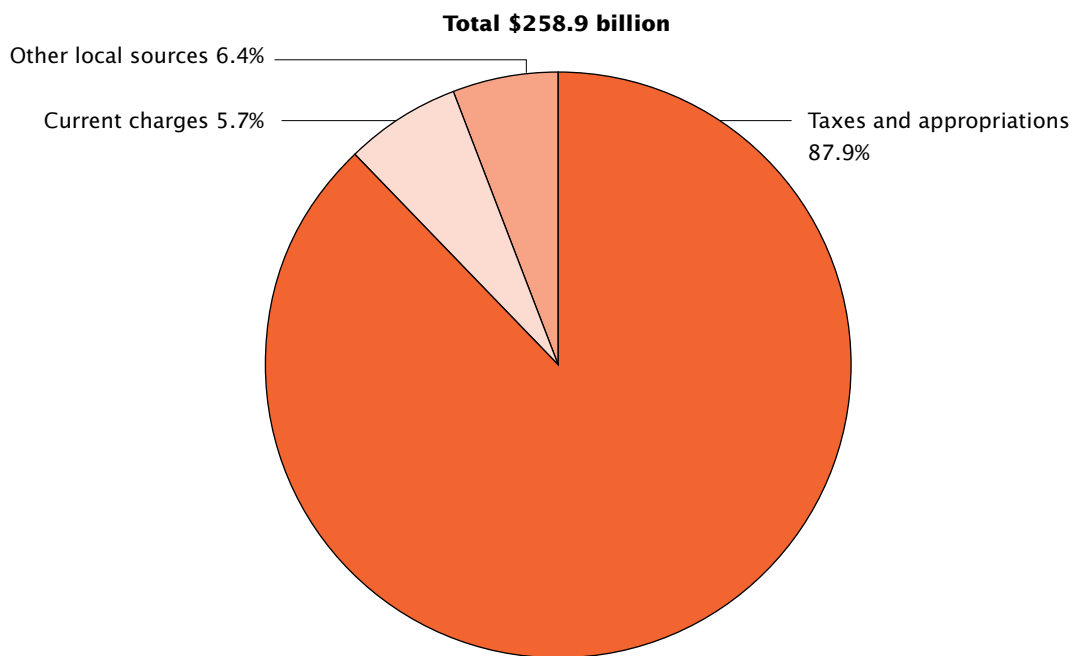


Source: U.S. Census Bureau, 2009 Annual Survey of Local Government Finances—School Systems. Data are not subject to sampling error, but for information on nonsampling error and definitions, see introductory text.

Figure 1b.

**Percentage Distribution of Total Public Elementary-Secondary School System Local Revenue: 2008-2009**

(Percentages may not add up to 100)

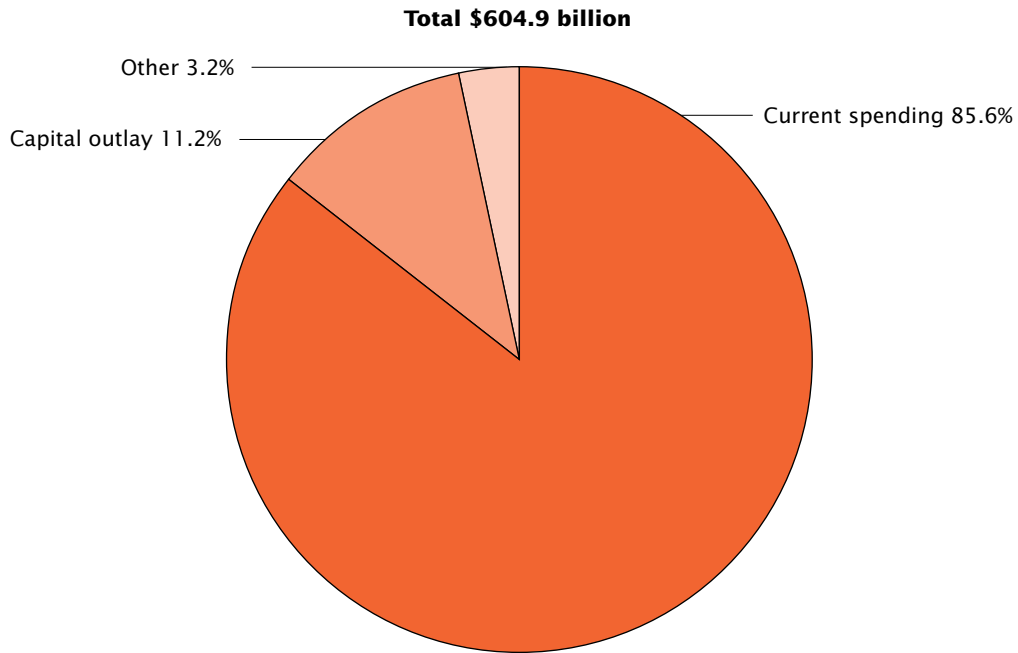


Source: U.S. Census Bureau, 2009 Annual Survey of Local Government Finances—School Systems. Data are not subject to sampling error, but for information on nonsampling error and definitions, see introductory text.

Figure 2.

**Percentage Distribution of Total Public Elementary-Secondary School System Expenditure: 2008–2009**

(Percentages may not add up to 100)

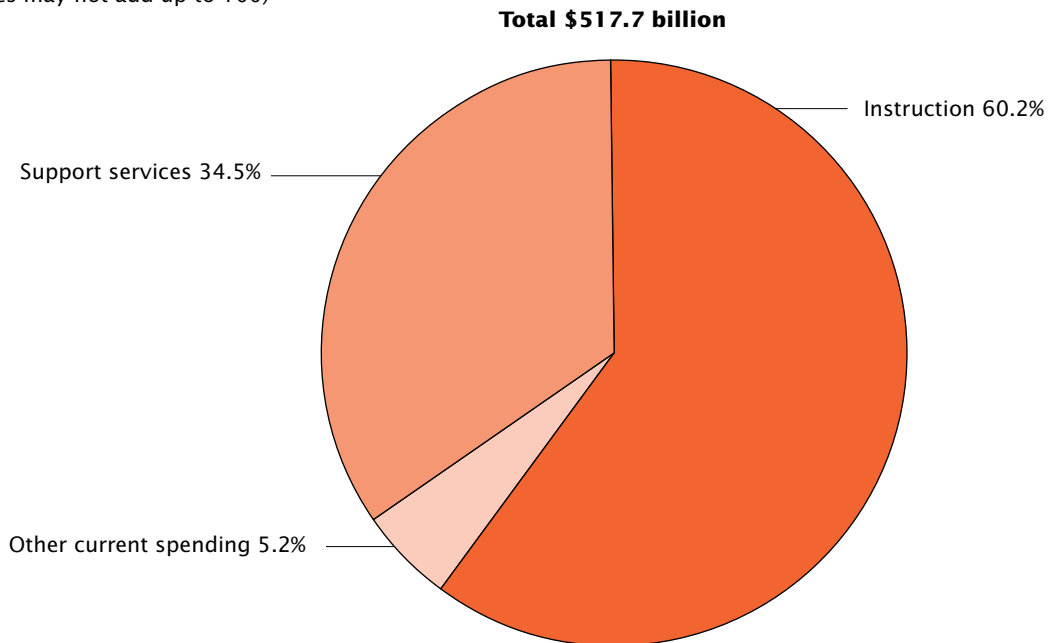


Source: U.S. Census Bureau, 2009 Annual Survey of Local Government Finances—School System. Data are not subject to sampling error, but for information on nonsampling error and definitions, see introductory text.

Figure 3.

**Percentage Distribution of Public Elementary-Secondary School System Current Spending by Function: 2008–2009**

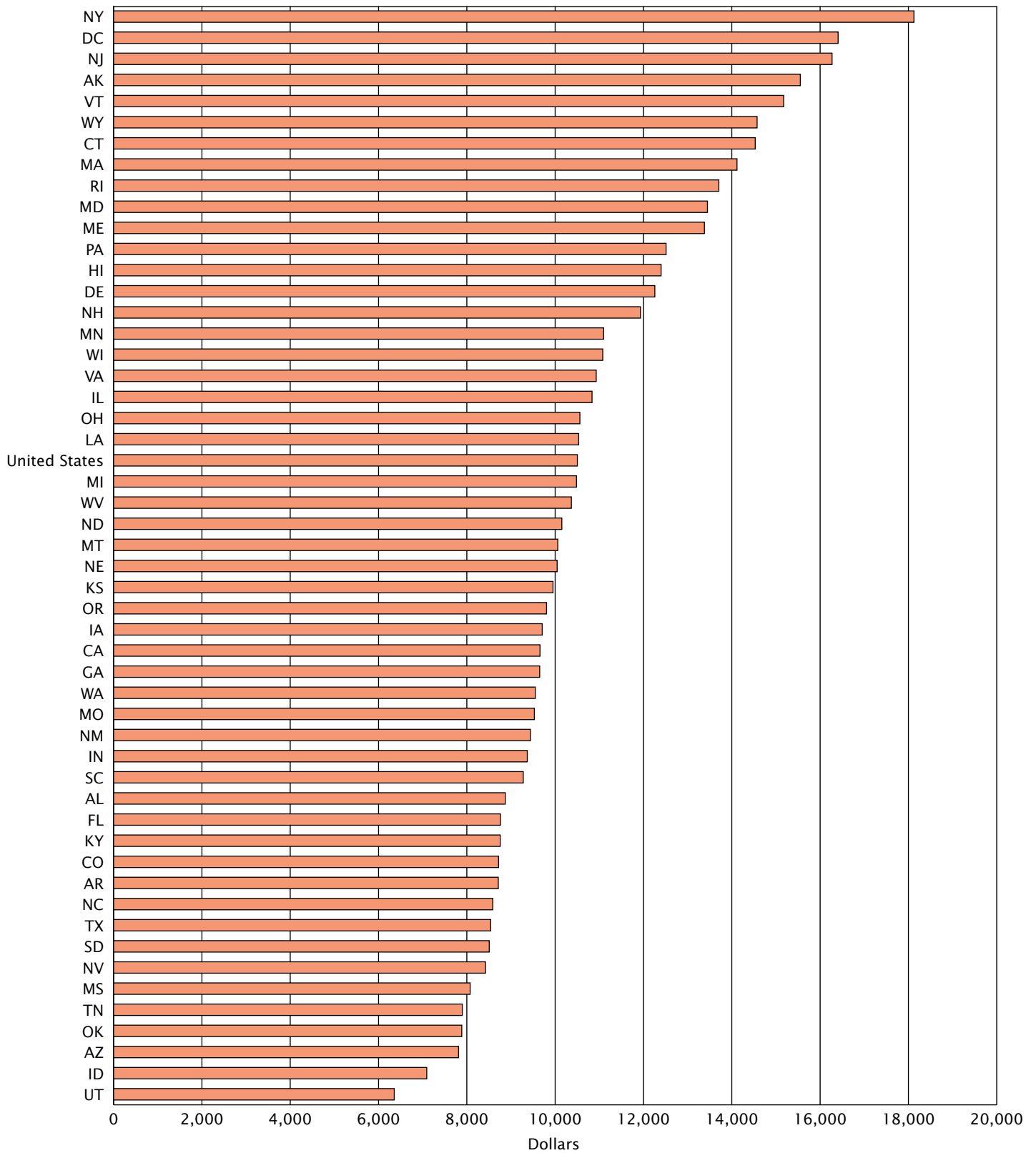
(Percentages may not add up to 100)



Source: U.S. Census Bureau, 2009 Annual Survey of Local Government Finances—School Systems. Data are not subject to sampling error, but for information on nonsampling error and definitions, see introductory text.

Figure 4.

**Elementary-Secondary Per Pupil Current Spending Amounts by State: 2008–2009**



Note: Enrollments used to calculate per pupil amounts represent fall 2008 memberships collected by the National Center for Education Statistics on the Common Core of Data Agency file—"Local Education Agency (School District) Universe Survey: 2008–09."

Source: U.S. Census Bureau, 2009 Annual Survey of Local Government Finances—School System. Data are not subject to sampling error, but for information on nonsampling error and definitions, see introductory text.





Table 1.

## Summary of Public School System Finances for Elementary-Secondary Education by State: 2008–2009

(In thousands of dollars. Detail may not add to total because of rounding. For meaning of abbreviations and symbols, see introductory text)

| Geographic area                | Elementary-secondary revenue <sup>1</sup> |                      |                    |                    | Elementary-secondary expenditure <sup>1</sup> |                    |                   |                    | Debt outstanding at end of fiscal year | Cash and securities |
|--------------------------------|---|----------------------|--------------------|--------------------|---|--------------------|-------------------|--------------------|--|---------------------|
|                                | Total                                     | From federal sources | From state sources | From local sources | Total   | Current spending   | Capital outlay    | Other <sup>2</sup> |  |                     |
| <b>United States . . . . .</b> | <b>590,947,579</b>                        | <b>55,900,112</b>    | <b>276,153,850</b> | <b>258,893,617</b> | <b>604,856,342</b>                            | <b>517,708,299</b> | <b>68,044,563</b> | <b>19,103,480</b>  | <b>399,118,054</b>                     | <b>173,967,955</b>  |
| Alabama . . . . .              | 7,184,885                                 | 728,795              | 4,161,103          | 2,294,987          | 7,806,113                                     | 6,728,969          | 924,956           | 152,188            | 4,104,383                              | 2,079,041           |
| Alaska . . . . .               | 2,158,835                                 | 312,667              | 1,357,747          | 488,421            | 2,396,412                                     | 2,033,374          | 303,165           | 59,873             | 1,438,407                              | —                   |
| Arizona . . . . .              | 8,719,722                                 | 1,044,140            | 3,806,064          | 3,869,518          | 9,580,393                                     | 7,735,635          | 1,312,659         | 532,099            | 5,331,063                              | 2,763,714           |
| Arkansas . . . . .             | 4,732,685                                 | 534,510              | 3,530,487          | 667,688            | 4,980,644                                     | 4,443,722          | 409,763           | 127,159            | 3,060,600                              | 1,218,408           |
| California . . . . .           | 71,453,144                                | 9,745,250            | 40,084,244         | 21,623,650         | 71,850,888                                    | 61,071,012         | 8,881,265         | 1,898,611          | 46,579,660                             | 30,757,706          |
| Colorado . . . . .             | 8,262,667                                 | 560,538              | 3,634,018          | 4,068,111          | 8,633,794                                     | 7,146,967          | 1,035,058         | 451,769            | 7,384,931                              | 3,937,758           |
| Connecticut . . . . .          | 9,501,924                                 | 403,017              | 3,606,594          | 5,492,313          | 9,107,330                                     | 8,190,255          | 763,075           | 154,000            | 2,572,329                              | 66,887              |
| Delaware . . . . .             | 1,674,367                                 | 109,682              | 1,047,418          | 517,267            | 1,732,081                                     | 1,454,873          | 254,460           | 22,748             | 510,716                                | 92,953              |
| District of Columbia . . . . . | 801,008                                   | 75,856               | —                  | 725,152            | 805,362                                       | 739,339            | 66,023            | —                  | —                                      | —                   |
| Florida . . . . .              | 26,487,591                                | 2,694,566            | 9,047,586          | 14,745,439         | 28,867,429                                    | 23,498,048         | 4,533,913         | 835,468            | 17,342,891                             | 8,699,226           |
| Georgia . . . . .              | 17,968,445                                | 1,644,548            | 7,739,086          | 8,584,811          | 19,011,396                                    | 16,036,166         | 2,712,073         | 263,157            | 6,044,176                              | 6,011,592           |
| Hawaii . . . . .               | 2,689,758                                 | 392,837              | 2,205,032          | 91,889             | 2,318,671                                     | 2,250,087          | 68,584            | —                  | —                                      | —                   |
| Idaho . . . . .                | 2,181,398                                 | 218,777              | 1,459,554          | 503,067            | 2,078,446                                     | 1,904,422          | 111,190           | 62,834             | 1,415,273                              | 730,788             |
| Illinois . . . . .             | 26,371,090                                | 3,346,509            | 7,879,160          | 15,145,421         | 26,867,583                                    | 23,218,026         | 2,884,993         | 764,564            | 18,387,179                             | 13,096,714          |
| Indiana . . . . .              | 12,710,067                                | 1,403,839            | 5,804,809          | 5,501,419          | 10,948,807                                    | 9,706,715          | 899,628           | 342,464            | 13,286,582                             | 2,643,458           |
| Iowa . . . . .                 | 5,527,244                                 | 431,142              | 2,545,353          | 2,550,749          | 5,513,550                                     | 4,755,348          | 672,339           | 85,863             | 2,174,435                              | 1,939,292           |
| Kansas . . . . .               | 5,613,161                                 | 378,810              | 3,291,485          | 1,942,866          | 5,816,078                                     | 4,685,472          | 958,961           | 171,645            | 4,377,774                              | 2,402,533           |
| Kentucky . . . . .             | 6,705,234                                 | 719,997              | 3,870,440          | 2,114,797          | 6,829,740                                     | 5,930,403          | 720,114           | 179,223            | 4,739,605                              | 1,551,011           |
| Louisiana . . . . .            | 7,931,699                                 | 1,238,259            | 3,568,903          | 3,124,537          | 7,935,780                                     | 7,003,000          | 824,390           | 108,390            | 3,190,290                              | 3,226,896           |
| Maine . . . . .                | 2,551,991                                 | 245,063              | 1,107,152          | 1,199,776          | 2,545,450                                     | 2,389,734          | 108,016           | 47,700             | 801,538                                | 173,006             |
| Maryland . . . . .             | 13,141,453                                | 694,846              | 5,697,257          | 6,749,350          | 12,482,460                                    | 11,373,754         | 961,161           | 147,545            | 3,309,837                              | —                   |
| Massachusetts . . . . .        | 15,170,426                                | 1,181,681            | 5,974,489          | 8,014,256          | 14,837,791                                    | 13,968,798         | 589,413           | 279,580            | 5,117,910                              | 224,943             |
| Michigan . . . . .             | 18,647,707                                | 2,094,714            | 10,130,740         | 6,422,253          | 18,788,035                                    | 16,642,564         | 1,280,455         | 865,016            | 21,471,935                             | 3,208,277           |
| Minnesota . . . . .            | 10,170,640                                | 575,703              | 6,590,788          | 3,004,149          | 11,005,880                                    | 9,331,434          | 1,187,008         | 487,438            | 9,619,319                              | 4,563,811           |
| Mississippi . . . . .          | 4,380,745                                 | 675,576              | 2,334,363          | 1,370,806          | 4,552,756                                     | 3,985,744          | 493,773           | 73,239             | 1,677,337                              | 1,446,895           |
| Missouri . . . . .             | 9,396,217                                 | 758,650              | 3,927,189          | 4,710,378          | 10,134,666                                    | 8,734,145          | 1,120,105         | 280,416            | 6,064,403                              | 4,164,278           |
| Montana . . . . .              | 1,595,318                                 | 195,705              | 765,177            | 634,436            | 1,607,907                                     | 1,432,675          | 158,151           | 17,081             | 375,522                                | 724,634             |
| Nebraska . . . . .             | 3,446,377                                 | 297,732              | 1,182,776          | 1,965,869          | 3,500,576                                     | 2,938,103          | 488,293           | 74,180             | 1,990,982                              | 1,370,034           |
| Nevada . . . . .               | 4,441,108                                 | 425,133              | 2,272,415          | 1,743,560          | 4,574,369                                     | 3,652,056          | 633,545           | 288,768            | 5,629,327                              | 2,611,695           |
| New Hampshire . . . . .        | 2,716,562                                 | 146,867              | 1,002,239          | 1,567,456          | 2,595,350                                     | 2,443,217          | 112,359           | 39,774             | 897,327                                | 179,217             |
| New Jersey . . . . .           | 25,651,702                                | 1,014,556            | 10,401,527         | 14,235,619         | 25,391,366                                    | 23,440,277         | 1,499,241         | 451,848            | 8,373,417                              | 2,786,092           |
| New Mexico . . . . .           | 3,703,462                                 | 519,973              | 2,615,320          | 568,169            | 3,940,618                                     | 3,107,149          | 784,529           | 48,940             | 1,509,824                              | 1,218,521           |
| New York . . . . .             | 55,677,184                                | 3,197,833            | 25,768,345         | 26,711,006         | 57,346,173                                    | 50,690,599         | 5,463,718         | 1,191,856          | 30,528,777                             | 9,017,355           |
| North Carolina . . . . .       | 15,410,562                                | 1,377,661            | 8,229,140          | 5,803,761          | 14,836,575                                    | 12,543,171         | 1,647,148         | 646,256            | 10,200,562                             | —                   |
| North Dakota . . . . .         | 1,104,033                                 | 160,294              | 407,374            | 536,365            | 1,079,302                                     | 968,881            | 95,977            | 14,444             | 283,566                                | 362,197             |
| Ohio . . . . .                 | 22,150,278                                | 1,531,263            | 10,226,228         | 10,392,787         | 22,255,659                                    | 19,011,682         | 2,552,105         | 691,872            | 11,318,000                             | 9,495,812           |
| Oklahoma . . . . .             | 6,028,778                                 | 768,972              | 3,014,993          | 2,244,813          | 5,934,574                                     | 5,310,369          | 568,720           | 55,485             | 1,546,658                              | 1,494,663           |
| Oregon . . . . .               | 6,104,185                                 | 656,298              | 3,117,315          | 2,330,572          | 6,699,599                                     | 5,627,387          | 803,096           | 269,116            | 7,012,144                              | 2,376,778           |
| Pennsylvania . . . . .         | 25,473,158                                | 1,811,141            | 9,858,461          | 13,803,556         | 25,004,158                                    | 21,596,546         | 2,411,908         | 995,704            | 25,456,185                             | 8,721,487           |
| Rhode Island . . . . .         | 2,166,937                                 | 206,225              | 765,069            | 1,195,643          | 2,148,881                                     | 2,087,690          | 24,161            | 37,030             | 935,888                                | 25,000              |
| South Carolina . . . . .       | 7,656,698                                 | 734,602              | 3,654,658          | 3,267,438          | 8,413,203                                     | 6,716,042          | 1,318,784         | 378,377            | 9,819,057                              | 2,973,460           |
| South Dakota . . . . .         | 1,255,234                                 | 201,889              | 412,798            | 640,547            | 1,261,764                                     | 1,082,630          | 154,459           | 24,675             | 615,365                                | 612,844             |
| Tennessee . . . . .            | 8,081,576                                 | 870,374              | 3,800,870          | 3,410,332          | 8,581,791                                     | 7,751,563          | 652,210           | 178,018            | 4,668,194                              | 93,718              |
| Texas . . . . .                | 47,930,801                                | 4,913,841            | 19,708,771         | 23,308,189         | 53,423,805                                    | 39,984,644         | 9,297,597         | 4,141,564          | 62,190,190                             | 25,732,498          |
| Utah . . . . .                 | 4,234,810                                 | 535,223              | 2,224,007          | 1,475,580          | 4,417,005                                     | 3,488,395          | 821,593           | 107,017            | 2,528,724                              | 1,827,300           |
| Vermont . . . . .              | 1,507,266                                 | 102,453              | 1,336,424          | 68,389             | 1,475,296                                     | 1,397,548          | 64,170            | 13,578             | 299,112                                | 70,215              |
| Virginia . . . . .             | 15,000,778                                | 914,507              | 6,317,714          | 7,768,557          | 15,291,282                                    | 13,582,801         | 1,418,914         | 289,567            | 7,724,612                              | —                   |
| Washington . . . . .           | 11,925,646                                | 1,385,421            | 7,146,416          | 3,393,809          | 12,201,225                                    | 9,958,400          | 1,818,982         | 423,843            | 9,070,245                              | 4,057,825           |
| West Virginia . . . . .        | 3,096,506                                 | 355,325              | 1,793,917          | 947,264            | 3,119,908                                     | 2,950,686          | 157,049           | 12,173             | 331,750                                | 506,042             |
| Wisconsin . . . . .            | 10,781,347                                | 1,258,519            | 4,785,070          | 4,737,758          | 10,678,772                                    | 9,713,099          | 648,807           | 316,866            | 5,762,380                              | 2,183,785           |
| Wyoming . . . . .              | 1,673,170                                 | 108,333              | 945,765            | 619,072            | 1,649,649                                     | 1,274,683          | 372,507           | 2,459              | 47,673                                 | 527,596             |

<sup>1</sup> Duplicative interschool system transactions are excluded.<sup>2</sup> Includes payments to state and local governments, and interest on school system indebtedness.

Note: This information represents financial data for public independent and dependent school systems. It includes state payments made on behalf of public school systems and excludes financial transactions of public no school entities. See Appendix B for a description of state-specific reporting anomalies. Cash and security holdings of dependent school systems are excluded as these holdings cannot be separated from the assets of their parent governments. Expenditure for adult education, community services, and other non-elementary-secondary programs are included under "Current spending" but are excluded from the per pupil data displayed in Tables 8, 11, 14, and 17.

Source: U.S. Census Bureau, 2009 Annual Survey of Local Government Finances—School Systems. Data are not subject to sampling error, but for information on nonsampling error and definitions, see introductory text. Data users who create their own estimates from these tables should cite the U.S. Census Bureau as the source of the original data only.

Table 2.

## Revenue From Federal Sources for Public Elementary-Secondary School Systems by State: 2008–2009

(In thousands of dollars. Detail may not add to total because of rounding. For meaning of abbreviations and symbols, see introductory text)

| Geographic area                | Distributed through state |                   |                        |                   |                   |                |                        | Direct federal aid |                  |
|--------------------------------|---------------------------|-------------------|------------------------|-------------------|-------------------|----------------|------------------------|--------------------|------------------|
|                                | Total                     | Total             | Compensatory (Title I) | Special education | Child nutrition   | Vocational     | Other and nonspecified | Total <sup>1</sup> | Impact aid only  |
| <b>United States . . . .</b>   | <b>55,900,112</b>         | <b>51,997,354</b> | <b>12,369,968</b>      | <b>10,660,170</b> | <b>10,687,460</b> | <b>641,094</b> | <b>17,638,662</b>      | <b>3,902,758</b>   | <b>1,269,283</b> |
| Alabama . . . . .              | 728,795                   | 706,941           | 225,992                | 166,625           | 215,581           | 16,040         | 82,703                 | 21,854             | 4,375            |
| Alaska . . . . .               | 312,667                   | 142,710           | 46,541                 | 31,526            | 30,813            | 2,785          | 31,045                 | 169,957            | 134,610          |
| Arizona . . . . .              | 1,044,140                 | 878,342           | 284,306                | 150,734           | 234,527           | 20,812         | 187,963                | 165,798            | 153,536          |
| Arkansas . . . . .             | 534,510                   | 510,297           | 140,696                | 106,213           | 154,456           | 9,557          | 99,375                 | 24,213             | 211              |
| California . . . . .           | 9,745,250                 | 9,247,172         | 1,897,719              | 1,936,707         | 1,525,463         | 64,202         | 3,823,081              | 498,078            | 85,773           |
| Colorado . . . . .             | 560,538                   | 499,998           | 145,457                | 141,939           | 120,748           | 6,789          | 85,065                 | 60,540             | 18,216           |
| Connecticut . . . . .          | 403,017                   | 367,633           | 118,348                | 112,934           | 81,857            | 6,969          | 47,525                 | 35,384             | –                |
| Delaware . . . . .             | 109,682                   | 109,682           | 32,575                 | 27,231            | 24,587            | 4,028          | 21,261                 | –                  | –                |
| District of Columbia . . . . . | 75,856                    | 74,345            | 29,518                 | 12,297            | 14,633            | 2,296          | 15,601                 | 1,511              | 1,511            |
| Florida . . . . .              | 2,694,566                 | 2,490,342         | 693,962                | 606,098           | 626,434           | 42,286         | 521,562                | 204,224            | 11,197           |
| Georgia . . . . .              | 1,644,548                 | 1,576,888         | 580                    | (2)               | 490,526           | (2)            | 1,085,782              | 67,660             | 24,682           |
| Hawaii . . . . .               | 392,837                   | 283,665           | 54,851                 | 57,331            | 34,123            | 3,660          | 133,700                | 109,172            | 68,359           |
| Idaho . . . . .                | 218,777                   | 204,498           | 49,977                 | 45,294            | 59,392            | 3,571          | 46,264                 | 14,279             | 7,217            |
| Illinois . . . . .             | 3,346,509                 | 3,224,086         | 685,974                | 544,310           | 382,803           | 28,924         | 1,582,075              | 122,423            | 23,525           |
| Indiana . . . . .              | 1,403,839                 | 1,389,056         | 231,772                | 255,350           | 214,585           | 12,048         | 675,301                | 14,783             | 1,088            |
| Iowa . . . . .                 | 431,142                   | 407,058           | 72,986                 | 126,267           | 88,407            | 5,594          | 113,804                | 24,084             | 765              |
| Kansas . . . . .               | 378,810                   | 356,742           | 100,193                | (2)               | 106,801           | 1,684          | 148,064                | 22,068             | 22,068           |
| Kentucky . . . . .             | 719,997                   | 676,858           | 1,829                  | (2)               | 194,242           | (2)            | 480,787                | 43,139             | –                |
| Louisiana . . . . .            | 1,238,259                 | 1,106,280         | 310,526                | 176,151           | 210,070           | 9,730          | 399,803                | 131,979            | 8,429            |
| Maine . . . . .                | 245,063                   | 224,516           | 51,326                 | 47,977            | 40,231            | 2,219          | 82,763                 | 20,547             | 3,239            |
| Maryland . . . . .             | 694,846                   | 661,861           | 186,107                | 179,847           | 139,848           | 13,215         | 142,844                | 32,985             | 9,821            |
| Massachusetts . . . . .        | 1,181,681                 | 1,137,836         | 230,607                | 238,835           | 151,942           | 10,806         | 505,646                | 43,845             | –                |
| Michigan . . . . .             | 2,094,714                 | 1,904,247         | 417,159                | 391,554           | 230,303           | 21,606         | 843,625                | 190,467            | 7,489            |
| Minnesota . . . . .            | 575,703                   | 523,593           | 112,236                | 174,775           | 128,484           | 314            | 107,784                | 52,110             | 17,838           |
| Mississippi . . . . .          | 675,576                   | 626,154           | 185,973                | 106,557           | 185,579           | 6,681          | 141,364                | 49,422             | 1,309            |
| Missouri . . . . .             | 758,650                   | 701,696           | 202,797                | 181,662           | 192,166           | 13,136         | 111,935                | 56,954             | 23,151           |
| Montana . . . . .              | 195,705                   | 134,753           | 46,795                 | 35,882            | 24,434            | 2,925          | 24,717                 | 60,952             | 50,924           |
| Nebraska . . . . .             | 297,732                   | 253,928           | 58,135                 | 68,664            | 57,027            | 3,042          | 67,060                 | 43,804             | 15,791           |
| Nevada . . . . .               | 425,133                   | 411,507           | 86,217                 | 61,507            | 71,803            | 4,704          | 187,276                | 13,626             | 4,881            |
| New Hampshire . . . . .        | 146,867                   | 142,671           | 35,035                 | 29,977            | 21,245            | 3,831          | 52,583                 | 4,196              | –                |
| New Jersey . . . . .           | 1,014,556                 | 995,923           | 263,197                | 318,637           | 214,063           | 9,146          | 190,880                | 18,633             | 18,633           |
| New Mexico . . . . .           | 519,973                   | 366,345           | 125,348                | 72,983            | 775               | 7,667          | 159,572                | 153,628            | 90,085           |
| New York . . . . .             | 3,197,833                 | 3,151,121         | 1,194,992              | 673,299           | 547,631           | 33,866         | 701,333                | 46,712             | 45,942           |
| North Carolina . . . . .       | 1,377,661                 | 1,233,758         | 369,743                | 324,877           | 375,162           | 21,605         | 142,371                | 143,903            | 16,890           |
| North Dakota . . . . .         | 160,294                   | 115,147           | 37,707                 | 26,550            | 15,078            | 2,395          | 33,417                 | 45,147             | 31,262           |
| Ohio . . . . .                 | 1,531,263                 | 1,434,797         | (2)                    | 388,161           | 296,344           | 36,369         | 713,923                | 96,466             | 26               |
| Oklahoma . . . . .             | 768,972                   | 689,131           | 196,953                | 202,150           | 169,334           | 30,072         | 90,622                 | 79,841             | 43,915           |
| Oregon . . . . .               | 656,298                   | 620,026           | 147,450                | 131,406           | 111,397           | 8,044          | 221,729                | 36,272             | 3,008            |
| Pennsylvania . . . . .         | 1,811,141                 | 1,697,260         | 524,765                | 428,999           | 338,883           | 30,545         | 374,068                | 113,881            | 4,288            |
| Rhode Island . . . . .         | 206,225                   | 201,592           | 54,307                 | 36,608            | 27,277            | 3,596          | 79,804                 | 4,633              | 4,021            |
| South Carolina . . . . .       | 734,602                   | 731,069           | 205,034                | 179,122           | 205,480           | 13,038         | 128,395                | 3,533              | 2,712            |
| South Dakota . . . . .         | 201,889                   | 142,853           | 44,597                 | 29,397            | 21,617            | 962            | 46,280                 | 59,036             | 47,719           |
| Tennessee . . . . .            | 870,374                   | 834,384           | 227,557                | 213,779           | 251,895           | 19,178         | 121,975                | 35,990             | 5,237            |
| Texas . . . . .                | 4,913,841                 | 4,530,442         | 1,356,940              | 815,748           | 1,335,402         | 56,696         | 965,656                | 383,399            | 109,661          |
| Utah . . . . .                 | 535,223                   | 493,245           | 58,998                 | 97,098            | 95,097            | 7,641          | 234,411                | 41,978             | 6,477            |
| Vermont . . . . .              | 102,453                   | 95,210            | 32,600                 | 21,922            | 13,751            | 2,757          | 24,180                 | 7,243              | 605              |
| Virginia . . . . .             | 914,507                   | 800,865           | 225,772                | 250,377           | 211,757           | 18,669         | 94,290                 | 113,642            | 46,332           |
| Washington . . . . .           | 1,385,421                 | 1,237,347         | 216,535                | 215,188           | 179,980           | 7,682          | 617,962                | 148,074            | 64,177           |
| West Virginia . . . . .        | 355,325                   | 345,649           | 103,263                | (2)               | 71,088            | (2)            | 171,298                | 9,676              | –                |
| Wisconsin . . . . .            | 1,258,519                 | 1,210,673         | 217,610                | 198,015           | 139,227           | 5,483          | 650,338                | 47,846             | 15,424           |
| Wyoming . . . . .              | 108,333                   | 95,162            | 30,411                 | 21,610            | 13,112            | 2,229          | 27,800                 | 13,171             | 12,864           |

<sup>1</sup> Includes amounts not shown separately.

<sup>2</sup> Amounts are combined in "Other and nonspecified" federal aid distributed through the state.

Note: See Appendix B for a description of state-specific reporting anomalies. State and national totals in this table are lower than the actual totals for these federal programs. This information includes only the revenue received by public school systems and excludes monies received by nonpublic school system organizations such as state agencies and private entities. The value of school lunch commodities is also excluded.

Source: U.S. Census Bureau, 2009 Annual Survey of Local Government Finances—School Systems. Data are not subject to sampling error, but for information on nonsampling error and definitions, see introductory text. Data users who create their own estimates from these tables should cite the U.S. Census Bureau as the source of the original data only.

Table 3.

## Revenue From State Sources for Public Elementary-Secondary School Systems by State: 2008–2009

(In thousands of dollars. Detail may not add to total because of rounding. For meaning of abbreviations and symbols, see introductory text)

| Geographic area                | Total              | Formula assistance | Compensatory programs | Special education | Vocational programs | Transportation programs | Other and nonspecified state aid | State payments on behalf of LEA |
|--------------------------------|--------------------|--------------------|-----------------------|-------------------|---------------------|-------------------------|----------------------------------|---------------------------------|
| <b>United States . . . . .</b> | <b>276,153,850</b> | <b>187,040,174</b> | <b>6,223,719</b>      | <b>16,470,528</b> | <b>875,618</b>      | <b>4,587,770</b>        | <b>49,502,112</b>                | <b>11,453,929</b>               |
| Alabama . . . . .              | 4,161,103          | 3,212,334          | 85,866                | 1,925             | —                   | 299,660                 | 561,318                          | —                               |
| Alaska . . . . .               | 1,357,747          | 950,712            | —                     | —                 | —                   | 58,442                  | 121,966                          | 226,627                         |
| Arizona . . . . .              | 3,806,064          | 3,480,659          | 22,239                | 470               | 10,383              | —                       | 292,313                          | —                               |
| Arkansas . . . . .             | 3,530,487          | 1,889,039          | 196,498               | 219,709           | 19,641              | —                       | 1,099,374                        | 106,226                         |
| California . . . . .           | 40,084,244         | 22,210,994         | 1,317,966             | 3,005,934         | 4,512               | 620,119                 | 11,880,887                       | 1,043,832                       |
| Colorado . . . . .             | 3,634,018          | 3,361,980          | —                     | 126,818           | 20,401              | 44,836                  | 79,983                           | —                               |
| Connecticut . . . . .          | 3,606,594          | 1,499,346          | 12,602                | 516,669           | 4,776               | 59,639                  | 866,348                          | 647,214                         |
| Delaware . . . . .             | 1,047,418          | 781,384            | —                     | 512               | —                   | 71,486                  | 194,036                          | —                               |
| District of Columbia . . . . . | —                  | —                  | —                     | —                 | —                   | —                       | —                                | —                               |
| Florida . . . . .              | 9,047,586          | 2,972,138          | —                     | 934,889           | 121,886             | 460,902                 | 4,557,771                        | —                               |
| Georgia . . . . .              | 7,739,086          | 6,581,518          | —                     | —                 | —                   | —                       | 1,029,089                        | 128,479                         |
| Hawaii . . . . .               | 2,205,032          | 952,649            | 4,278                 | 274,246           | 7,390               | 47,205                  | 919,264                          | —                               |
| Idaho . . . . .                | 1,459,554          | 1,140,822          | —                     | 3,846             | 8,552               | 73,225                  | 231,926                          | 1,183                           |
| Illinois . . . . .             | 7,879,160          | 4,202,459          | 271,921               | 645,667           | 44,232              | 493,629                 | 850,536                          | 1,370,716                       |
| Indiana . . . . .              | 5,804,809          | 4,785,468          | 26,514                | 34,957            | 2,814               | 14                      | 141,425                          | 813,617                         |
| Iowa . . . . .                 | 2,545,353          | 2,154,623          | 10,311                | 3,383             | 2,962               | 8,120                   | 365,954                          | —                               |
| Kansas . . . . .               | 3,291,485          | 2,532,973          | —                     | 419,679           | —                   | —                       | 125,776                          | 213,057                         |
| Kentucky . . . . .             | 3,870,440          | 2,404,689          | —                     | —                 | 3,375               | 690                     | 550,562                          | 911,124                         |
| Louisiana . . . . .            | 3,568,903          | 3,240,916          | —                     | 26,176            | —                   | —                       | 301,811                          | —                               |
| Maine . . . . .                | 1,107,152          | 881,295            | —                     | 11,322            | —                   | —                       | 13,123                           | 201,412                         |
| Maryland . . . . .             | 5,697,257          | 2,846,746          | 938,937               | 391,583           | —                   | 224,828                 | 673,395                          | 621,768                         |
| Massachusetts . . . . .        | 5,974,489          | 3,533,120          | —                     | —                 | 287                 | 264,706                 | 691,995                          | 1,484,381                       |
| Michigan . . . . .             | 10,130,740         | 8,558,665          | 277,966               | 979,114           | 35,488              | —                       | 279,507                          | —                               |
| Minnesota . . . . .            | 6,590,788          | 4,955,773          | 215,330               | 784,204           | 1,105               | 64,164                  | 570,212                          | —                               |
| Mississippi . . . . .          | 2,334,363          | 2,208,243          | 27,202                | 3,251             | 49,763              | —                       | 45,904                           | —                               |
| Missouri . . . . .             | 3,927,189          | 2,427,088          | —                     | 114,456           | 27,424              | 157,755                 | 1,200,466                        | —                               |
| Montana . . . . .              | 765,177            | 555,236            | 8,241                 | 4,698             | 895                 | 12,475                  | 183,632                          | —                               |
| Nebraska . . . . .             | 1,182,776          | 878,495            | 374                   | 183,542           | —                   | 1                       | 120,364                          | —                               |
| Nevada . . . . .               | 2,272,415          | 1,019,521          | 13,635                | 116,805           | 139                 | 121                     | 1,122,194                        | —                               |
| New Hampshire . . . . .        | 1,002,239          | 890,363            | —                     | —                 | 6,772               | —                       | 81,994                           | 23,110                          |
| New Jersey . . . . .           | 10,401,527         | 5,605,986          | 1,535,587             | 875,486           | —                   | 283,924                 | 755,725                          | 1,344,819                       |
| New Mexico . . . . .           | 2,615,320          | 2,323,256          | 93                    | —                 | —                   | 106,021                 | 185,950                          | —                               |
| New York . . . . .             | 25,768,345         | 16,093,222         | —                     | 3,511,335         | —                   | —                       | 6,163,788                        | —                               |
| North Carolina . . . . .       | 8,229,140          | 7,894,666          | 86,639                | 57                | —                   | 11,856                  | 169,570                          | 66,352                          |
| North Dakota . . . . .         | 407,374            | 366,444            | —                     | 9,378             | 5,995               | 17,763                  | 7,794                            | —                               |
| Ohio . . . . .                 | 10,226,228         | 8,237,453          | 437,611               | —                 | 3,213               | —                       | 1,547,951                        | —                               |
| Oklahoma . . . . .             | 3,014,993          | 2,140,900          | 21,003                | —                 | 27,424              | —                       | 794,582                          | 31,084                          |
| Oregon . . . . .               | 3,117,315          | 2,803,884          | —                     | —                 | —                   | 11,908                  | 301,523                          | —                               |
| Pennsylvania . . . . .         | 9,858,461          | 5,236,733          | 59,932                | 1,031,782         | 61,922              | 710,688                 | 2,757,404                        | —                               |
| Rhode Island . . . . .         | 765,069            | 633,763            | —                     | —                 | —                   | —                       | 59,797                           | 71,509                          |
| South Carolina . . . . .       | 3,654,658          | 942,152            | 158,211               | 210,526           | 240,373             | 39,149                  | 1,968,788                        | 95,459                          |
| South Dakota . . . . .         | 412,798            | 347,697            | 1,576                 | 47,796            | 822                 | —                       | 6,036                            | 8,871                           |
| Tennessee . . . . .            | 3,800,870          | 3,540,885          | —                     | —                 | 982                 | —                       | 259,003                          | —                               |
| Texas . . . . .                | 19,708,771         | 16,449,267         | —                     | —                 | —                   | —                       | 1,461,091                        | 1,798,413                       |
| Utah . . . . .                 | 2,224,007          | 886,235            | 31,550                | 199,645           | 69,467              | 75,306                  | 961,804                          | —                               |
| Vermont . . . . .              | 1,336,424          | 1,123,669          | —                     | 141,996           | 10,907              | 1,211                   | 23,193                           | 35,448                          |
| Virginia . . . . .             | 6,317,714          | 4,870,242          | 269,766               | 473,709           | 76,729              | —                       | 627,268                          | —                               |
| Washington . . . . .           | 7,146,416          | 4,648,474          | 190,432               | 791,649           | 979                 | 321,482                 | 1,193,400                        | —                               |
| West Virginia . . . . .        | 1,793,917          | 1,088,996          | 1,439                 | 6,418             | 4,008               | 21,710                  | 462,118                          | 209,228                         |
| Wisconsin . . . . .            | 4,785,070          | 4,087,830          | —                     | 366,896           | —                   | 24,735                  | 305,609                          | —                               |
| Wyoming . . . . .              | 945,765            | 609,172            | —                     | —                 | —                   | —                       | 336,593                          | —                               |

Note: See Appendix B for a description of state-specific reporting anomalies. Due to the varying content of individual state aid programs, this information should not be used to compare the fiscal commitments of the states to the objectives of the specific programs shown in this table.

Source: U.S. Census Bureau, 2009 Annual Survey of Local Government Finances—School Systems. Data are not subject to sampling error, but for information on nonsampling error and definitions, see introductory text. Data users who create their own estimates from these tables should cite the U.S. Census Bureau as the source of the original data only.

Table 4.

## Revenue From Local Sources for Public Elementary-Secondary School Systems by State: 2008–2009

(In thousands of dollars. Detail may not add to total because of rounding. For meaning of abbreviations and symbols, see introductory text)

| Geographic area                | Total              | Property taxes     | Other taxes      | Parent government contribution | Nonschool local government | School lunch charges | Tuition and transportation charges | Other charges    | Other local revenue |
|--------------------------------|--------------------|--------------------|------------------|--------------------------------|----------------------------|----------------------|------------------------------------|------------------|---------------------|
| <b>United States . . . .</b>   | <b>258,893,617</b> | <b>168,767,677</b> | <b>7,134,268</b> | <b>45,826,172</b>              | <b>5,923,935</b>           | <b>6,968,057</b>     | <b>1,224,456</b>                   | <b>6,473,678</b> | <b>16,575,374</b>   |
| Alabama . . . . .              | 2,294,987          | 1,043,592          | 36,747           | —                              | 634,846                    | 128,944              | 4,023                              | 185,625          | 261,210             |
| Alaska . . . . .               | 488,421            | —                  | —                | 420,634                        | —                          | 12,869               | 299                                | 19,437           | 35,182              |
| Arizona . . . . .              | 3,869,518          | 3,169,024          | —                | 3,354                          | 27,262                     | 115,724              | 1,177                              | 123,986          | 428,991             |
| Arkansas . . . . .             | 667,688            | 405,905            | 1,251            | —                              | 8,067                      | 57,171               | 8,833                              | 82,427           | 104,034             |
| California . . . . .           | 21,623,650         | 16,038,031         | 401,423          | 854,000                        | 341,736                    | 505,643              | 58,773                             | 535,874          | 2,888,170           |
| Colorado . . . . .             | 4,068,111          | 3,323,314          | 22,775           | —                              | 13,697                     | 98,646               | 81,326                             | 233,476          | 294,877             |
| Connecticut . . . . .          | 5,492,313          | —                  | —                | 4,950,734                      | 389,053                    | 123,728              | 4,398                              | 4,552            | 19,848              |
| Delaware . . . . .             | 517,267            | 435,191            | —                | —                              | —                          | 17,413               | —                                  | 816              | 63,847              |
| District of Columbia . . . . . | 725,152            | —                  | —                | 711,856                        | —                          | 865                  | 598                                | 5,054            | 6,779               |
| Florida . . . . .              | 14,745,439         | 12,452,512         | —                | —                              | —                          | 355,543              | 12,553                             | 807,429          | 1,117,402           |
| Georgia . . . . .              | 8,584,811          | 5,941,223          | 1,578,031        | —                              | 186,276                    | 224,068              | 30,137                             | 265,204          | 359,872             |
| Hawaii . . . . .               | 91,889             | —                  | —                | —                              | —                          | 22,094               | —                                  | 1,324            | 68,471              |
| Idaho . . . . .                | 503,067            | 414,072            | —                | —                              | 140                        | 30,751               | 4,662                              | 4,220            | 49,222              |
| Illinois . . . . .             | 15,145,421         | 13,799,888         | 27,046           | —                              | —                          | 276,516              | 48,029                             | 251,656          | 742,286             |
| Indiana . . . . .              | 5,501,419          | 4,186,392          | 910              | 636                            | 502,089                    | 206,310              | 10,738                             | 135,353          | 458,991             |
| Iowa . . . . .                 | 2,550,749          | 1,686,808          | 545,855          | —                              | 5,977                      | 115,869              | 15,651                             | 42,570           | 138,019             |
| Kansas . . . . .               | 1,942,866          | 1,506,567          | —                | —                              | 105,022                    | 92,386               | 9,703                              | 22,681           | 206,507             |
| Kentucky . . . . .             | 2,114,797          | 1,473,780          | 381,100          | —                              | 32,551                     | 111,211              | 9,168                              | 11,032           | 95,955              |
| Louisiana . . . . .            | 3,124,537          | 1,173,329          | 1,604,626        | —                              | 35,130                     | 50,622               | 10,362                             | 8,043            | 242,425             |
| Maine . . . . .                | 1,199,776          | 504,809            | 11               | 628,339                        | 9,916                      | 27,431               | 6,426                              | 3,325            | 19,519              |
| Maryland . . . . .             | 6,749,350          | —                  | —                | 6,293,112                      | —                          | 126,939              | 20,486                             | 177,406          | 131,407             |
| Massachusetts . . . . .        | 8,014,256          | —                  | —                | 6,356,428                      | 993,333                    | 151,201              | 104,960                            | 37,076           | 371,258             |
| Michigan . . . . .             | 6,422,253          | 5,492,955          | —                | —                              | 22,995                     | 215,114              | 43,290                             | 304,867          | 343,032             |
| Minnesota . . . . .            | 3,004,149          | 1,801,162          | —                | —                              | 153,617                    | 198,029              | 94,401                             | 190,983          | 565,957             |
| Mississippi . . . . .          | 1,370,806          | 1,050,314          | 17,793           | 2,905                          | 20,887                     | 58,407               | 5,782                              | 119,294          | 95,424              |
| Missouri . . . . .             | 4,710,378          | 3,645,315          | 202,120          | —                              | 156,331                    | 158,238              | 24,185                             | 230,796          | 293,393             |
| Montana . . . . .              | 634,436            | 390,430            | —                | —                              | 132,311                    | 20,657               | 3,350                              | 37,561           | 50,127              |
| Nebraska . . . . .             | 1,965,869          | 1,580,047          | 144,658          | —                              | 22,330                     | 64,255               | 1,547                              | 73,939           | 79,093              |
| Nevada . . . . .               | 1,743,560          | 1,469,207          | 3,395            | —                              | 2,616                      | 36,465               | 9,769                              | 86,698           | 135,410             |
| New Hampshire . . . . .        | 1,567,456          | 1,256,778          | —                | 226,517                        | 296                        | 43,231               | 8,488                              | 3,678            | 28,468              |
| New Jersey . . . . .           | 14,235,619         | 11,678,659         | —                | 880,389                        | 234,151                    | 307,668              | 106,919                            | 237,202          | 790,631             |
| New Mexico . . . . .           | 568,169            | 442,388            | —                | —                              | —                          | 26,486               | 2,959                              | 23,441           | 72,895              |
| New York . . . . .             | 26,711,006         | 15,434,453         | 50,430           | 8,815,469                      | 234,869                    | 308,718              | 41,538                             | 110,274          | 1,715,255           |
| North Carolina . . . . .       | 5,803,761          | —                  | —                | 5,125,672                      | —                          | 276,445              | —                                  | 86,133           | 315,511             |
| North Dakota . . . . .         | 536,365            | 432,925            | —                | —                              | 20,868                     | 23,620               | 1,076                              | 22,879           | 34,997              |
| Ohio . . . . .                 | 10,392,787         | 8,411,117          | 364,401          | —                              | 112,538                    | 304,632              | 84,042                             | 575,134          | 540,923             |
| Oklahoma . . . . .             | 2,244,813          | 1,642,175          | —                | —                              | 173,499                    | 82,496               | 47,448                             | 185,437          | 113,758             |
| Oregon . . . . .               | 2,330,572          | 1,833,322          | —                | —                              | 75,360                     | 55,536               | 21,615                             | 100,272          | 244,467             |
| Pennsylvania . . . . .         | 13,803,556         | 11,014,689         | 1,676,021        | —                              | 144,333                    | 326,878              | 52,354                             | 62,129           | 527,152             |
| Rhode Island . . . . .         | 1,195,643          | 101,069            | —                | 1,062,505                      | —                          | 18,680               | 1,047                              | 3,993            | 8,349               |
| South Carolina . . . . .       | 3,267,438          | 2,506,295          | 48,816           | —                              | 177,708                    | 95,259               | 10,926                             | 143,471          | 284,963             |
| South Dakota . . . . .         | 640,547            | 525,199            | 19,549           | —                              | 2,299                      | 27,637               | 2,362                              | 18,101           | 45,400              |
| Tennessee . . . . .            | 3,410,332          | —                  | —                | 2,195,077                      | 648,779                    | 136,265              | 7,081                              | 288,562          | 134,568             |
| Texas . . . . .                | 23,308,189         | 20,950,962         | —                | —                              | 64,811                     | 655,676              | 68,227                             | 320,351          | 1,248,162           |
| Utah . . . . .                 | 1,475,580          | 1,264,881          | —                | —                              | 299                        | 63,559               | 14,090                             | 8,108            | 124,643             |
| Vermont . . . . .              | 68,389             | 1,853              | 2,329            | —                              | 1,043                      | 19,167               | 2,206                              | 5,219            | 36,572              |
| Virginia . . . . .             | 7,768,557          | —                  | —                | 7,287,119                      | —                          | 253,145              | 49,520                             | 18,284           | 160,489             |
| Washington . . . . .           | 3,393,809          | 2,723,516          | 654              | —                              | 9,916                      | 119,875              | 72,050                             | 152,514          | 315,284             |
| West Virginia . . . . .        | 947,264            | 867,339            | 115              | —                              | 5,337                      | 26,160               | 2,579                              | 6,846            | 38,888              |
| Wisconsin . . . . .            | 4,737,758          | 4,284,208          | —                | 11,426                         | 60,905                     | 175,898              | 3,079                              | 96,147           | 106,095             |
| Wyoming . . . . .              | 619,072            | 411,982            | 4,212            | —                              | 160,742                    | 17,917               | 224                                | 2,799            | 21,196              |

Note: See Appendix B for a description of state-specific reporting anomalies. Revenue from other school systems are excluded to avoid double counting. Some data appear under local sources for Hawaii's state-operated school system for consistency with data presented for all other school systems. Refer to the introductory text for an explanation concerning tax revenue for dependent school systems.

Source: U.S. Census Bureau, 2009 Annual Survey of Local Government Finances—School Systems. Data are not subject to sampling error, but for information on nonsampling error and definitions, see introductory text. Data users who create their own estimates from these tables should cite the U.S. Census Bureau as the source of the original data only.

Table 5.

## Percentage Distribution of Elementary-Secondary Public School System Revenue by Source and State: 2008–2009

(For meaning of abbreviations and symbols, see introductory text)

| Geographic area                | Total        | Federal sources    |                        | State sources      |                    | Local sources      |  |                         |            |
|--------------------------------|--------------|--------------------|------------------------|--------------------|--------------------|--------------------|--|-------------------------|------------|
|                                |              | Total <sup>1</sup> | Compensatory (Title I) | Total <sup>1</sup> | Formula assistance | Total <sup>1</sup> | Taxes and parent government contribution | Other local governments | Charges    |
| <b>United States . . . . .</b> | <b>100.0</b> | <b>9.5</b>         | <b>2.1</b>             | <b>46.7</b>        | <b>31.7</b>        | <b>43.8</b>        | <b>37.5</b>                              | <b>1.0</b>              | <b>2.5</b> |
| Alabama . . . . .              | 100.0        | 10.1               | 3.1                    | 57.9               | 44.7               | 31.9               | 15.0                                     | 8.8                     | 4.4        |
| Alaska . . . . .               | 100.0        | 14.5               | 2.2                    | 62.9               | 44.0               | 22.6               | 19.5                                     | 0.0                     | 1.5        |
| Arizona . . . . .              | 100.0        | 12.0               | 3.3                    | 43.6               | 39.9               | 44.4               | 36.4                                     | 0.3                     | 2.8        |
| Arkansas . . . . .             | 100.0        | 11.3               | 3.0                    | 74.6               | 39.9               | 14.1               | 8.6                                      | 0.2                     | 3.1        |
| California . . . . .           | 100.0        | 13.6               | 2.7                    | 56.1               | 31.1               | 30.3               | 24.2                                     | 0.5                     | 1.5        |
| Colorado . . . . .             | 100.0        | 6.8                | 1.8                    | 44.0               | 40.7               | 49.2               | 40.5                                     | 0.2                     | 5.0        |
| Connecticut . . . . .          | 100.0        | 4.2                | 1.2                    | 38.0               | 15.8               | 57.8               | 52.1                                     | 4.1                     | 1.4        |
| Delaware . . . . .             | 100.0        | 6.6                | 1.9                    | 62.6               | 46.7               | 30.9               | 26.0                                     | 0.0                     | 1.1        |
| District of Columbia . . . . . | 100.0        | 9.5                | 3.7                    | 0.0                | 0.0                | 90.5               | 88.9                                     | 0.0                     | 0.8        |
| Florida . . . . .              | 100.0        | 10.2               | 2.6                    | 34.2               | 11.2               | 55.7               | 47.0                                     | 0.0                     | 4.4        |
| Georgia . . . . .              | 100.0        | 9.2                | 0.0                    | 43.1               | 36.6               | 47.8               | 41.8                                     | 1.0                     | 2.9        |
| Hawaii . . . . .               | 100.0        | 14.6               | 2.0                    | 82.0               | 35.4               | 3.4                | 0.0                                      | 0.0                     | 0.9        |
| Idaho . . . . .                | 100.0        | 10.0               | 2.3                    | 66.9               | 52.3               | 23.1               | 19.0                                     | 0.0                     | 1.8        |
| Illinois . . . . .             | 100.0        | 12.7               | 2.6                    | 29.9               | 15.9               | 57.4               | 52.4                                     | 0.0                     | 2.2        |
| Indiana . . . . .              | 100.0        | 11.0               | 1.8                    | 45.7               | 37.7               | 43.3               | 32.9                                     | 4.0                     | 2.8        |
| Iowa . . . . .                 | 100.0        | 7.8                | 1.3                    | 46.1               | 39.0               | 46.1               | 40.4                                     | 0.1                     | 3.1        |
| Kansas . . . . .               | 100.0        | 6.7                | 1.8                    | 58.6               | 45.1               | 34.6               | 26.8                                     | 1.9                     | 2.2        |
| Kentucky . . . . .             | 100.0        | 10.7               | 0.0                    | 57.7               | 35.9               | 31.5               | 27.7                                     | 0.5                     | 2.0        |
| Louisiana . . . . .            | 100.0        | 15.6               | 3.9                    | 45.0               | 40.9               | 39.4               | 35.0                                     | 0.4                     | 0.9        |
| Maine . . . . .                | 100.0        | 9.6                | 2.0                    | 43.4               | 34.5               | 47.0               | 44.4                                     | 0.4                     | 1.5        |
| Maryland . . . . .             | 100.0        | 5.3                | 1.4                    | 43.4               | 21.7               | 51.4               | 47.9                                     | 0.0                     | 2.5        |
| Massachusetts . . . . .        | 100.0        | 7.8                | 1.5                    | 39.4               | 23.3               | 52.8               | 41.9                                     | 6.5                     | 1.9        |
| Michigan . . . . .             | 100.0        | 11.2               | 2.2                    | 54.3               | 45.9               | 34.4               | 29.5                                     | 0.1                     | 3.0        |
| Minnesota . . . . .            | 100.0        | 5.7                | 1.1                    | 64.8               | 48.7               | 29.5               | 17.7                                     | 1.5                     | 4.8        |
| Mississippi . . . . .          | 100.0        | 15.4               | 4.2                    | 53.3               | 50.4               | 31.3               | 24.4                                     | 0.5                     | 4.2        |
| Missouri . . . . .             | 100.0        | 8.1                | 2.2                    | 41.8               | 25.8               | 50.1               | 40.9                                     | 1.7                     | 4.4        |
| Montana . . . . .              | 100.0        | 12.3               | 2.9                    | 48.0               | 34.8               | 39.8               | 24.5                                     | 8.3                     | 3.9        |
| Nebraska . . . . .             | 100.0        | 8.6                | 1.7                    | 34.3               | 25.5               | 57.0               | 50.0                                     | 0.6                     | 4.1        |
| Nevada . . . . .               | 100.0        | 9.6                | 1.9                    | 51.2               | 23.0               | 39.3               | 33.2                                     | 0.1                     | 3.0        |
| New Hampshire . . . . .        | 100.0        | 5.4                | 1.3                    | 36.9               | 32.8               | 57.7               | 54.6                                     | 0.0                     | 2.0        |
| New Jersey . . . . .           | 100.0        | 4.0                | 1.0                    | 40.5               | 21.9               | 55.5               | 49.0                                     | 0.9                     | 2.5        |
| New Mexico . . . . .           | 100.0        | 14.0               | 3.4                    | 70.6               | 62.7               | 15.3               | 11.9                                     | 0.0                     | 1.4        |
| New York . . . . .             | 100.0        | 5.7                | 2.1                    | 46.3               | 28.9               | 48.0               | 43.6                                     | 0.4                     | 0.8        |
| North Carolina . . . . .       | 100.0        | 8.9                | 2.4                    | 53.4               | 51.2               | 37.7               | 33.3                                     | 0.0                     | 2.4        |
| North Dakota . . . . .         | 100.0        | 14.5               | 3.4                    | 36.9               | 33.2               | 48.6               | 39.2                                     | 1.9                     | 4.3        |
| Ohio . . . . .                 | 100.0        | 6.9                | 0.0                    | 46.2               | 37.2               | 46.9               | 39.6                                     | 0.5                     | 4.4        |
| Oklahoma . . . . .             | 100.0        | 12.8               | 3.3                    | 50.0               | 35.5               | 37.2               | 27.2                                     | 2.9                     | 5.2        |
| Oregon . . . . .               | 100.0        | 10.8               | 2.4                    | 51.1               | 45.9               | 38.2               | 30.0                                     | 1.2                     | 2.9        |
| Pennsylvania . . . . .         | 100.0        | 7.1                | 2.1                    | 38.7               | 20.6               | 54.2               | 49.8                                     | 0.6                     | 1.7        |
| Rhode Island . . . . .         | 100.0        | 9.5                | 2.5                    | 35.3               | 29.2               | 55.2               | 53.7                                     | 0.0                     | 1.1        |
| South Carolina . . . . .       | 100.0        | 9.6                | 2.7                    | 47.7               | 12.3               | 42.7               | 33.4                                     | 2.3                     | 3.3        |
| South Dakota . . . . .         | 100.0        | 16.1               | 3.6                    | 32.9               | 27.7               | 51.0               | 43.4                                     | 0.2                     | 3.8        |
| Tennessee . . . . .            | 100.0        | 10.8               | 2.8                    | 47.0               | 43.8               | 42.2               | 27.2                                     | 8.0                     | 5.3        |
| Texas . . . . .                | 100.0        | 10.3               | 2.8                    | 41.1               | 34.3               | 48.6               | 43.7                                     | 0.1                     | 2.2        |
| Utah . . . . .                 | 100.0        | 12.6               | 1.4                    | 52.5               | 20.9               | 34.8               | 29.9                                     | 0.0                     | 2.0        |
| Vermont . . . . .              | 100.0        | 6.8                | 2.2                    | 88.7               | 74.6               | 4.5                | 0.3                                      | 0.1                     | 1.8        |
| Virginia . . . . .             | 100.0        | 6.1                | 1.5                    | 42.1               | 32.5               | 51.8               | 48.6                                     | 0.0                     | 2.1        |
| Washington . . . . .           | 100.0        | 11.6               | 1.8                    | 59.9               | 39.0               | 28.5               | 22.8                                     | 0.1                     | 2.9        |
| West Virginia . . . . .        | 100.0        | 11.5               | 3.3                    | 57.9               | 35.2               | 30.6               | 28.0                                     | 0.2                     | 1.1        |
| Wisconsin . . . . .            | 100.0        | 11.7               | 2.0                    | 44.4               | 37.9               | 43.9               | 39.8                                     | 0.6                     | 2.6        |
| Wyoming . . . . .              | 100.0        | 6.5                | 1.8                    | 56.5               | 36.4               | 37.0               | 24.9                                     | 9.6                     | 1.3        |

<sup>1</sup> Includes amounts not shown separately.

Note: See Appendix B for a description of state-specific reporting anomalies. Revenue from other school systems are excluded to avoid double counting. Some data appear under local sources for Hawaii's state-operated school system for consistency with data presented for all other school systems.

Source: U.S. Census Bureau, 2009 Annual Survey of Local Government Finances—School Systems. Data are not subject to sampling error, but for information on nonsampling error and definitions, see introductory text. Data users who create their own estimates from these tables should cite the U.S. Census Bureau as the source of the original data only.



Table 6.

**Current Spending of Public Elementary-Secondary School Systems by State: 2008–2009**

(In thousands of dollars. Detail may not add to total because of rounding. For meaning of abbreviations and symbols, see introductory text)

| Geographic area         | Total              | All functions      |                    | Instruction        |                    |                   | Support services   |                    |                   | All other functions |
|-------------------------|--------------------|--------------------|--------------------|--------------------|--------------------|-------------------|--------------------|--------------------|-------------------|---------------------|
|                         |                    | Salaries and wages | Employee benefits  | Total <sup>1</sup> | Salaries and wages | Employee benefits | Total <sup>1</sup> | Salaries and wages | Employee benefits |                     |
| <b>United States...</b> | <b>517,708,299</b> | <b>310,334,051</b> | <b>109,187,793</b> | <b>311,891,097</b> | <b>209,007,145</b> | <b>70,058,805</b> | <b>178,693,645</b> | <b>90,999,666</b>  | <b>31,901,000</b> | <b>27,123,557</b>   |
| Alabama                 | 6,728,969          | 3,809,370          | 1,597,199          | 3,836,398          | 2,479,840          | 995,732           | 2,331,552          | 1,148,375          | 497,017           | 561,019             |
| Alaska                  | 2,033,374          | 945,159            | 645,792            | 1,129,756          | 603,938            | 394,058           | 832,783            | 319,126            | 210,902           | 70,835              |
| Arizona                 | 7,735,635          | 4,678,519          | 1,348,233          | 4,296,503          | 3,047,829          | 863,802           | 2,983,729          | 1,512,183          | 448,120           | 455,403             |
| Arkansas                | 4,443,722          | 2,557,025          | 669,976            | 2,417,974          | 1,668,196          | 437,095           | 1,492,691          | 800,788            | 207,812           | 533,057             |
| California              | 61,071,012         | 37,561,531         | 12,185,577         | 35,617,964         | 24,304,934         | 7,407,481         | 21,693,675         | 11,582,876         | 4,197,815         | 3,759,373           |
| Colorado                | 7,146,967          | 4,592,653          | 1,077,341          | 4,108,304          | 2,957,851          | 683,331           | 2,708,535          | 1,490,262          | 356,364           | 330,128             |
| Connecticut             | 8,190,255          | 4,700,781          | 1,849,274          | 5,054,397          | 3,290,580          | 1,273,457         | 2,805,173          | 1,268,687          | 525,533           | 330,685             |
| Delaware                | 1,454,873          | 808,034            | 352,867            | 877,678            | 565,689            | 250,483           | 496,383            | 217,220            | 95,462            | 80,812              |
| District of Columbia    | 739,339            | 474,713            | 57,153             | 330,698            | 280,208            | 30,349            | 370,127            | 183,576            | 25,939            | 38,514              |
| Florida                 | 23,498,048         | 13,804,733         | 4,326,513          | 13,884,278         | 8,805,125          | 2,651,099         | 8,067,350          | 4,430,629          | 1,453,560         | 1,546,420           |
| Georgia                 | 16,036,166         | 10,422,791         | 2,769,048          | 10,063,924         | 7,129,481          | 2,041,514         | 5,135,180          | 2,979,825          | 662,133           | 837,062             |
| Hawaii                  | 2,250,087          | 1,268,293          | 498,895            | 1,402,305          | 868,444            | 342,919           | 718,309            | 340,860            | 134,908           | 129,473             |
| Idaho                   | 1,904,422          | 1,175,778          | 392,821            | 1,157,633          | 808,824            | 262,890           | 646,213            | 333,647            | 115,618           | 100,576             |
| Illinois                | 23,218,026         | 13,580,369         | 8,431,943          | 13,520,105         | 9,183,424          | 3,008,958         | 8,764,971          | 4,156,074          | 1,540,067         | 932,950             |
| Indiana                 | 9,706,715          | 5,581,282          | 2,638,131          | 5,548,292          | 3,729,754          | 1,640,315         | 3,681,825          | 1,646,724          | 943,164           | 476,598             |
| Iowa                    | 4,755,348          | 3,074,306          | 930,877            | 2,914,176          | 2,085,545          | 624,642           | 1,615,189          | 899,280            | 280,196           | 225,983             |
| Kansas                  | 4,685,472          | 2,867,777          | 753,763            | 2,883,104          | 1,901,202          | 495,837           | 1,578,417          | 882,120            | 227,714           | 223,951             |
| Kentucky                | 5,930,403          | 3,806,572          | 1,253,020          | 3,468,191          | 2,498,430          | 789,558           | 2,050,683          | 1,143,534          | 405,704           | 411,529             |
| Louisiana               | 7,003,000          | 4,167,267          | 1,433,487          | 4,051,985          | 2,772,414          | 925,618           | 2,542,723          | 1,226,864          | 438,600           | 408,292             |
| Maine                   | 2,389,734          | 1,342,120          | 545,911            | 1,383,650          | 896,809            | 369,613           | 857,706            | 394,886            | 156,465           | 148,378             |
| Maryland                | 11,373,754         | 7,013,377          | 2,630,382          | 6,899,346          | 4,715,495          | 1,787,291         | 3,984,072          | 2,183,709          | 795,133           | 490,336             |
| Massachusetts           | 13,968,798         | 7,571,711          | 3,451,838          | 8,885,949          | 4,680,805          | 2,547,318         | 4,626,112          | 2,056,905          | 853,293           | 456,737             |
| Michigan                | 16,642,564         | 9,267,692          | 4,365,901          | 9,422,685          | 6,027,815          | 2,790,185         | 6,354,021          | 3,099,185          | 1,510,036         | 865,858             |
| Minnesota               | 9,331,434          | 5,326,075          | 2,178,738          | 5,815,987          | 3,749,532          | 1,574,355         | 2,712,430          | 1,184,210          | 475,358           | 803,017             |
| Mississippi             | 3,985,744          | 2,397,815          | 757,282            | 2,317,710          | 1,592,833          | 486,107           | 1,392,119          | 697,568            | 225,220           | 275,915             |
| Missouri                | 8,734,145          | 5,467,499          | 1,507,381          | 5,175,127          | 3,668,343          | 983,422           | 3,023,041          | 1,577,709          | 441,473           | 535,977             |
| Montana                 | 1,432,675          | 829,685            | 242,922            | 855,803            | 568,330            | 161,920           | 509,899            | 243,104            | 73,933            | 66,973              |
| Nebraska                | 2,938,103          | 1,747,173          | 553,717            | 1,887,427          | 1,238,895          | 403,325           | 905,681            | 455,439            | 136,489           | 144,995             |
| Nevada                  | 3,652,056          | 2,212,218          | 826,106            | 2,145,779          | 1,423,181          | 523,471           | 1,364,083          | 749,967            | 286,998           | 142,194             |
| New Hampshire           | 2,443,217          | 1,374,939          | 523,810            | 1,546,316          | 1,001,600          | 383,581           | 822,081            | 346,042            | 132,649           | 74,820              |
| New Jersey              | 23,440,277         | 13,455,477         | 4,852,444          | 13,800,343         | 8,839,737          | 2,979,558         | 8,687,138          | 4,326,856          | 1,636,096         | 952,796             |
| New Mexico              | 3,107,149          | 1,880,079          | 593,402            | 1,807,514          | 1,244,507          | 386,705           | 1,167,618          | 595,714            | 190,514           | 132,017             |
| New York                | 50,690,599         | 28,868,481         | 11,985,026         | 35,195,372         | 21,764,757         | 9,370,029         | 14,079,990         | 6,443,512          | 2,540,371         | 1,415,237           |
| North Carolina          | 12,543,171         | 8,350,984          | 2,073,861          | 7,943,541          | 5,773,635          | 1,413,505         | 3,848,021          | 2,274,166          | 571,462           | 751,609             |
| North Dakota            | 968,881            | 592,357            | 171,192            | 579,830            | 412,387            | 120,754           | 310,316            | 155,332            | 45,304            | 78,735              |
| Ohio                    | 19,011,682         | 11,202,314         | 3,976,984          | 10,734,314         | 7,138,973          | 2,371,672         | 7,347,959          | 3,721,901          | 1,460,225         | 929,409             |
| Oklahoma                | 5,310,369          | 2,924,128          | 873,041            | 2,836,912          | 1,926,770          | 584,829           | 1,895,590          | 886,310            | 255,277           | 577,867             |
| Oregon                  | 5,627,387          | 3,008,542          | 1,485,750          | 3,291,310          | 1,948,926          | 938,122           | 2,121,378          | 995,622            | 511,324           | 214,699             |
| Pennsylvania            | 21,596,546         | 12,261,616         | 4,291,481          | 12,803,821         | 8,537,511          | 2,933,868         | 7,637,090          | 3,418,848          | 1,246,535         | 1,155,635           |
| Rhode Island            | 2,087,690          | 1,161,789          | 507,326            | 1,224,158          | 782,563            | 322,351           | 773,039            | 375,878            | 183,354           | 90,493              |
| South Carolina          | 6,716,042          | 4,166,600          | 1,237,023          | 3,854,229          | 2,736,712          | 783,159           | 2,463,391          | 1,302,220          | 399,893           | 398,422             |
| South Dakota            | 1,082,630          | 645,345            | 177,099            | 645,912            | 443,088            | 119,052           | 379,946            | 181,775            | 51,856            | 56,772              |
| Tennessee               | 7,751,563          | 4,803,518          | 1,398,301          | 4,809,809          | 3,321,803          | 956,997           | 2,480,290          | 1,279,999          | 381,074           | 461,464             |
| Texas                   | 39,984,644         | 27,264,612         | 4,671,081          | 23,895,853         | 18,535,835         | 3,041,168         | 13,799,383         | 7,910,456          | 1,405,271         | 2,289,408           |
| Utah                    | 3,488,395          | 2,051,962          | 848,595            | 2,169,434          | 1,428,096          | 590,243           | 1,008,636          | 561,857            | 231,039           | 310,325             |
| Vermont                 | 1,397,548          | 793,675            | 280,001            | 859,433            | 545,339            | 191,929           | 489,015            | 231,006            | 82,578            | 49,100              |
| Virginia                | 13,582,801         | 8,686,523          | 3,027,959          | 8,194,237          | 5,737,099          | 1,973,696         | 4,813,706          | 2,700,707          | 963,805           | 574,858             |
| Washington              | 9,958,400          | 6,191,751          | 2,109,043          | 5,984,072          | 4,056,734          | 1,341,994         | 3,464,921          | 1,965,640          | 694,543           | 509,407             |
| West Virginia           | 2,950,686          | 1,649,211          | 828,403            | 1,759,397          | 1,084,586          | 534,774           | 994,305            | 481,430            | 253,420           | 196,984             |
| Wisconsin               | 9,713,099          | 5,164,944          | 2,722,573          | 5,857,285          | 3,698,415          | 1,797,902         | 3,382,519          | 1,376,627          | 845,798           | 473,295             |
| Wyoming                 | 1,274,683          | 782,886            | 281,310            | 744,877            | 504,326            | 176,772           | 482,641            | 262,436            | 97,586            | 47,165              |

<sup>1</sup> Includes amounts not shown separately.

Note: See Appendix B for a description of state-specific reporting anomalies. Payments to other school systems are excluded from this table. Expenditure for adult education, community services, and other non-elementary-secondary programs are included under "Total" current spending and "All other functions," but are excluded in the per pupil data displayed in Tables 8, 11, 14, and 17.

Source: U.S. Census Bureau, 2009 Annual Survey of Local Government Finances—School Systems. Data are not subject to sampling error, but for information on nonsampling error and definitions, see introductory text. Data users who create their own estimates from these tables should cite the U.S. Census Bureau as the source of the original data only.

Table 7.

## Support Services Expenditure for Public Elementary-Secondary School Systems by Function and State: 2008–2009

(In thousands of dollars. Detail may not add to total because of rounding. For meaning of abbreviations and symbols, see introductory text)

| Geographic area                | Total              | Pupil support services | Instructional staff support services | General administration | School administration | Operation and maintenance of plant | Pupil transportation | Other and nonspecified support services |
|--------------------------------|--------------------|------------------------|--------------------------------------|------------------------|-----------------------|------------------------------------|----------------------|---|
| <b>United States . . . .</b>   | <b>178,693,645</b> | <b>27,574,807</b>      | <b>24,696,411</b>                    | <b>9,647,865</b>       | <b>27,914,800</b>     | <b>49,438,271</b>                  | <b>22,048,971</b>    | <b>17,372,520</b>                       |
| Alabama . . . . .              | 2,331,552          | 373,885                | 311,990                              | 172,998                | 416,154               | 610,804                            | 314,694              | 131,027                                 |
| Alaska . . . . .               | 832,783            | 164,629                | 114,604                              | 31,139                 | 122,462               | 264,068                            | 60,158               | 75,723                                  |
| Arizona . . . . .              | 2,983,729          | 542,272                | 244,871                              | 101,852                | 377,272               | 935,993                            | 353,305              | 428,164                                 |
| Arkansas . . . . .             | 1,492,691          | 206,128                | 330,309                              | 93,645                 | 218,073               | 394,953                            | 151,034              | 98,549                                  |
| California . . . . .           | 21,693,675         | 2,992,661              | 3,753,972                            | 563,797                | 3,966,831             | 5,930,549                          | 1,532,426            | 2,953,439                               |
| Colorado . . . . .             | 2,708,535          | 330,672                | 392,190                              | 114,320                | 482,658               | 699,187                            | 212,841              | 476,667                                 |
| Connecticut . . . . .          | 2,805,173          | 507,084                | 258,006                              | 183,626                | 464,977               | 800,307                            | 412,162              | 179,011                                 |
| Delaware . . . . .             | 496,383            | 72,398                 | 16,373                               | 15,975                 | 85,469                | 146,468                            | 89,849               | 69,851                                  |
| District of Columbia . . . . . | 370,127            | 83,551                 | 57,957                               | 12,953                 | 76,680                | 93,176                             | 85                   | 45,725                                  |
| Florida . . . . .              | 8,067,350          | 1,070,743              | 1,489,251                            | 207,579                | 1,311,982             | 2,461,851                          | 932,856              | 593,088                                 |
| Georgia . . . . .              | 5,135,180          | 768,126                | 811,828                              | 235,318                | 939,217               | 1,188,791                          | 663,852              | 528,048                                 |
| Hawaii . . . . .               | 718,309            | 211,127                | 73,175                               | 11,688                 | 137,433               | 163,588                            | 47,397               | 73,901                                  |
| Idaho . . . . .                | 646,213            | 108,152                | 80,191                               | 40,542                 | 108,137               | 179,727                            | 92,327               | 37,137                                  |
| Illinois . . . . .             | 8,764,971          | 1,465,478              | 1,062,952                            | 958,299                | 1,157,531             | 2,175,914                          | 1,122,676            | 822,121                                 |
| Indiana . . . . .              | 3,681,825          | 444,810                | 354,949                              | 192,240                | 543,699               | 1,143,057                          | 559,459              | 443,611                                 |
| Iowa . . . . .                 | 1,615,189          | 269,678                | 214,087                              | 124,574                | 274,483               | 424,485                            | 168,254              | 139,628                                 |
| Kansas . . . . .               | 1,578,417          | 220,589                | 208,828                              | 124,161                | 274,686               | 455,581                            | 180,105              | 114,467                                 |
| Kentucky . . . . .             | 2,050,683          | 262,459                | 312,353                              | 139,339                | 329,357               | 538,384                            | 335,705              | 133,086                                 |
| Louisiana . . . . .            | 2,542,723          | 321,363                | 380,132                              | 174,629                | 379,843               | 700,231                            | 384,493              | 202,032                                 |
| Maine . . . . .                | 857,706            | 145,972                | 106,632                              | 105,778                | 125,946               | 246,272                            | 107,573              | 19,533                                  |
| Maryland . . . . .             | 3,984,072          | 531,227                | 593,667                              | 97,091                 | 804,519               | 1,077,933                          | 570,853              | 308,782                                 |
| Massachusetts . . . . .        | 4,626,112          | 963,279                | 800,065                              | 170,458                | 574,497               | 1,258,099                          | 556,196              | 303,518                                 |
| Michigan . . . . .             | 6,354,021          | 1,277,487              | 792,089                              | 260,020                | 912,993               | 1,641,993                          | 734,507              | 734,932                                 |
| Minnesota . . . . .            | 2,712,430          | 240,177                | 413,282                              | 348,499                | 355,617               | 658,705                            | 463,915              | 232,235                                 |
| Mississippi . . . . .          | 1,392,119          | 185,928                | 181,412                              | 116,839                | 228,488               | 412,107                            | 179,704              | 87,641                                  |
| Missouri . . . . .             | 3,023,041          | 408,361                | 399,191                              | 264,926                | 488,656               | 843,693                            | 404,469              | 213,745                                 |
| Montana . . . . .              | 509,899            | 79,866                 | 55,322                               | 40,218                 | 77,546                | 155,028                            | 67,305               | 34,614                                  |
| Nebraska . . . . .             | 905,681            | 126,927                | 98,242                               | 91,104                 | 152,725               | 273,655                            | 84,154               | 78,874                                  |
| Nevada . . . . .               | 1,364,083          | 173,298                | 190,062                              | 58,863                 | 259,942               | 388,345                            | 163,268              | 130,305                                 |
| New Hampshire . . . . .        | 822,081            | 173,945                | 78,606                               | 83,925                 | 134,347               | 220,204                            | 105,721              | 25,333                                  |
| New Jersey . . . . .           | 8,687,138          | 2,150,375              | 772,837                              | 494,990                | 1,086,420             | 2,383,351                          | 1,257,000            | 542,165                                 |
| New Mexico . . . . .           | 1,167,618          | 307,708                | 90,265                               | 64,399                 | 191,954               | 314,969                            | 110,205              | 88,118                                  |
| New York . . . . .             | 14,079,990         | 1,477,360              | 1,358,844                            | 814,642                | 1,975,174             | 4,094,933                          | 2,929,091            | 1,429,946                               |
| North Carolina . . . . .       | 3,848,021          | 621,983                | 446,437                              | 136,885                | 756,100               | 1,014,619                          | 515,692              | 356,305                                 |
| North Dakota . . . . .         | 310,316            | 38,034                 | 28,722                               | 41,489                 | 46,843                | 90,198                             | 40,265               | 24,765                                  |
| Ohio . . . . .                 | 7,347,959          | 1,135,884              | 1,233,890                            | 496,650                | 996,970               | 1,754,204                          | 852,198              | 878,163                                 |
| Oklahoma . . . . .             | 1,895,590          | 350,275                | 200,243                              | 153,523                | 277,417               | 593,434                            | 167,589              | 153,109                                 |
| Oregon . . . . .               | 2,121,378          | 397,978                | 239,091                              | 75,707                 | 351,415               | 460,990                            | 241,630              | 354,567                                 |
| Pennsylvania . . . . .         | 7,637,090          | 1,103,373              | 839,483                              | 618,349                | 879,581               | 2,196,363                          | 1,264,691            | 735,250                                 |
| Rhode Island . . . . .         | 773,039            | 253,892                | 65,639                               | 50,349                 | 98,731                | 172,943                            | 93,513               | 37,972                                  |
| South Carolina . . . . .       | 2,463,391          | 517,305                | 435,618                              | 77,522                 | 392,094               | 617,109                            | 216,096              | 207,647                                 |
| South Dakota . . . . .         | 379,946            | 58,701                 | 44,645                               | 36,348                 | 51,763                | 113,928                            | 37,075               | 37,486                                  |
| Tennessee . . . . .            | 2,480,290          | 330,166                | 442,245                              | 151,445                | 440,561               | 694,776                            | 280,350              | 140,747                                 |
| Texas . . . . .                | 13,799,383         | 1,963,251              | 2,104,130                            | 567,066                | 2,202,798             | 4,498,329                          | 1,096,490            | 1,367,319                               |
| Utah . . . . .                 | 1,008,636          | 119,776                | 150,976                              | 39,788                 | 201,662               | 305,576                            | 115,544              | 75,314                                  |
| Vermont . . . . .              | 489,015            | 102,870                | 55,340                               | 32,899                 | 95,150                | 120,265                            | 46,837               | 35,654                                  |
| Virginia . . . . .             | 4,813,706          | 655,443                | 906,448                              | 214,383                | 799,234               | 1,324,730                          | 691,336              | 222,132                                 |
| Washington . . . . .           | 3,464,921          | 660,137                | 450,212                              | 110,754                | 579,765               | 883,225                            | 390,894              | 389,934                                 |
| West Virginia . . . . .        | 994,305            | 106,102                | 108,232                              | 63,009                 | 155,775               | 304,174                            | 210,604              | 46,409                                  |
| Wisconsin . . . . .            | 3,382,519          | 428,865                | 462,865                              | 246,748                | 484,501               | 891,946                            | 382,046              | 485,548                                 |
| Wyoming . . . . .              | 482,641            | 73,057                 | 83,661                               | 24,525                 | 68,672                | 125,061                            | 58,482               | 49,183                                  |

Note: See Appendix B for a description of state-specific reporting anomalies. Payments to other school systems are excluded from this table. Expenditure for adult education, community services, and other non-elementary-secondary programs are also excluded.

Source: U.S. Census Bureau, 2009 Annual Survey of Local Government Finances—School Systems. Data are not subject to sampling error, but for information on nonsampling error and definitions, see introductory text. Data users who create their own estimates from these tables should cite the U.S. Census Bureau as the source of the original data only.

Table 8.

## Per Pupil Amounts for Current Spending of Public Elementary-Secondary School Systems by State: 2008–2009

(In dollars. For meaning of abbreviations and symbols, see introductory text)

| Geographic area                | Total <sup>1</sup> | Salaries and wages | Employee benefits | Instruction        |                    |                   | Support services   |               |               |                        |                       |
|--------------------------------|--------------------|--------------------|-------------------|--------------------|--------------------|-------------------|--------------------|---------------|---------------|------------------------|-----------------------|
|                                |                    |                    |                   | Total <sup>1</sup> | Salaries and wages | Employee benefits | Total <sup>1</sup> | Pupil support | Staff support | General administration | School administration |
| <b>United States . . . .</b>   | <b>10,499</b>      | <b>6,433</b>       | <b>2,263</b>      | <b>6,369</b>       | <b>4,333</b>       | <b>1,452</b>      | <b>3,704</b>       | <b>572</b>    | <b>512</b>    | <b>200</b>             | <b>579</b>            |
| Alabama . . . . .              | 8,870              | 5,109              | 2,142             | 5,142              | 3,326              | 1,335             | 3,127              | 501           | 418           | 232                    | 558                   |
| Alaska . . . . .               | 15,552             | 7,257              | 4,959             | 8,675              | 4,637              | 3,026             | 6,394              | 1,264         | 880           | 239                    | 940                   |
| Arizona . . . . .              | 7,813              | 4,766              | 1,373             | 4,376              | 3,105              | 880               | 3,039              | 552           | 249           | 104                    | 384                   |
| Arkansas . . . . .             | 8,712              | 5,390              | 1,412             | 5,089              | 3,516              | 921               | 3,146              | 434           | 696           | 197                    | 460                   |
| California . . . . .           | 9,657              | 6,092              | 1,976             | 5,776              | 3,942              | 1,201             | 3,518              | 485           | 609           | 91                     | 643                   |
| Colorado . . . . .             | 8,718              | 5,653              | 1,326             | 5,047              | 3,641              | 841               | 3,334              | 407           | 483           | 141                    | 594                   |
| Connecticut . . . . .          | 14,531             | 8,595              | 3,381             | 8,872              | 6,017              | 2,328             | 5,129              | 927           | 472           | 336                    | 850                   |
| Delaware . . . . .             | 12,257             | 6,918              | 3,021             | 7,475              | 4,843              | 2,144             | 4,250              | 620           | 140           | 137                    | 732                   |
| District of Columbia . . . . . | 16,408             | 10,708             | 1,289             | 7,460              | 6,321              | 685               | 8,349              | 1,885         | 1,307         | 292                    | 1,730                 |
| Florida . . . . .              | 8,760              | 5,263              | 1,649             | 5,293              | 3,357              | 1,011             | 3,076              | 408           | 568           | 79                     | 500                   |
| Georgia . . . . .              | 9,650              | 6,318              | 1,679             | 6,052              | 4,322              | 1,238             | 3,113              | 466           | 492           | 143                    | 569                   |
| Hawaii . . . . .               | 12,399             | 7,067              | 2,780             | 7,813              | 4,839              | 1,911             | 4,002              | 1,176         | 408           | 65                     | 766                   |
| Idaho . . . . .                | 7,092              | 4,388              | 1,466             | 4,320              | 3,019              | 981               | 2,412              | 404           | 299           | 151                    | 404                   |
| Illinois . . . . .             | 10,835             | 6,415              | 3,983             | 6,330              | 4,338              | 1,421             | 4,140              | 692           | 502           | 453                    | 547                   |
| Indiana . . . . .              | 9,369              | 5,428              | 2,565             | 5,389              | 3,627              | 1,595             | 3,580              | 433           | 345           | 187                    | 529                   |
| Iowa . . . . .                 | 9,707              | 6,306              | 1,909             | 5,977              | 4,278              | 1,281             | 3,313              | 553           | 439           | 256                    | 563                   |
| Kansas . . . . .               | 9,951              | 6,100              | 1,603             | 6,128              | 4,044              | 1,055             | 3,357              | 469           | 444           | 264                    | 584                   |
| Kentucky . . . . .             | 8,756              | 5,683              | 1,871             | 5,178              | 3,730              | 1,179             | 3,061              | 392           | 466           | 208                    | 492                   |
| Louisiana . . . . .            | 10,533             | 6,288              | 2,163             | 6,114              | 4,183              | 1,397             | 3,836              | 485           | 574           | 263                    | 573                   |
| Maine . . . . .                | 12,304             | 7,187              | 2,923             | 7,059              | 4,802              | 1,979             | 4,593              | 782           | 571           | 566                    | 674                   |
| Maryland . . . . .             | 13,449             | 8,312              | 3,117             | 8,177              | 5,589              | 2,118             | 4,722              | 630           | 704           | 115                    | 953                   |
| Massachusetts . . . . .        | 14,118             | 8,120              | 3,702             | 8,737              | 5,020              | 2,732             | 4,961              | 1,033         | 858           | 183                    | 616                   |
| Michigan . . . . .             | 10,483             | 5,958              | 2,807             | 6,057              | 3,875              | 1,794             | 4,085              | 821           | 509           | 167                    | 587                   |
| Minnesota . . . . .            | 11,098             | 6,632              | 2,713             | 7,242              | 4,669              | 1,960             | 3,377              | 299           | 515           | 434                    | 443                   |
| Mississippi . . . . .          | 8,075              | 4,882              | 1,542             | 4,719              | 3,243              | 990               | 2,834              | 379           | 369           | 238                    | 465                   |
| Missouri . . . . .             | 9,529              | 6,085              | 1,678             | 5,759              | 4,082              | 1,094             | 3,364              | 454           | 444           | 295                    | 544                   |
| Montana . . . . .              | 10,059             | 5,859              | 1,715             | 6,043              | 4,013              | 1,143             | 3,601              | 564           | 391           | 284                    | 548                   |
| Nebraska . . . . .             | 10,045             | 5,980              | 1,895             | 6,460              | 4,240              | 1,380             | 3,100              | 434           | 336           | 312                    | 523                   |
| Nevada . . . . .               | 8,422              | 5,133              | 1,917             | 4,979              | 3,302              | 1,215             | 3,165              | 402           | 441           | 137                    | 603                   |
| New Hampshire . . . . .        | 11,932             | 6,946              | 2,646             | 7,434              | 5,060              | 1,938             | 4,153              | 879           | 397           | 424                    | 679                   |
| New Jersey . . . . .           | 16,271             | 9,900              | 3,570             | 9,337              | 6,504              | 2,192             | 6,392              | 1,582         | 569           | 364                    | 799                   |
| New Mexico . . . . .           | 9,439              | 5,719              | 1,805             | 5,498              | 3,786              | 1,176             | 3,552              | 936           | 275           | 196                    | 584                   |
| New York . . . . .             | 18,126             | 10,704             | 4,444             | 12,524             | 8,070              | 3,474             | 5,221              | 548           | 504           | 302                    | 732                   |
| North Carolina . . . . .       | 8,587              | 5,751              | 1,428             | 5,470              | 3,976              | 973               | 2,650              | 428           | 307           | 94                     | 521                   |
| North Dakota . . . . .         | 10,151             | 6,258              | 1,809             | 6,126              | 4,357              | 1,276             | 3,278              | 402           | 303           | 438                    | 495                   |
| Ohio . . . . .                 | 10,560             | 6,479              | 2,300             | 5,940              | 4,129              | 1,372             | 4,250              | 657           | 714           | 287                    | 577                   |
| Oklahoma . . . . .             | 7,885              | 4,537              | 1,354             | 4,401              | 2,989              | 907               | 2,941              | 543           | 311           | 238                    | 430                   |
| Oregon . . . . .               | 9,805              | 5,354              | 2,644             | 5,690              | 3,468              | 1,669             | 3,775              | 708           | 425           | 135                    | 625                   |
| Pennsylvania . . . . .         | 12,512             | 7,232              | 2,531             | 7,516              | 5,035              | 1,730             | 4,504              | 651           | 495           | 365                    | 519                   |
| Rhode Island . . . . .         | 13,707             | 8,209              | 3,585             | 7,906              | 5,530              | 2,278             | 5,462              | 1,794         | 464           | 356                    | 698                   |
| South Carolina . . . . .       | 9,277              | 5,833              | 1,732             | 5,330              | 3,831              | 1,096             | 3,449              | 724           | 610           | 109                    | 549                   |
| South Dakota . . . . .         | 8,507              | 5,097              | 1,399             | 5,097              | 3,499              | 940               | 3,001              | 464           | 353           | 287                    | 409                   |
| Tennessee . . . . .            | 7,897              | 4,947              | 1,440             | 4,954              | 3,421              | 986               | 2,555              | 340           | 455           | 156                    | 454                   |
| Texas . . . . .                | 8,540              | 5,867              | 1,005             | 5,142              | 3,989              | 654               | 2,969              | 422           | 453           | 122                    | 474                   |
| Utah . . . . .                 | 6,356              | 3,854              | 1,594             | 4,075              | 2,682              | 1,109             | 1,894              | 225           | 284           | 75                     | 379                   |
| Vermont . . . . .              | 15,175             | 9,009              | 3,178             | 9,184              | 6,190              | 2,179             | 5,551              | 1,168         | 628           | 373                    | 1,080                 |
| Virginia . . . . .             | 10,930             | 7,033              | 2,452             | 6,630              | 4,645              | 1,598             | 3,898              | 531           | 734           | 174                    | 647                   |
| Washington . . . . .           | 9,550              | 5,976              | 2,036             | 5,775              | 3,915              | 1,295             | 3,344              | 637           | 435           | 107                    | 560                   |
| West Virginia . . . . .        | 10,367             | 5,850              | 2,939             | 6,241              | 3,847              | 1,897             | 3,527              | 376           | 384           | 224                    | 553                   |
| Wisconsin . . . . .            | 11,078             | 5,957              | 3,140             | 6,756              | 4,266              | 2,074             | 3,901              | 495           | 534           | 285                    | 559                   |
| Wyoming . . . . .              | 14,573             | 9,002              | 3,235             | 8,565              | 5,799              | 2,033             | 5,549              | 840           | 962           | 282                    | 790                   |

<sup>1</sup> Includes amounts not shown separately.

Note: See Appendix B for a description of state-specific reporting anomalies. Payments to other school systems are excluded from this table. Expenditure for adult education, community services, and other non-elementary-secondary programs are also excluded. Enrollments used to calculate per pupil amounts represent fall 2008 memberships collected by the National Center for Education Statistics on the Common Core of Data Agency file—"Local Education Agency (School District) Universe Survey: 2008–2009." Enrollments for private charter schools, state educational facilities, and federal school systems have been excluded.

Source: U.S. Census Bureau, 2009 Annual Survey of Local Government Finances—School Systems. Data are not subject to sampling error, but for information on nonsampling error and definitions, see introductory text. Data users who create their own estimates from these tables should cite the U.S. Census Bureau as the source of the original data only.



Table 9.

**Capital Outlay and Other Expenditure of Public School Systems by State: 2008–2009**

(In thousands of dollars. Detail may not add to total because of rounding. For meaning of abbreviations and symbols, see introductory text)

| Geographic area                | Capital outlay    |                   |   |                  |                  | Interest on debt  | Payments to other governments |
|--------------------------------|-------------------|-------------------|---|------------------|------------------|-------------------|-------------------------------|
|                                | Total             | Construction      | Land and existing structures <sup>1</sup> | Equipment        |                  |                   |                               |
|                                |                   |                   |   | Instructional    | Other            |                   |                               |
| <b>United States . . . .</b>   | <b>68,044,563</b> | <b>54,653,349</b> | <b>4,188,206</b>                          | <b>2,225,407</b> | <b>6,977,601</b> | <b>17,140,633</b> | <b>1,962,847</b>              |
| Alabama . . . . .              | 924,956           | 857,281           | 16,640                                    | 9,873            | 41,162           | 152,188           | –                             |
| Alaska . . . . .               | 303,165           | 200,985           | 71,699                                    | 8,304            | 22,177           | 59,873            | –                             |
| Arizona . . . . .              | 1,312,659         | 1,005,890         | ( <sup>1</sup> )                          | 153,806          | 152,963          | 532,099           | –                             |
| Arkansas . . . . .             | 409,763           | 222,375           | 115,127                                   | 21,050           | 51,211           | 119,964           | 7,195                         |
| California . . . . .           | 8,881,265         | 7,902,686         | 817,459                                   | 26,914           | 134,206          | 1,895,036         | 3,575                         |
| Colorado . . . . .             | 1,035,058         | 739,001           | 98,783                                    | 51,062           | 146,212          | 437,932           | 13,837                        |
| Connecticut . . . . .          | 763,075           | 673,622           | ( <sup>1</sup> )                          | 32,698           | 56,755           | 154,000           | –                             |
| Delaware . . . . .             | 254,460           | 248,466           | ( <sup>1</sup> )                          | 1,991            | 4,003            | 22,748            | –                             |
| District of Columbia . . . . . | 66,023            | 55,852            | ( <sup>1</sup> )                          | 3,898            | 6,273            | –                 | –                             |
| Florida . . . . .              | 4,533,913         | 3,481,102         | 290,265                                   | 19,090           | 743,456          | 835,468           | –                             |
| Georgia . . . . .              | 2,712,073         | 2,334,126         | 97,211                                    | 43,182           | 237,554          | 263,157           | –                             |
| Hawaii . . . . .               | 68,584            | 21,606            | 35,182                                    | 6,318            | 5,478            | –                 | –                             |
| Idaho . . . . .                | 111,190           | 76,327            | ( <sup>1</sup> )                          | 9,735            | 25,128           | 62,834            | –                             |
| Illinois . . . . .             | 2,884,993         | 2,320,911         | ( <sup>1</sup> )                          | 129,126          | 434,956          | 764,564           | –                             |
| Indiana . . . . .              | 899,628           | 365,699           | 179,942                                   | 21,834           | 332,153          | 342,464           | –                             |
| Iowa . . . . .                 | 672,339           | 533,255           | 9,985                                     | 26,658           | 102,441          | 85,863            | –                             |
| Kansas . . . . .               | 958,961           | 643,708           | 34,918                                    | 113,198          | 167,137          | 168,144           | 3,501                         |
| Kentucky . . . . .             | 720,114           | 575,788           | 38,050                                    | 36,611           | 69,665           | 179,223           | –                             |
| Louisiana . . . . .            | 824,390           | 676,696           | 63,339                                    | 31,453           | 52,902           | 108,390           | –                             |
| Maine . . . . .                | 108,016           | 65,071            | 13,951                                    | 5,840            | 23,154           | 47,183            | 517                           |
| Maryland . . . . .             | 961,161           | 703,381           | 13,579                                    | 47,715           | 196,486          | 147,545           | –                             |
| Massachusetts . . . . .        | 589,413           | 281,231           | 199,431                                   | 65,886           | 42,865           | 279,580           | –                             |
| Michigan . . . . .             | 1,280,455         | 898,831           | 116,314                                   | 46,928           | 218,382          | 865,016           | –                             |
| Minnesota . . . . .            | 1,187,008         | 945,487           | ( <sup>1</sup> )                          | 56,703           | 184,818          | 424,555           | 62,883                        |
| Mississippi . . . . .          | 493,773           | 360,041           | ( <sup>1</sup> )                          | 49,822           | 83,910           | 73,239            | –                             |
| Missouri . . . . .             | 1,120,105         | 811,663           | 100,601                                   | 57,580           | 150,261          | 280,416           | –                             |
| Montana . . . . .              | 158,151           | 118,799           | 9,480                                     | 4,089            | 25,783           | 17,081            | –                             |
| Nebraska . . . . .             | 488,293           | 296,550           | 26,805                                    | 28,053           | 136,885          | 73,721            | 459                           |
| Nevada . . . . .               | 633,545           | 559,377           | 40,428                                    | 2,396            | 31,344           | 288,768           | –                             |
| New Hampshire . . . . .        | 112,359           | 66,613            | 14,217                                    | 14,569           | 16,960           | 39,774            | –                             |
| New Jersey . . . . .           | 1,499,241         | 1,284,022         | 80,636                                    | 26,162           | 108,421          | 400,476           | 51,372                        |
| New Mexico . . . . .           | 784,529           | 553,692           | 50,362                                    | 4,301            | 176,174          | 48,940            | –                             |
| New York . . . . .             | 5,463,718         | 4,843,455         | 109,039                                   | 158,968          | 352,256          | 1,191,856         | –                             |
| North Carolina . . . . .       | 1,647,148         | 1,336,565         | 85,419                                    | 37,342           | 187,822          | 646,256           | –                             |
| North Dakota . . . . .         | 95,977            | 52,128            | 8,173                                     | 11,300           | 24,376           | 11,854            | 2,590                         |
| Ohio . . . . .                 | 2,552,105         | 2,093,898         | 33,174                                    | 140,055          | 284,978          | 470,669           | 221,203                       |
| Oklahoma . . . . .             | 568,720           | 397,633           | 30,852                                    | 31,091           | 109,144          | 55,485            | –                             |
| Oregon . . . . .               | 803,096           | 727,740           | 12,316                                    | 6,228            | 56,812           | 268,742           | 374                           |
| Pennsylvania . . . . .         | 2,411,908         | 2,090,915         | 7,643                                     | 140,863          | 172,487          | 949,444           | 46,260                        |
| Rhode Island . . . . .         | 24,161            | 11,287            | –   | 8,929            | 3,945            | 37,030            | –                             |
| South Carolina . . . . .       | 1,318,784         | 1,004,848         | 131,731                                   | 37,232           | 144,973          | 358,719           | 19,658                        |
| South Dakota . . . . .         | 154,459           | 135,560           | ( <sup>1</sup> )                          | 17,703           | 1,196            | 24,675            | –                             |
| Tennessee . . . . .            | 652,210           | 447,836           | 18,689                                    | 63,495           | 122,190          | 178,018           | –                             |
| Texas . . . . .                | 9,297,597         | 8,152,954         | 368,605                                   | 173,794          | 602,244          | 2,710,120         | 1,431,444                     |
| Utah . . . . .                 | 821,593           | 490,119           | 186,794                                   | 46,756           | 97,924           | 107,017           | –                             |
| Vermont . . . . .              | 64,170            | 34,892            | 1,847                                     | 11,426           | 16,005           | 13,578            | –                             |
| Virginia . . . . .             | 1,418,914         | 682,793           | 465,973                                   | 88,292           | 181,856          | 289,567           | –                             |
| Washington . . . . .           | 1,818,982         | 1,448,939         | 129,113                                   | 15,742           | 225,188          | 423,843           | –                             |
| West Virginia . . . . .        | 157,049           | 100,098           | 16,138                                    | 4,958            | 35,855           | 12,147            | 26                            |
| Wisconsin . . . . .            | 648,807           | 430,469           | 20,792                                    | 59,260           | 138,286          | 218,913           | 97,953                        |
| Wyoming . . . . .              | 372,507           | 291,086           | 27,504                                    | 15,128           | 38,789           | 2,459             | –                             |

<sup>1</sup> Amounts are included in construction.

Note: See Appendix B for a description of state-specific reporting anomalies. Payments to other school systems are excluded from this table.

Source: U.S. Census Bureau, 2009 Annual Survey of Local Government Finances—School Systems. Data are not subject to sampling error, but for information on nonsampling error and definitions, see introductory text. Data users who create their own estimates from these tables should cite the U.S. Census Bureau as the source of the original data only.

Table 10.

## Indebtedness and Debt Transactions of Public Elementary-Secondary School Systems by State: 2008–2009

(In thousands of dollars. Detail may not add to total because of rounding. For meaning of abbreviations and symbols, see introductory text)

| Geographic area                | Debt outstanding at end of fiscal year <sup>1</sup> |                    |                  | Debt transactions     |                        |
|--------------------------------|---|--------------------|------------------|-----------------------|------------------------|
|                                | Total   | Long-term          | Short-term       | Long-term debt issued | Long-term debt retired |
| <b>United States . . . . .</b> | <b>399,118,054</b>                                  | <b>390,651,616</b> | <b>8,466,438</b> | <b>42,395,543</b>     | <b>28,521,268</b>      |
| Alabama . . . . .              | 4,104,383   | 4,104,383          | —                | 454,142               | 292,431                |
| Alaska . . . . .               | 1,438,407   | 1,438,407          | —                | 131,380               | 96,451                 |
| Arizona . . . . .              | 5,331,063   | 5,331,063          | —                | 780,074               | 237,065                |
| Arkansas . . . . .             | 3,060,600   | 3,060,600          | —                | 685,626               | 470,727                |
| California . . . . .           | 46,579,660  | 46,579,660         | —                | 5,286,633             | 2,091,651              |
| Colorado . . . . .             | 7,384,931   | 7,384,931          | —                | 798,212               | 387,962                |
| Connecticut . . . . .          | 2,572,329   | 2,572,329          | —                | 504,996               | 391,377                |
| Delaware . . . . .             | 510,716   | 510,716            | —                | 30,258                | 34,400                 |
| District of Columbia . . . . . | —   | —                  | —                | —                     | —                      |
| Florida . . . . .              | 17,342,891  | 17,342,891         | —                | 953,248               | 938,662                |
| Georgia . . . . .              | 6,044,176   | 5,895,538          | 148,638          | 382,930               | 527,335                |
| Hawaii . . . . .               | —   | —                  | —                | —                     | —                      |
| Idaho . . . . .                | 1,415,273   | 1,414,666          | 607              | 140,270               | 92,473                 |
| Illinois . . . . .             | 18,387,179  | 18,285,885         | 101,294          | 1,706,216             | 1,606,031              |
| Indiana . . . . .              | 13,286,582  | 12,367,193         | 919,389          | 793,686               | 843,230                |
| Iowa . . . . .                 | 2,174,435   | 2,170,056          | 4,379            | 524,437               | 338,163                |
| Kansas . . . . .               | 4,377,774   | 4,359,174          | 18,600           | 935,111               | 336,101                |
| Kentucky . . . . .             | 4,739,605   | 4,739,605          | —                | 619,413               | 268,774                |
| Louisiana . . . . .            | 3,190,290   | 3,190,290          | —                | 386,103               | 223,582                |
| Maine . . . . .                | 801,538   | 801,538            | —                | 100,069               | 117,736                |
| Maryland . . . . .             | 3,309,837   | 3,262,952          | 46,885           | 400,925               | 226,299                |
| Massachusetts . . . . .        | 5,117,910   | 5,096,186          | 21,724           | 360,195               | 548,070                |
| Michigan . . . . .             | 21,471,935  | 20,577,925         | 894,010          | 922,067               | 1,107,806              |
| Minnesota . . . . .            | 9,619,319   | 9,482,428          | 136,891          | 693,190               | 622,503                |
| Mississippi . . . . .          | 1,677,337   | 1,677,337          | —                | 380,369               | 207,350                |
| Missouri . . . . .             | 6,064,403   | 6,064,388          | 15               | 642,262               | 645,138                |
| Montana . . . . .              | 375,522   | 375,522            | —                | 19,842                | 31,933                 |
| Nebraska . . . . .             | 1,990,982   | 1,943,711          | 47,271           | 348,538               | 142,478                |
| Nevada . . . . .               | 5,629,327   | 5,628,885          | 442              | 189,614               | 565,743                |
| New Hampshire . . . . .        | 897,327   | 897,327            | —                | 17,367                | 95,917                 |
| New Jersey . . . . .           | 8,373,417   | 8,287,642          | 85,775           | 187,610               | 490,073                |
| New Mexico . . . . .           | 1,509,824   | 1,509,824          | —                | 493,172               | 224,095                |
| New York . . . . .             | 30,528,777  | 28,266,770         | 2,262,007        | 2,224,288             | 1,669,699              |
| North Carolina . . . . .       | 10,200,562  | 10,200,562         | —                | 1,943,408             | 1,685,191              |
| North Dakota . . . . .         | 283,566   | 283,566            | —                | 6,641                 | 17,985                 |
| Ohio . . . . .                 | 11,318,000  | 10,781,761         | 536,239          | 906,543               | 538,221                |
| Oklahoma . . . . .             | 1,546,658   | 1,546,658          | —                | 382,160               | 330,449                |
| Oregon . . . . .               | 7,012,144   | 7,012,144          | —                | 906,431               | 347,925                |
| Pennsylvania . . . . .         | 25,456,185  | 25,372,187         | 83,998           | 4,568,382             | 3,590,870              |
| Rhode Island . . . . .         | 935,888   | 935,888            | —                | 60,625                | 54,035                 |
| South Carolina . . . . .       | 9,819,057   | 9,819,057          | —                | 759,058               | 401,457                |
| South Dakota . . . . .         | 615,365   | 615,365            | —                | 91,559                | 61,720                 |
| Tennessee . . . . .            | 4,668,194   | 4,668,194          | —                | 506,883               | 449,720                |
| Texas . . . . .                | 62,190,190  | 59,765,952         | 2,424,238        | 7,280,102             | 2,819,746              |
| Utah . . . . .                 | 2,528,724   | 2,528,724          | —                | 237,902               | 198,858                |
| Vermont . . . . .              | 299,112   | 299,112            | —                | 15,834                | 29,450                 |
| Virginia . . . . .             | 7,724,612   | 7,705,840          | 18,772           | 1,087,136             | 591,285                |
| Washington . . . . .           | 9,070,245   | 9,070,245          | —                | 809,770               | 759,914                |
| West Virginia . . . . .        | 331,750   | 331,750            | —                | 53,845                | 27,380                 |
| Wisconsin . . . . .            | 5,762,380   | 5,047,116          | 715,264          | 668,562               | 726,731                |
| Wyoming . . . . .              | 47,673  | 47,673             | —                | 18,459                | 19,076                 |

<sup>1</sup> Minor amounts of short-term indebtedness incurred by independent school systems are included in the long-term indebtedness figures and are not separately identifiable. Short-term indebtedness of dependent school systems in many cases cannot be distinguished from the total indebtedness of their parent government.

Source: U.S. Census Bureau, 2009 Annual Survey of Local Government Finances—School Systems. Data are not subject to sampling error, but for information on nonsampling error and definitions, see introductory text. Data users who create their own estimates from these tables should cite the U.S. Census Bureau as the source of the original data only.

**Table 11. States Ranked According to Per Pupil Elementary-Secondary Public School System Finance Amounts: 2008–2009**  
(In dollars. Detail may not add to total because of rounding. For meaning of abbreviations and symbols, see introductory text)

| Rank | Elementary-secondary revenue |        |       |       |                      |        |                    |        |                    |        | Current spending |        |                    |       |               |       |          |       |       |       | General administration |       | School administration |       |
|------|------------------------------|--------|-------|-------|----------------------|--------|--------------------|--------|--------------------|--------|------------------|--------|--------------------|-------|---------------|-------|----------|-------|-------|-------|------------------------|-------|-----------------------|-------|
|      | State                        |        | Total |       | From federal sources |        | From state sources |        | From local sources |        | State            |        | Total <sup>1</sup> |       | Salaries only |       | Benefits |       | State |       | State                  |       | State                 |       |
|      | U.S.                         | State  | U.S.  | State | U.S.                 | State  | U.S.               | State  | U.S.               | State  | U.S.             | State  | U.S.               | State | U.S.          | State | U.S.     | State | U.S.  | State | U.S.                   | State | U.S.                  | State |
| 1.   | NY                           | 20,645 | AK    | 2,401 | VT                   | 15,169 | DC                 | 16,358 | NY                 | 18,126 | U.S.             | 6,369  | U.S.               | 4,333 | U.S.          | 1,452 | U.S.     | 200   | U.S.  | DC    | 1,730                  |       |                       |       |
| 2.   | WY                           | 19,238 | HI    | 2,189 | HI                   | 12,286 | NJ                 | 10,474 | DC                 | 16,408 | NY               | 12,524 | NY                 | 8,070 | NY            | 3,474 | ME       | 566   | ME    | DC    | 1,080                  |       |                       |       |
| 3.   | NJ                           | 18,874 | LA    | 1,868 | WY                   | 10,874 | CT                 | 10,042 | CT                 | 16,271 | NJ               | 9,337  | NJ                 | 6,504 | AK            | 3,026 | IL       | 453   | IL    | VT    | 953                    |       |                       |       |
| 4.   | DC                           | 18,069 | DC    | 1,711 | AK                   | 10,425 | NY                 | 9,904  | NY                 | 15,552 | VT               | 8,872  | VT                 | 6,190 | MA            | 2,732 | ND       | 438   | ND    | MD    | 940                    |       |                       |       |
| 5.   | CT                           | 17,373 | ND    | 1,693 | NY                   | 9,555  | MA                 | 8,595  | MA                 | 15,175 | MA               | 8,737  | CT                 | 6,017 | RI            | 2,278 | RI       | 424   | NH    | CT    | 850                    |       |                       |       |
| 6.   | VT                           | 17,108 | SD    | 1,594 | DE                   | 8,967  | RI                 | 8,449  | RI                 | 14,573 | AK               | 8,675  | NY                 | 5,799 | NJ            | 2,192 | VT       | 373   | VT    | WY    | 799                    |       |                       |       |
| 7.   | AK                           | 16,576 | NM    | 1,582 | DE                   | 8,207  | PA                 | 8,141  | CT                 | 14,531 | WY               | 8,565  | WY                 | 5,589 | PA            | 2,179 | PA       | 365   | PA    | NY    | 790                    |       |                       |       |
| 8.   | MA                           | 16,270 | IL    | 1,581 | NM                   | 7,956  | MD                 | 7,999  | MD                 | 14,118 | RI               | 8,177  | RI                 | 5,530 | NJ            | 2,144 | NJ       | 364   | NJ    | HI    | 766                    |       |                       |       |
| 9.   | MD                           | 15,574 | CA    | 1,581 | NJ                   | 7,653  | NH                 | 7,919  | RI                 | 13,707 | HI               | 7,906  | HI                 | 5,060 | RI            | 2,118 | RI       | 356   | RI    | NY    | 732                    |       |                       |       |
| 10.  | RI                           | 15,312 | RI    | 1,457 | AR                   | 7,442  | IL                 | 7,154  | MD                 | 13,449 | HI               | 7,813  | PA                 | 5,035 | CT            | 2,074 | CT       | 336   | CT    | DE    | 732                    |       |                       |       |
| 11.  | PA                           | 15,023 | WI    | 1,452 | KS                   | 7,001  | WY                 | 7,118  | PA                 | 12,512 | PA               | 7,516  | MA                 | 5,020 | WY            | 2,033 | NE       | 312   | NE    | RI    | 698                    |       |                       |       |
| 12.  | HI                           | 14,987 | MT    | 1,382 | MD                   | 6,897  | NE                 | 6,729  | HI                 | 12,399 | DE               | 7,475  | DE                 | 4,843 | ME            | 1,979 | ME       | 302   | ME    | NH    | 679                    |       |                       |       |
| 13.  | DE                           | 14,335 | MS    | 1,375 | MD                   | 6,752  | ME                 | 6,425  | DC                 | 12,304 | DC               | 7,460  | HI                 | 4,839 | MN            | 1,960 | MO       | 295   | MO    | ME    | 674                    |       |                       |       |
| 14.  | NH                           | 13,725 | IN    | 1,365 | CT                   | 6,594  | VA                 | 6,290  | DE                 | 12,257 | NH               | 7,434  | ME                 | 4,802 | NH            | 1,938 | DC       | 292   | DC    | VA    | 647                    |       |                       |       |
| 15.  | ME                           | 13,666 | MI    | 1,347 | MI                   | 6,512  | OH                 | 6,011  | OH                 | 11,932 | MN               | 7,242  | MN                 | 4,669 | HI            | 1,911 | OH       | 287   | OH    | CA    | 643                    |       |                       |       |
| 16.  | OH                           | 12,811 | WA    | 1,337 | CA                   | 6,501  | ND                 | 5,667  | MN                 | 11,098 | ME               | 7,059  | VA                 | 4,645 | WV            | 1,897 | SD       | 287   | SD    | OR    | 625                    |       |                       |       |
| 17.  | MN                           | 12,664 | ME    | 1,312 | MA                   | 6,407  | FL                 | 5,621  | WI                 | 11,078 | WI               | 6,756  | AK                 | 4,637 | MI            | 1,794 | WI       | 285   | WI    | MA    | 616                    |       |                       |       |
| 18.  | IL                           | 12,457 | MA    | 1,267 | WI                   | 6,363  | WI                 | 5,464  | VA                 | 10,930 | VA               | 6,630  | ND                 | 4,357 | PA            | 1,730 | MT       | 284   | MT    | NV    | 603                    |       |                       |       |
| 19.  | WI                           | 12,435 | WV    | 1,260 | ME                   | 5,929  | IN                 | 5,350  | IL                 | 10,835 | NE               | 6,460  | IL                 | 4,338 | OR            | 1,669 | WY       | 282   | WY    | CO    | 594                    |       |                       |       |
| 20.  | IN                           | 12,360 | WY    | 1,246 | OH                   | 5,914  | MO                 | 5,242  | MO                 | 10,560 | IL               | 6,330  | GA                 | 4,322 | VA            | 1,598 | KS       | 264   | KS    | MI    | 587                    |       |                       |       |
| 21.  | VA                           | 12,146 | OK    | 1,193 | PA                   | 5,814  | IA                 | 5,232  | LA                 | 10,533 | WV               | 6,241  | IA                 | 4,278 | IN            | 1,595 | LA       | 263   | LA    | KS    | 584                    |       |                       |       |
| 22.  | MI                           | 11,987 | NY    | 1,186 | KY                   | 5,778  | GA                 | 5,204  | MI                 | 10,483 | KS               | 6,128  | WI                 | 4,266 | IL            | 1,421 | IA       | 256   | IA    | NM    | 584                    |       |                       |       |
| 23.  | LA                           | 11,967 | OR    | 1,168 | NC                   | 5,667  | SD                 | 5,059  | SD                 | 10,367 | ND               | 6,126  | NE                 | 4,240 | LA            | 1,397 | AK       | 239   | AK    | OH    | 577                    |       |                       |       |
| 24.  | KS                           | 11,939 | VT    | 1,163 | IN                   | 5,645  | TX                 | 5,045  | TX                 | 10,151 | LA               | 6,114  | LA                 | 4,183 | NE            | 1,380 | OK       | 238   | OK    | LA    | 573                    |       |                       |       |
| 25.  | NE                           | 11,796 | AR    | 1,127 | AL                   | 5,580  | CO                 | 5,007  | CO                 | 10,059 | MI               | 6,057  | OH                 | 4,129 | OH            | 1,372 | MS       | 238   | MS    | GA    | 569                    |       |                       |       |
| 26.  | ND                           | 11,664 | KY    | 1,075 | OR                   | 5,547  | LA                 | 4,714  | LA                 | 10,045 | GA               | 6,052  | MO                 | 4,092 | AL            | 1,335 | AL       | 232   | AL    | IA    | 563                    |       |                       |       |
| 27.  | CA                           | 11,588 | PA    | 1,068 | WI                   | 5,519  | SC                 | 4,574  | SC                 | 9,951  | MT               | 6,043  | KS                 | 4,044 | WA            | 1,295 | WV       | 224   | WV    | WA    | 560                    |       |                       |       |
| 28.  | WA                           | 11,510 | AZ    | 1,064 | ID                   | 5,447  | MT                 | 4,480  | OR                 | 9,805  | OR               | 9,905  | MT                 | 4,013 | IA            | 1,281 | KY       | 208   | KY    | WI    | 559                    |       |                       |       |
| 29.  | IA                           | 11,337 | TX    | 1,057 | RI                   | 5,406  | DE                 | 4,429  | IA                 | 9,707  | OH               | 5,940  | TX                 | 3,989 | ND            | 1,276 | AR       | 197   | AR    | AL    | 558                    |       |                       |       |
| 30.  | NM                           | 11,266 | SC    | 1,028 | MT                   | 5,403  | OR                 | 4,147  | CA                 | 9,657  | CA               | 5,776  | NC                 | 3,976 | GA            | 1,238 | NM       | 196   | NM    | WV    | 553                    |       |                       |       |
| 31.  | MT                           | 11,266 | FL    | 1,027 | LA                   | 5,385  | KS                 | 4,132  | GA                 | 9,650  | WA               | 5,775  | CA                 | 3,942 | NV            | 1,215 | IN       | 187   | IN    | SC    | 549                    |       |                       |       |
| 32.  | WV                           | 10,984 | NE    | 1,019 | WA                   | 5,273  | MI                 | 4,128  | WA                 | 9,550  | MO               | 5,775  | WA                 | 3,915 | CA            | 1,201 | MA       | 183   | MA    | CT    | 548                    |       |                       |       |
| 33.  | GA                           | 10,893 | UT    | 1,005 | IA                   | 5,221  | NV                 | 4,046  | MO                 | 9,529  | OR               | 5,690  | MI                 | 3,875 | KY            | 1,179 | VA       | 174   | VA    | IL    | 547                    |       |                       |       |
| 34.  | OR                           | 10,862 | GA    | 997   | SC                   | 5,116  | NC                 | 3,997  | NM                 | 9,439  | NM               | 5,498  | WV                 | 3,847 | NM            | 1,176 | MI       | 167   | MI    | MO    | 544                    |       |                       |       |
| 35.  | SC                           | 10,719 | NV    | 986   | VA                   | 5,115  | AZ                 | 3,942  | IN                 | 9,369  | IN               | 5,478  | SC                 | 3,831 | MT            | 1,143 | TN       | 156   | TN    | IN    | 529                    |       |                       |       |
| 36.  | NC                           | 10,613 | AL    | 977   | NH                   | 5,064  | AK                 | 3,750  | SC                 | 9,277  | IN               | 5,389  | NM                 | 3,786 | UT            | 1,109 | ID       | 151   | ID    | NE    | 523                    |       |                       |       |
| 37.  | MO                           | 10,457 | NC    | 949   | MS                   | 4,752  | MN                 | 3,741  | AL                 | 8,870  | SC               | 5,230  | KY                 | 3,730 | SC            | 1,096 | GA       | 143   | GA    | NC    | 521                    |       |                       |       |
| 38.  | TX                           | 10,314 | DE    | 939   | GA                   | 4,691  | TN                 | 3,513  | FL                 | 8,760  | FL               | 5,293  | CO                 | 3,641 | MO            | 1,094 | CO       | 141   | CO    | PA    | 519                    |       |                       |       |
| 39.  | NV                           | 10,305 | TN    | 896   | OK                   | 4,678  | CA                 | 3,507  | CA                 | 8,756  | KY               | 5,178  | IN                 | 3,627 | KS            | 1,055 | DE       | 137   | DE    | FL    | 500                    |       |                       |       |
| 40.  | CO                           | 10,171 | OH    | 886   | CO                   | 4,473  | OK                 | 3,483  | CO                 | 8,718  | TX               | 5,142  | AR                 | 3,516 | FL            | 1,011 | NV       | 137   | NV    | ND    | 495                    |       |                       |       |
| 41.  | FL                           | 10,098 | IA    | 884   | MO                   | 4,370  | WV                 | 3,360  | AR                 | 8,712  | AL               | 5,142  | SD                 | 3,499 | MS            | 990   | OR       | 135   | OR    | KY    | 492                    |       |                       |       |
| 42.  | KY                           | 10,010 | MO    | 844   | ND                   | 4,304  | WA                 | 3,275  | NC                 | 8,587  | SD               | 5,097  | OR                 | 3,468 | TN            | 986   | TX       | 122   | TX    | TX    | 474                    |       |                       |       |
| 43.  | AR                           | 9,976  | MD    | 823   | TX                   | 4,241  | KY                 | 3,157  | TX                 | 8,540  | AR               | 5,089  | TN                 | 3,421 | ID            | 981   | MD       | 115   | MD    | MS    | 465                    |       |                       |       |
| 44.  | SD                           | 9,913  | ID    | 816   | UT                   | 4,177  | AL                 | 3,078  | SD                 | 8,507  | FL               | 5,047  | FL                 | 3,357 | NC            | 973   | SC       | 109   | SC    | AR    | 460                    |       |                       |       |
| 45.  | AL                           | 9,636  | KS    | 806   | NE                   | 4,048  | MS                 | 2,791  | NV                 | 8,422  | NV               | 4,979  | AL                 | 3,326 | SD            | 940   | WA       | 107   | WA    | TN    | 454                    |       |                       |       |
| 46.  | OK                           | 9,353  | NJ    | 747   | TN                   | 3,915  | UT                 | 2,771  | MS                 | 8,075  | TN               | 4,954  | NV                 | 3,302 | AR            | 921   | AR       | 104   | AR    | MN    | 443                    |       |                       |       |
| 47.  | MS                           | 8,919  | NH    | 742   | AZ                   | 3,877  | ID                 | 1,877  | TN                 | 7,897  | MS               | 4,719  | MS                 | 3,243 | OK            | 907   | NC       | 94    | NC    | OK    | 430                    |       |                       |       |
| 48.  | AZ                           | 8,882  | VA    | 740   | IL                   | 3,722  | NM                 | 1,728  | OK                 | 7,885  | OK               | 4,401  | AZ                 | 3,105 | AZ            | 880   | CA       | 91    | CA    | SD    | 409                    |       |                       |       |
| 49.  | TN                           | 8,324  | CT    | 737   | SD                   | 3,449  | AR                 | 1,407  | AR                 | 7,813  | AZ               | 4,376  | ID                 | 2,919 | CO            | 841   | FL       | 79    | FL    | UT    | 404                    |       |                       |       |
| 50.  | ID                           | 8,141  | MN    | 717   | FL                   | 3,260  | VT                 | 776    | VT                 | 7,092  | ID               | 4,320  | OK                 | 2,989 | DC            | 685   | DC       | 75    | DC    | AZ    | 384                    |       |                       |       |
| 51.  | UT                           | 7,954  | CO    | 690   | DC                   | —      | HI                 | 512    | HI                 | 6,356  | UT               | 4,075  | UT                 | 2,682 | TX            | 654   | HI       | 65    | HI    | UT    | 379                    |       |                       |       |

<sup>1</sup> Includes amounts not shown separately.

Note: See Appendix B for a description of state-specific reporting anomalies. Revenue from and payments to other school systems are excluded to avoid double counting. Expenditure for adult education, community services, and other non-elementary-secondary programs are also excluded. Some data appear under local sources for Hawaii's state-operated school system for consistency with data presented for all other school systems. Enrollments used to calculate per pupil amounts represent fall 2008 memberships collected by the National Center for Education Statistics on the Common Core of Data Agency file—"Local Education Agency (School District) Universe Survey, 2008–2009." Enrollments for private charter schools, state educational facilities, and federal school systems have been excluded.

Source: U.S. Census Bureau, 2009 Annual Survey of Local Government Finances—School Systems. Data are not subject to sampling error, but for information on nonsampling error and definitions, see introductory text. Data users who create their own estimates from these tables should cite the U.S. Census Bureau as the source of the original data only.

**Table 12. States Ranked According to Relation of Elementary-Secondary Public School System Finance Amounts to \$1,000 of Personal Income: 2008-2009**

(In dollars. Detail may not add to total because of rounding. For meaning of abbreviations and symbols, see introductory text)

| Rank | Elementary-secondary revenue |       |                    |       |                    |       | Current spending |                    |               |       |               |       | General administration |       | School administration |       |      |      |
|------|------------------------------|-------|--------------------|-------|--------------------|-------|------------------|--------------------|---------------|-------|---------------|-------|------------------------|-------|-----------------------|-------|------|------|
|      | From federal sources         |       | From state sources |       | From local sources |       | Instruction      |                    | Salaries only |       | Benefits only |       | State                  |       | State                 |       |      |      |
|      | State                        | Total | State              | Total | State              | Total | State            | Total <sup>1</sup> | State         | Total | State         | Total | State                  | Total | State                 | Total |      |      |
| 1.   | U.S.                         | 47.74 | U.S.               | 4.52  | U.S.               | 22.31 | U.S.             | 20.91              | U.S.          | 41.29 | U.S.          | 16.88 | U.S.                   | 5.66  | U.S.                  | 0.78  | U.S. | 2.25 |
| 2.   | AK                           | 70.67 | AK                 | 10.23 | VT                 | 54.84 | NJ               | 31.86              | AK            | 66.30 | NY            | 37.58 | AK                     | 12.90 | ME                    | 2.19  | AK   | 4.01 |
| 3.   | WY                           | 62.05 | NM                 | 7.79  | AK                 | 44.44 | NY               | 28.52              | VT            | 56.93 | VT            | 22.38 | NY                     | 10.01 | IL                    | 1.73  | VT   | 3.90 |
| 4.   | NY                           | 61.85 | MS                 | 7.48  | HI                 | 40.38 | NE               | 27.50              | GA            | 53.71 | NY            | 35.27 | WV                     | 9.35  | ND                    | 1.56  | MD   | 2.94 |
| 5.   | VT                           | 59.45 | LA                 | 7.30  | NM                 | 39.20 | CT               | 27.39              | NJ            | 51.97 | NJ            | 30.88 | WI                     | 8.43  | MN                    | 1.54  | NM   | 2.88 |
| 6.   | NJ                           | 57.40 | HI                 | 7.19  | AR                 | 37.65 | IL               | 27.33              | WV            | 51.10 | WV            | 30.76 | AK                     | 7.90  | NH                    | 1.46  | GA   | 2.75 |
| 7.   | IN                           | 56.94 | SD                 | 6.39  | WY                 | 35.08 | NH               | 27.20              | TX            | 49.03 | GA            | 29.47 | TX                     | 7.88  | VT                    | 1.35  | WV   | 2.72 |
| 8.   | NM                           | 55.50 | IN                 | 6.29  | WY                 | 31.37 | RI               | 27.19              | ME            | 47.01 | ME            | 18.96 | WV                     | 7.67  | MS                    | 1.29  | SC   | 2.64 |
| 9.   | WV                           | 54.14 | WV                 | 6.21  | KS                 | 29.32 | PA               | 27.18              | GA            | 46.85 | RI            | 27.84 | WY                     | 7.63  | NE                    | 1.27  | AL   | 2.62 |
| 10.  | OH                           | 53.21 | CA                 | 6.05  | DE                 | 29.29 | GA               | 25.14              | RI            | 46.51 | WY            | 27.63 | NM                     | 7.35  | PA                    | 1.22  | ME   | 2.61 |
| 11.  | ME                           | 52.95 | IL                 | 6.04  | MN                 | 29.14 | OH               | 24.96              | NM            | 46.51 | WI            | 27.45 | MI                     | 7.33  | MO                    | 1.21  | MI   | 2.58 |
| 12.  | MI                           | 52.78 | ND                 | 6.02  | ID                 | 28.97 | ME               | 24.89              | MI            | 46.16 | NM            | 27.09 | SC                     | 7.01  | OH                    | 1.19  | WY   | 2.55 |
| 13.  | GA                           | 52.61 | UT                 | 6.02  | MI                 | 28.67 | IN               | 24.65              | WI            | 45.02 | NH            | 26.84 | IA                     | 6.96  | MT                    | 1.18  | MS   | 2.53 |
| 14.  | SC                           | 51.61 | MI                 | 5.93  | KY                 | 27.89 | MD               | 24.64              | SC            | 44.98 | MI            | 26.67 | IA                     | 6.74  | WI                    | 1.16  | OR   | 2.52 |
| 15.  | WI                           | 50.53 | WI                 | 5.90  | NY                 | 27.51 | TX               | 24.09              | OH            | 44.97 | MA            | 26.61 | RI                     | 6.67  | SD                    | 1.15  | HI   | 2.52 |
| 16.  | AR                           | 50.48 | MT                 | 5.74  | AL                 | 26.24 | MA               | 24.00              | AR            | 44.12 | NE            | 26.40 | AR                     | 6.66  | RI                    | 1.15  | NV   | 2.48 |
| 17.  | PA                           | 50.15 | OK                 | 5.72  | IN                 | 26.01 | WY               | 22.96              | MS            | 43.90 | SC            | 25.98 | MS                     | 6.64  | UT                    | 1.14  | CA   | 2.46 |
| 18.  | KS                           | 50.00 | AR                 | 5.70  | MS                 | 25.84 | IA               | 22.29              | IN            | 43.20 | AR            | 25.79 | NC                     | 6.56  | WY                    | 1.11  | KS   | 2.45 |
| 19.  | TX                           | 49.54 | KY                 | 5.19  | NC                 | 25.04 | VA               | 22.27              | NH            | 42.26 | OH            | 25.78 | NH                     | 6.52  | KS                    | 1.11  | IN   | 2.44 |
| 20.  | RI                           | 49.28 | ME                 | 5.08  | UT                 | 25.02 | WI               | 22.20              | KY            | 42.26 | WI            | 25.72 | WI                     | 6.35  | WV                    | 1.10  | NJ   | 2.43 |
| 21.  | HI                           | 49.25 | TX                 | 5.08  | WA                 | 24.89 | SC               | 22.02              | PA            | 41.88 | KS            | 25.68 | NE                     | 6.28  | AL                    | 1.09  | IA   | 2.40 |
| 22.  | MS                           | 48.48 | SC                 | 4.95  | CA                 | 24.88 | MO               | 21.51              | MT            | 41.76 | HI            | 25.68 | MD                     | 6.28  | IA                    | 1.09  | OH   | 2.39 |
| 23.  | KY                           | 48.31 | WA                 | 4.82  | CA                 | 24.63 | SD               | 20.29              | AL            | 41.73 | MS            | 25.65 | OH                     | 5.98  | LA                    | 1.03  | DE   | 2.39 |
| 24.  | IA                           | 48.30 | GA                 | 4.82  | OH                 | 24.56 | ND               | 20.15              | KS            | 41.69 | IA            | 25.67 | MI                     | 5.80  | AK                    | 1.02  | KY   | 2.37 |
| 25.  | NE                           | 48.21 | OR                 | 4.71  | NJ                 | 23.28 | FL               | 19.98              | MA            | 41.64 | PA            | 25.21 | KS                     | 5.78  | PA                    | 1.00  | NH   | 2.33 |
| 26.  | MD                           | 47.97 | RI                 | 4.69  | ME                 | 22.97 | CO               | 18.95              | IL            | 41.60 | CT            | 25.20 | PA                     | 5.70  | AR                    | 1.00  | AR   | 2.33 |
| 27.  | UT                           | 47.64 | AZ                 | 4.66  | GA                 | 22.66 | MT               | 18.60              | MD            | 41.43 | MO            | 25.19 | MO                     | 5.69  | NM                    | 0.97  | CT   | 2.32 |
| 28.  | IL                           | 47.58 | AL                 | 4.60  | MT                 | 22.43 | LA               | 18.43              | IA            | 41.36 | IN            | 25.09 | IN                     | 5.66  | CT                    | 0.92  | NC   | 2.30 |
| 29.  | CT                           | 47.38 | ID                 | 4.34  | WI                 | 22.43 | MI               | 18.18              | LA            | 41.17 | KY            | 24.86 | MT                     | 5.64  | NE                    | 0.91  | VA   | 2.29 |
| 30.  | NH                           | 47.15 | VT                 | 4.20  | OK                 | 22.41 | DC               | 17.66              | NE            | 41.05 | IN            | 24.99 | MN                     | 5.46  | LA                    | 0.87  | TX   | 2.28 |
| 31.  | NC                           | 46.90 | NC                 | 4.19  | OR                 | 22.39 | NC               | 17.66              | TX            | 41.02 | TX            | 24.70 | IL                     | 5.46  | IN                    | 0.86  | MT   | 2.27 |
| 32.  | DE                           | 46.83 | NE                 | 4.16  | IA                 | 22.24 | KS               | 17.31              | HI            | 40.75 | DE            | 24.55 | VA                     | 5.43  | ID                    | 0.80  | WI   | 2.27 |
| 33.  | LA                           | 46.78 | NE                 | 4.06  | NV                 | 21.68 | AZ               | 17.26              | CT            | 40.64 | UT            | 24.40 | CT                     | 5.38  | MI                    | 0.74  | UT   | 2.27 |
| 34.  | MA                           | 46.77 | WY                 | 4.02  | LA                 | 21.05 | OR               | 16.74              | OR            | 40.26 | IL            | 24.39 | LA                     | 5.28  | SC                    | 0.69  | CO   | 2.25 |
| 35.  | MA                           | 45.43 | TN                 | 3.97  | MD                 | 20.80 | OK               | 16.69              | DE            | 40.17 | AL            | 24.19 | UT                     | 5.22  | ID                    | 0.69  | RI   | 2.25 |
| 36.  | TX                           | 45.31 | IA                 | 3.77  | TX                 | 20.37 | NV               | 16.63              | MN            | 39.41 | NC            | 24.18 | ID                     | 4.99  | VA                    | 0.61  | LA   | 2.24 |
| 37.  | MN                           | 44.97 | OH                 | 3.68  | PA                 | 19.41 | UT               | 16.60              | MO            | 39.10 | HI            | 23.90 | HI                     | 4.75  | TX                    | 0.59  | MO   | 2.23 |
| 38.  | OK                           | 44.81 | FL                 | 3.65  | VA                 | 18.11 | WV               | 16.56              | VA            | 38.71 | OR            | 23.64 | DE                     | 4.67  | NV                    | 0.56  | ID   | 2.15 |
| 39.  | CA                           | 44.36 | PA                 | 3.57  | CT                 | 17.98 | AK               | 15.99              | UT            | 38.07 | MO            | 23.63 | AL                     | 4.66  | OR                    | 0.54  | NE   | 2.14 |
| 40.  | OR                           | 43.85 | MA                 | 3.54  | MO                 | 17.93 | TN               | 15.57              | NC            | 37.95 | VA            | 23.49 | ND                     | 4.60  | CO                    | 0.53  | NY   | 2.11 |
| 41.  | ID                           | 43.30 | MO                 | 3.46  | MA                 | 17.80 | KY               | 15.24              | OK            | 37.78 | ID            | 22.98 | TN                     | 4.54  | SC                    | 0.52  | IL   | 2.09 |
| 42.  | VA                           | 43.00 | NY                 | 3.41  | RI                 | 17.40 | MS               | 15.17              | ID            | 37.72 | CA            | 22.11 | CA                     | 4.59  | MO                    | 0.51  | OK   | 2.06 |
| 43.  | MO                           | 42.91 | KS                 | 3.37  | NH                 | 17.39 | AL               | 14.47              | CA            | 36.97 | TN            | 21.96 | OK                     | 4.42  | AZ                    | 0.45  | WA   | 2.02 |
| 44.  | NV                           | 42.37 | DE                 | 3.07  | TN                 | 17.35 | DE               | 14.47              | ND            | 36.10 | ND            | 21.79 | WA                     | 4.37  | UT                    | 0.45  | TN   | 2.01 |
| 45.  | WA                           | 41.53 | VA                 | 2.62  | AZ                 | 16.97 | CA               | 13.42              | OK            | 35.01 | OK            | 21.09 | SD                     | 4.35  | DE                    | 0.45  | DC   | 1.90 |
| 46.  | ND                           | 41.48 | CO                 | 2.61  | CO                 | 16.92 | MN               | 13.28              | NV            | 34.63 | WA            | 20.84 | MA                     | 4.30  | NC                    | 0.42  | FL   | 1.78 |
| 47.  | SD                           | 39.75 | NH                 | 2.55  | NE                 | 16.55 | WA               | 11.82              | WA            | 34.46 | OR            | 20.47 | CA                     | 3.85  | AZ                    | 0.39  | ND   | 1.76 |
| 48.  | AZ                           | 38.89 | MN                 | 2.55  | NE                 | 15.31 | ID               | 9.99               | AZ            | 34.21 | SD            | 20.46 | OR                     | 3.77  | MD                    | 0.35  | PA   | 1.73 |
| 49.  | CO                           | 38.48 | MD                 | 2.54  | IL                 | 14.22 | NM               | 8.52               | SD            | 34.13 | AZ            | 19.16 | FL                     | 3.59  | CA                    | 0.35  | MA   | 1.72 |
| 50.  | TN                           | 36.90 | NJ                 | 2.27  | AR                 | 13.07 | AR               | 7.12               | CO            | 33.02 | CO            | 13.58 | NV                     | 3.18  | DC                    | 0.32  | AZ   | 1.68 |
| 51.  | FL                           | 35.89 | CT                 | 2.01  | FL                 | 12.26 | VT               | 2.81               | FL            | 31.14 | FL            | 18.81 | FL                     | 3.14  | TX                    | 0.28  | SD   | 1.64 |
| 51.  | DC                           | 19.85 | DC                 | 1.88  | DC                 | 0.00  | HI               | 1.68               | DC            | 18.03 | DC            | 8.20  | DC                     | 0.75  | HI                    | 0.21  | MN   | 1.57 |

<sup>1</sup> Includes amounts not shown separately.

Note: See Appendix B for a description of state-specific reporting anomalies. Revenue from and payments to other school systems are excluded to avoid double counting. Expenditure for adult education, community services, and other non-elementary-secondary programs are also excluded. Some data appear under local sources for Hawaii's state-operated school system for consistency with data presented for all other school systems. Data used to calculate rankings from U.S. Department of Commerce, Bureau of Economic Analysis; internet release date (for revised state personal income estimates): September 20, 2010 (2008 data).

Source: U.S. Census Bureau, 2009 Annual Survey of Local Government Finances—School Systems. Data are not subject to sampling error, but for information on nonsampling error and definitions, see introductory text. Data users who create their own estimates from these tables should cite the U.S. Census Bureau as the source of the original data only.

Table 13.

## Public School System Finances for Elementary-Secondary Education by Enrollment-Size Groups: 2008–2009

(In thousands of dollars. Detail may not add to total because of rounding. For meaning of abbreviations and symbols, see introductory text)

| Item                                  | All school systems | School systems with enrollment of: |                  |                  |                  |                  |                  |                  |
|---------------------------------------|--------------------|------------------------------------|------------------|------------------|------------------|------------------|------------------|------------------|
|                                       |                    | 50,000 or more                     | 25,000 to 49,999 | 15,000 to 24,999 | 7,500 to 14,999  | 5,000 to 7,499   | 3,000 to 4,999   | Under 3,000      |
| <b>Fall Enrollment, 2008</b>          | <b>48,238,962</b>  | <b>10,055,241</b>                  | <b>6,610,633</b> | <b>4,879,572</b> | <b>7,271,601</b> | <b>4,255,825</b> | <b>5,625,378</b> | <b>9,540,712</b> |
| Elementary-secondary revenue          | 590,947,579        | 124,376,567                        | 73,578,861       | 53,837,374       | 84,808,434       | 52,690,335       | 70,586,129       | 131,069,879      |
| From federal sources                  | 55,900,112         | 13,217,330                         | 7,259,870        | 5,136,007        | 7,815,054        | 4,018,788        | 5,475,627        | 12,977,436       |
| Through state                         | 51,997,354         | 12,473,400                         | 6,873,010        | 4,908,015        | 7,171,562        | 3,757,731        | 5,142,900        | 11,670,736       |
| Child nutrition programs              | 10,687,460         | 2,566,585                          | 1,576,078        | 1,110,714        | 1,520,793        | 826,585          | 1,108,050        | 1,978,655        |
| Other and nonspecified                | 41,309,894         | 9,906,815                          | 5,296,932        | 3,797,301        | 5,650,769        | 2,931,146        | 4,034,850        | 9,692,081        |
| Direct                                | 3,902,758          | 743,930                            | 386,860          | 227,992          | 643,492          | 261,057          | 332,727          | 1,306,700        |
| From state sources                    | 276,153,850        | 55,189,642                         | 36,080,119       | 27,980,065       | 41,017,683       | 23,261,777       | 30,976,833       | 61,647,731       |
| General formula assistance            | 187,040,174        | 33,746,886                         | 25,453,723       | 19,676,508       | 28,670,977       | 16,100,782       | 21,030,965       | 42,360,333       |
| Compensatory programs                 | 6,223,719          | 1,339,713                          | 1,044,504        | 679,810          | 1,033,928        | 491,283          | 568,407          | 1,066,074        |
| Special education                     | 16,470,528         | 3,951,358                          | 1,705,098        | 1,281,057        | 2,089,880        | 1,380,735        | 1,999,599        | 4,062,801        |
| Staff improvement programs            | 4,058,129          | 873,429                            | 470,682          | 447,871          | 678,656          | 338,935          | 460,601          | 787,955          |
| Vocational programs                   | 875,618            | 173,561                            | 87,196           | 98,219           | 119,378          | 59,292           | 84,444           | 253,528          |
| Capital outlay/debt service           | 8,482,212          | 2,048,571                          | 1,187,866        | 920,759          | 1,327,628        | 574,065          | 906,263          | 1,517,060        |
| Transportation                        | 4,587,770          | 771,532                            | 514,594          | 385,686          | 644,640          | 414,039          | 584,023          | 1,273,256        |
| Other                                 | 34,544,092         | 10,444,846                         | 3,986,241        | 3,341,697        | 4,398,127        | 2,446,139        | 3,343,359        | 6,583,683        |
| Payments on behalf of LEA             | 11,453,929         | 1,458,078                          | 1,298,931        | 975,807          | 1,823,826        | 1,290,877        | 1,699,787        | 2,907,343        |
| Nonspecified                          | 2,417,679          | 381,668                            | 331,284          | 173,371          | 230,643          | 165,630          | 299,385          | 835,698          |
| From local sources                    | 258,893,617        | 55,969,595                         | 30,238,872       | 20,721,302       | 35,975,697       | 25,409,770       | 34,133,669       | 56,444,712       |
| Taxes <sup>1</sup>                    | 175,901,945        | 29,473,695                         | 21,068,724       | 14,743,766       | 25,921,559       | 18,709,799       | 25,026,623       | 40,957,779       |
| Property taxes                        | 168,767,677        | 28,623,812                         | 19,596,546       | 14,057,197       | 24,762,393       | 18,124,154       | 24,041,362       | 39,562,213       |
| Contribution from parent government   | 45,826,172         | 19,519,025                         | 4,868,002        | 2,816,960        | 5,073,131        | 3,594,717        | 4,762,204        | 5,192,133        |
| From other local governments          | 5,923,935          | 501,134                            | 696,348          | 397,984          | 625,835          | 526,749          | 836,718          | 2,339,167        |
| Current charges <sup>1</sup>          | 14,666,191         | 2,473,707                          | 1,700,459        | 1,282,172        | 2,128,856        | 1,311,340        | 1,798,086        | 3,971,571        |
| Tuition and transportation            | 1,224,456          | 151,659                            | 119,718          | 122,309          | 157,887          | 98,534           | 149,331          | 425,018          |
| School lunch                          | 6,968,057          | 1,052,476                          | 814,516          | 662,635          | 1,106,762        | 707,407          | 952,284          | 1,671,977        |
| Other                                 | 16,575,374         | 4,002,034                          | 1,905,339        | 1,480,420        | 2,226,316        | 1,267,165        | 1,710,038        | 3,984,062        |
| Elementary-secondary expenditure      | 604,856,342        | 129,806,988                        | 76,570,306       | 55,800,488       | 86,336,096       | 53,811,480       | 70,577,615       | 131,953,369      |
| Current spending                      | 517,708,299        | 109,271,011                        | 64,047,128       | 47,150,323       | 74,088,005       | 46,358,058       | 61,489,481       | 115,304,293      |
| By function:                          |                    |                                    |                  |                  |                  |                  |                  |                  |
| Instruction                           | 311,891,097        | 68,224,121                         | 38,282,930       | 28,421,982       | 44,745,752       | 28,169,512       | 37,111,853       | 66,934,947       |
| Support services                      | 178,693,645        | 35,357,479                         | 22,314,780       | 16,142,299       | 25,508,832       | 15,933,140       | 21,327,706       | 42,109,409       |
| Pupil support services                | 27,574,807         | 4,601,493                          | 3,523,459        | 2,630,349        | 4,255,784        | 2,572,564        | 3,408,190        | 6,582,968        |
| Instructional staff support           | 24,696,411         | 5,558,485                          | 3,389,282        | 2,221,508        | 3,377,714        | 2,009,598        | 2,720,766        | 5,419,058        |
| General administration                | 9,647,865          | 1,003,283                          | 767,471          | 486,925          | 1,089,486        | 843,726          | 1,351,778        | 4,105,196        |
| School administration                 | 27,914,800         | 6,031,077                          | 3,739,768        | 2,747,367        | 4,073,597        | 2,451,657        | 3,171,641        | 5,699,693        |
| Operation and maintenance of plant    | 49,438,271         | 10,324,514                         | 6,210,930        | 4,549,519        | 7,131,768        | 4,498,351        | 5,962,961        | 10,760,228       |
| Pupil transportation                  | 22,048,971         | 4,261,134                          | 2,404,997        | 1,813,848        | 3,116,383        | 2,090,196        | 2,821,939        | 5,540,474        |
| Other and nonspecified                | 17,372,520         | 3,577,493                          | 2,278,873        | 1,692,783        | 2,464,100        | 1,467,048        | 1,890,431        | 4,001,792        |
| Other current spending                | 27,123,557         | 5,689,411                          | 3,449,418        | 2,586,042        | 3,833,421        | 2,255,406        | 3,049,922        | 6,259,937        |
| By selected objects:                  |                    |                                    |                  |                  |                  |                  |                  |                  |
| Total salaries and wages <sup>1</sup> | 310,334,051        | 65,516,407                         | 39,817,509       | 29,189,187       | 45,011,108       | 27,824,941       | 36,658,323       | 66,316,576       |
| Instructional salaries only           | 209,007,145        | 44,654,775                         | 26,405,541       | 19,558,993       | 30,361,740       | 18,931,041       | 24,950,323       | 44,144,732       |
| Support services salaries only        | 90,999,666         | 18,647,416                         | 12,001,015       | 8,619,128        | 13,124,655       | 7,991,585        | 10,586,069       | 20,029,798       |
| Total employee benefits <sup>1</sup>  | 109,187,793        | 23,833,586                         | 12,304,828       | 9,837,807        | 16,050,587       | 10,397,017       | 13,137,834       | 23,626,134       |
| Instructional benefits only           | 70,058,805         | 15,225,403                         | 7,875,148        | 6,247,625        | 10,185,460       | 6,583,541        | 8,656,975        | 15,284,653       |
| Support services benefits only        | 31,901,000         | 6,174,761                          | 3,850,804        | 2,969,576        | 4,840,079        | 2,930,433        | 3,889,587        | 7,245,760        |
| Capital outlay                        | 68,044,563         | 16,147,455                         | 9,958,531        | 6,918,792        | 9,543,338        | 5,612,768        | 6,942,780        | 12,920,899       |
| Construction                          | 54,653,349         | 13,419,829                         | 8,233,318        | 5,683,579        | 7,693,827        | 4,410,512        | 5,406,682        | 9,805,602        |
| Equipment                             | 9,203,008          | 1,528,102                          | 1,177,876        | 853,471          | 1,236,596        | 810,586          | 1,134,756        | 2,461,621        |
| Instructional equipment only          | 2,225,407          | 304,855                            | 281,958          | 186,342          | 276,884          | 220,661          | 290,959          | 663,748          |
| Land & existing structures            | 4,188,206          | 1,199,524                          | 547,337          | 381,742          | 612,915          | 391,670          | 401,342          | 653,676          |
| Interest on debt                      | 17,140,633         | 4,090,418                          | 2,468,477        | 1,693,024        | 2,476,156        | 1,594,100        | 1,914,493        | 2,903,965        |
| Payments to other governments         | 1,962,847          | 298,104                            | 96,170           | 38,349           | 228,597          | 246,554          | 230,861          | 824,212          |
| Debt outstanding                      | 399,118,054        | 91,379,126                         | 55,309,841       | 40,490,915       | 58,439,794       | 36,693,961       | 46,664,182       | 70,140,235       |
| Long-term                             | 390,651,616        | 90,049,715                         | 54,583,856       | 39,895,703       | 57,347,319       | 35,814,530       | 45,562,810       | 67,397,683       |
| Short-term                            | 8,466,438          | 1,329,411                          | 725,985          | 595,212          | 1,092,475        | 879,431          | 1,101,372        | 2,742,552        |
| Long-term debt issued                 | 42,395,543         | 9,484,983                          | 5,606,316        | 4,121,063        | 6,520,506        | 3,684,776        | 5,132,112        | 7,845,787        |
| Long-term debt retired                | 28,521,268         | 5,918,901                          | 3,297,780        | 2,498,181        | 4,260,400        | 2,774,518        | 3,816,573        | 5,954,915        |

<sup>1</sup> Includes amounts not shown separately.

Note: See Appendix B for a description of state-specific reporting anomalies. This information represents financial data for public independent and dependent school systems. It includes state payments made on behalf of public school systems and excludes financial transactions of public nonschool entities. Expenditure for adult education, community services, and other non-elementary-secondary programs are included under "Current spending" and "Other current spending" but are excluded from these categories in the per pupil data displayed in Table 14. Enrollments represent fall 2008 memberships collected by the National Center for Education Statistics on the Common Core of Data Agency file—"Local Education Agency (School District) Universe Survey: 2008–2009." Enrollments for private charter schools, state educational facilities, and federal school systems have been excluded.

Source: U.S. Census Bureau, 2009 Annual Survey of Local Government Finances—School Systems. Data are not subject to sampling error, but for information on nonsampling error and definitions, see introductory text. Data users who create their own estimates from these tables should cite the U.S. Census Bureau as the source of the original data only.



Table 14.

## Per Pupil Amounts of Public School System Finances for Elementary-Secondary Education by Enrollment-Size Groups: 2008–2009

(In dollars. Detail may not add to total because of rounding. For meaning of abbreviations and symbols, see introductory text)

| Item  | All school systems | School systems with enrollment of: |                  |                  |                  |                  |                  |                  |
|---|--------------------|------------------------------------|------------------|------------------|------------------|------------------|------------------|------------------|
|   |                    | 50,000 or more                     | 25,000 to 49,999 | 15,000 to 24,999 | 7,500 to 14,999  | 5,000 to 7,499   | 3,000 to 4,999   | Under 3,000      |
| <b>Fall Enrollment, 2008</b> .....          | <b>48,238,962</b>  | <b>10,055,241</b>                  | <b>6,610,633</b> | <b>4,879,572</b> | <b>7,271,601</b> | <b>4,255,825</b> | <b>5,625,378</b> | <b>9,540,712</b> |
| Elementary-secondary revenue .....          | 12,250.42          | 12,369.33                          | 11,130.38        | 11,033.22        | 11,662.97        | 12,380.76        | 12,547.80        | 13,737.96        |
| From federal sources .....                  | 1,158.82           | 1,314.47                           | 1,098.21         | 1,052.55         | 1,074.74         | 944.30           | 973.38           | 1,360.22         |
| Through state .....                         | 1,077.91           | 1,240.49                           | 1,039.69         | 1,005.83         | 986.24           | 882.96           | 914.23           | 1,223.26         |
| Child nutrition programs .....              | 221.55             | 255.25                             | 238.42           | 227.63           | 209.14           | 194.22           | 196.97           | 207.39           |
| Other and nonspecified .....                | 856.36             | 985.24                             | 801.27           | 778.20           | 777.10           | 688.74           | 717.26           | 1,015.87         |
| Direct .....                                | 80.90              | 73.98                              | 58.52            | 46.72            | 88.49            | 61.34            | 59.15            | 136.96           |
| From state sources .....                    | 5,724.71           | 5,488.64                           | 5,457.89         | 5,734.12         | 5,640.80         | 5,465.87         | 5,506.62         | 6,461.54         |
| General formula assistance .....            | 3,877.37           | 3,356.15                           | 3,850.42         | 4,032.42         | 3,942.87         | 3,783.23         | 3,738.59         | 4,439.96         |
| Compensatory programs .....                 | 129.02             | 133.24                             | 158.00           | 139.32           | 142.19           | 115.44           | 101.04           | 111.74           |
| Special education .....                     | 341.44             | 392.97                             | 257.93           | 262.53           | 287.40           | 324.43           | 355.46           | 425.84           |
| Staff improvement programs .....            | 84.13              | 86.86                              | 71.20            | 91.78            | 93.33            | 79.64            | 81.88            | 82.59            |
| Vocational programs .....                   | 18.15              | 17.26                              | 13.19            | 20.13            | 16.42            | 13.93            | 15.01            | 26.57            |
| Capital outlay/debt service .....           | 175.84             | 203.73                             | 179.69           | 188.70           | 182.58           | 134.89           | 161.10           | 159.01           |
| Transportation .....                        | 95.11              | 76.73                              | 77.84            | 79.04            | 88.65            | 97.29            | 103.82           | 133.46           |
| Other .....                                 | 716.10             | 1,038.75                           | 603.00           | 684.83           | 604.84           | 574.77           | 594.33           | 690.06           |
| Payments on behalf of LEA .....             | 237.44             | 145.01                             | 196.49           | 199.83           | 250.81           | 303.32           | 302.16           | 304.73           |
| Nonspecified .....                          | 50.12              | 37.96                              | 50.11            | 35.53            | 31.72            | 38.92            | 53.22            | 87.59            |
| From local sources .....                    | 5,366.90           | 5,566.21                           | 4,574.28         | 4,246.54         | 4,947.42         | 5,970.59         | 6,067.80         | 5,916.19         |
| Taxes <sup>1</sup> .....                    | 3,646.47           | 2,931.18                           | 3,187.10         | 3,021.53         | 3,564.77         | 4,396.28         | 4,448.88         | 4,292.95         |
| Property taxes .....                        | 3,498.58           | 2,846.66                           | 2,964.40         | 2,880.83         | 3,405.36         | 4,258.67         | 4,273.73         | 4,146.67         |
| Contribution from parent government .....   | 949.98             | 1,941.18                           | 736.39           | 577.30           | 697.66           | 844.66           | 846.56           | 544.21           |
| From other local governments .....          | 122.80             | 49.84                              | 105.34           | 81.56            | 86.07            | 123.77           | 148.74           | 245.18           |
| Current charges <sup>1</sup> .....          | 304.03             | 246.01                             | 257.23           | 262.76           | 292.76           | 308.13           | 319.64           | 416.28           |
| Tuition and transportation .....            | 25.38              | 15.08                              | 18.11            | 25.07            | 21.71            | 23.15            | 26.55            | 44.55            |
| School lunch .....                          | 144.45             | 104.67                             | 123.21           | 135.80           | 152.20           | 166.22           | 169.28           | 175.25           |
| Other .....                                 | 343.61             | 398.00                             | 288.22           | 303.39           | 306.17           | 297.75           | 303.99           | 417.59           |
| Elementary-secondary expenditure .....      | 12,305.25          | 12,650.22                          | 11,369.37        | 11,251.26        | 11,671.19        | 12,390.80        | 12,311.24        | 13,570.79        |
| Current spending .....                      | 10,498.66          | 10,607.90                          | 9,474.97         | 9,478.53         | 9,986.82         | 10,639.45        | 10,695.68        | 11,825.74        |
| By function:                                |                    |                                    |                  |                  |                  |                  |                  |                  |
| Instruction .....                           | 6,368.76           | 6,668.81                           | 5,697.78         | 5,766.13         | 6,071.46         | 6,486.59         | 6,489.55         | 6,928.49         |
| Support services .....                      | 3,704.34           | 3,516.32                           | 3,375.59         | 3,308.14         | 3,508.01         | 3,743.84         | 3,791.34         | 4,413.65         |
| Pupil support services .....                | 571.63             | 457.62                             | 533.00           | 539.05           | 585.26           | 604.48           | 605.86           | 689.99           |
| Instructional staff support .....           | 511.96             | 552.79                             | 512.70           | 455.27           | 464.51           | 472.20           | 483.66           | 567.99           |
| General administration .....                | 200.00             | 99.78                              | 116.10           | 99.79            | 149.83           | 198.25           | 240.30           | 430.28           |
| School administration .....                 | 578.68             | 599.79                             | 565.72           | 563.03           | 560.21           | 576.07           | 563.81           | 597.41           |
| Operation and maintenance of plant .....    | 1,024.86           | 1,026.78                           | 939.54           | 932.36           | 980.77           | 1,056.99         | 1,060.01         | 1,127.82         |
| Pupil transportation .....                  | 457.08             | 423.77                             | 363.81           | 371.72           | 428.57           | 491.14           | 501.64           | 580.72           |
| Other and nonspecified .....                | 360.13             | 355.78                             | 344.73           | 346.91           | 338.87           | 344.72           | 336.05           | 419.44           |
| Other current spending .....                | 425.56             | 422.77                             | 401.60           | 404.26           | 407.35           | 409.02           | 414.79           | 483.60           |
| By selected objects:                        |                    |                                    |                  |                  |                  |                  |                  |                  |
| Total salaries and wages <sup>1</sup> ..... | 6,433.27           | 6,515.65                           | 6,023.25         | 5,981.92         | 6,189.99         | 6,538.08         | 6,516.60         | 6,950.90         |
| Instructional salaries only .....           | 4,332.75           | 4,440.95                           | 3,994.40         | 4,008.34         | 4,175.39         | 4,448.27         | 4,435.31         | 4,626.99         |
| Support services salaries only .....        | 1,886.43           | 1,854.50                           | 1,815.41         | 1,766.37         | 1,804.92         | 1,877.80         | 1,881.84         | 2,099.40         |
| Total employee benefits <sup>1</sup> .....  | 2,263.48           | 2,370.27                           | 1,861.37         | 2,016.12         | 2,207.30         | 2,443.01         | 2,335.46         | 2,476.35         |
| Instructional benefits only .....           | 1,452.33           | 1,514.18                           | 1,191.29         | 1,280.36         | 1,400.72         | 1,546.95         | 1,538.91         | 1,602.05         |
| Support services benefits only .....        | 661.31             | 614.08                             | 582.52           | 608.57           | 665.61           | 688.57           | 691.44           | 759.46           |
| Capital outlay .....                        | 1,410.57           | 1,605.87                           | 1,506.44         | 1,417.91         | 1,312.41         | 1,318.84         | 1,234.19         | 1,354.29         |
| Construction .....                          | 1,132.97           | 1,334.61                           | 1,245.47         | 1,164.77         | 1,058.07         | 1,036.35         | 961.12           | 1,027.76         |
| Equipment .....                             | 190.78             | 151.97                             | 178.18           | 174.91           | 170.06           | 190.47           | 201.72           | 258.01           |
| Instructional equipment only .....          | 46.13              | 30.32                              | 42.65            | 38.19            | 38.08            | 51.85            | 51.72            | 69.57            |
| Land & existing structures .....            | 86.82              | 119.29                             | 82.80            | 78.23            | 84.29            | 92.03            | 71.34            | 68.51            |
| Interest on debt .....                      | 355.33             | 406.79                             | 373.41           | 346.96           | 340.52           | 374.57           | 340.33           | 304.38           |
| Payments to other governments .....         | 40.69              | 29.65                              | 14.55            | 7.86             | 31.44            | 57.93            | 41.04            | 86.39            |
| Debt outstanding .....                      | 8,273.77           | 9,087.71                           | 8,366.80         | 8,298.05         | 8,036.72         | 8,622.06         | 8,295.30         | 7,351.68         |
| Long-term .....                             | 8,098.26           | 8,955.50                           | 8,256.98         | 8,176.07         | 7,886.48         | 8,415.41         | 8,099.51         | 7,064.22         |
| Short-term .....                            | 175.51             | 132.21                             | 109.82           | 121.98           | 150.24           | 206.64           | 195.79           | 287.46           |
| Long-term debt issued .....                 | 878.87             | 943.29                             | 848.08           | 844.55           | 896.71           | 865.82           | 912.31           | 822.35           |
| Long-term debt retired .....                | 591.25             | 588.64                             | 498.86           | 511.97           | 585.90           | 651.93           | 678.46           | 624.16           |

<sup>1</sup> Includes amounts not shown separately.

Note: See Appendix B for a description of state-specific reporting anomalies. This information represents financial data for public independent and dependent school systems. It includes state payments made on behalf of public school systems and excludes financial transactions of public nonschool entities. Expenditure for adult education, community services, and other non-elementary-secondary programs are excluded from the current spending categories in this table. Enrollments represent fall 2008 memberships collected by the National Center for Education Statistics on the Common Core of Data Agency file—"Local Education Agency (School District) Universe Survey: 2008–2009." Enrollments for private charter schools, state educational facilities, and federal school systems have been excluded.

Source: U.S. Census Bureau, 2009 Annual Survey of Local Government Finances—School Systems. Data are not subject to sampling error, but for information on nonsampling error and definitions, see introductory text. Data users who create their own estimates from these tables should cite the U.S. Census Bureau as the source of the original data only.

Table 15.

## Finances of Individual Public Elementary-Secondary School Systems With Enrollments of 10,000 or More: 2008-2009

(In thousands of dollars. Detail may not add to total because of rounding. For meaning of abbreviations and symbols, see introductory text)

| Geographic area              | Enrollment <sup>1</sup> | Elementary-secondary revenue |        |                        |                   |                 |                        |               |                    |                   |
|------------------------------|-------------------------|------------------------------|--------|------------------------|-------------------|-----------------|------------------------|---------------|--------------------|-------------------|
|                              |                         | Federal sources              |        |                        |                   |                 |                        | State sources |                    |                   |
|                              |                         | Total                        | Total  | Compensatory (Title I) | Special education | Child nutrition | Other and nonspecified | Total         | Formula assistance | Special education |
| <b>ALABAMA</b>               |                         |                              |        |                        |                   |                 |                        |               |                    |                   |
| Independent Schools:         |                         |                              |        |                        |                   |                 |                        |               |                    |                   |
| Baldwin County               | 27,120                  | 260,391                      | 18,910 | 5,090                  | 5,286             | 5,482           | 3,052                  | 121,636       | 91,749             | —                 |
| Birmingham                   | 27,440                  | 293,784                      | 44,729 | 19,899                 | 7,200             | 10,634          | 6,996                  | 149,042       | 116,810            | —                 |
| Elmore County                | 10,817                  | 94,108                       | 9,838  | 2,282                  | 3,691             | 2,491           | 1,374                  | 60,903        | 47,640             | —                 |
| Hoover                       | 12,607                  | 154,406                      | 4,554  | 676                    | 2,045             | 1,299           | 534                    | 63,374        | 46,829             | —                 |
| Huntsville                   | 23,205                  | 233,767                      | 19,408 | 6,269                  | 4,746             | 5,377           | 3,016                  | 118,663       | 95,578             | —                 |
| Jefferson County             | 36,174                  | 347,809                      | 30,624 | 7,366                  | 11,854            | 8,845           | 2,559                  | 200,519       | 153,210            | 15                |
| Madison County               | 19,785                  | 169,448                      | 11,284 | 1,947                  | 3,386             | 3,225           | 2,726                  | 101,284       | 83,970             | —                 |
| Mobile County                | 62,531                  | 580,220                      | 76,629 | 29,748                 | 16,092            | 21,636          | 9,153                  | 346,746       | 264,535            | 1,550             |
| Montgomery County            | 31,307                  | 331,136                      | 39,455 | 14,498                 | 7,811             | 11,468          | 5,678                  | 180,670       | 135,387            | —                 |
| Shelby County                | 27,194                  | 269,297                      | 14,329 | 2,928                  | 5,013             | 4,412           | 1,976                  | 139,869       | 109,455            | —                 |
| Tuscaloosa                   | 10,274                  | 127,093                      | 12,294 | 4,626                  | 2,320             | 3,537           | 1,811                  | 57,356        | 41,391             | —                 |
| Tuscaloosa County            | 17,535                  | 164,951                      | 13,606 | 3,850                  | 3,294             | 4,619           | 1,843                  | 99,065        | 73,980             | 144               |
| <b>ALASKA</b>                |                         |                              |        |                        |                   |                 |                        |               |                    |                   |
| Dependent Schools:           |                         |                              |        |                        |                   |                 |                        |               |                    |                   |
| Anchorage                    | 48,837                  | 649,717                      | 65,775 | 14,330                 | 11,665            | 10,503          | 29,277                 | 384,905       | 282,142            | —                 |
| Fairbanks North Star Borough | 14,328                  | 207,543                      | 26,636 | 3,829                  | 3,054             | 2,672           | 17,081                 | 131,385       | 97,823             | —                 |
| Matanuska-Susitna Borough    | 16,468                  | 213,660                      | 14,959 | 3,748                  | 4,296             | 3,426           | 3,489                  | 151,045       | 114,039            | —                 |
| <b>ARIZONA</b>               |                         |                              |        |                        |                   |                 |                        |               |                    |                   |
| Independent Schools:         |                         |                              |        |                        |                   |                 |                        |               |                    |                   |
| Alhambra Elementary          | 14,980                  | 110,360                      | 20,887 | 8,265                  | 2,776             | 6,774           | 3,072                  | 63,945        | 62,584             | 14                |
| Amphitheater Unified         | 15,923                  | 154,826                      | 20,937 | 3,758                  | 2,884             | 2,879           | 11,416                 | 49,780        | 47,837             | —                 |
| Cartwright Elementary        | 18,979                  | 145,343                      | 23,227 | 9,385                  | 2,135             | 7,522           | 4,185                  | 96,055        | 85,692             | —                 |
| Chandler Unified             | 37,223                  | 278,519                      | 15,869 | 3,651                  | 4,837             | 3,869           | 3,512                  | 134,170       | 127,519            | —                 |
| Deer Valley Unified          | 36,870                  | 287,209                      | 17,255 | 3,305                  | 5,216             | 3,928           | 4,806                  | 113,970       | 109,166            | 46                |
| Dysart Unified               | 24,373                  | 211,045                      | 13,099 | 1,501                  | 2,439             | 5,590           | 3,569                  | 113,938       | 88,081             | —                 |
| Flagstaff Unified            | 10,937                  | 102,052                      | 11,234 | 2,907                  | 2,007             | 1,589           | 4,731                  | 32,950        | 30,991             | —                 |
| Gilbert Unified              | 38,796                  | 281,331                      | 10,873 | 968                    | 4,135             | 3,568           | 2,202                  | 138,211       | 134,161            | —                 |
| Glendale Elementary          | 13,751                  | 109,570                      | 16,791 | 5,453                  | 2,286             | 5,850           | 3,202                  | 59,724        | 57,908             | —                 |
| Glendale Union High          | 14,962                  | 136,388                      | 12,183 | 3,375                  | 1,969             | 2,794           | 4,045                  | 55,817        | 53,709             | —                 |
| Kyrene Elementary            | 18,131                  | 168,007                      | 6,845  | 1,057                  | 2,801             | 1,666           | 1,321                  | 61,568        | 58,487             | 8                 |
| Litchfield Elementary        | 10,058                  | 73,987                       | 4,141  | 433                    | 1,013             | 2,172           | 523                    | 45,991        | 38,157             | —                 |
| Marana Unified               | 12,839                  | 105,526                      | 6,871  | 1,038                  | 2,006             | 1,733           | 2,094                  | 52,027        | 49,777             | —                 |
| Mesa Unified                 | 70,346                  | 611,366                      | 56,657 | 16,803                 | 10,637            | 17,163          | 12,054                 | 288,647       | 279,452            | 28                |
| Paradise Valley Unified      | 33,942                  | 299,415                      | 19,661 | 4,454                  | 6,488             | 4,894           | 3,825                  | 88,276        | 84,572             | —                 |
| Pendergast Elementary        | 10,557                  | 82,399                       | 7,946  | 1,216                  | 1,715             | 3,497           | 1,518                  | 49,165        | 47,165             | —                 |
| Peoria Unified               | 38,162                  | 294,880                      | 18,347 | 3,660                  | 5,228             | 5,172           | 4,287                  | 151,284       | 143,979            | 77                |
| Phoenix Union High           | 25,305                  | 293,127                      | 32,617 | 13,646                 | 4,524             | 5,782           | 8,665                  | 62,164        | 58,844             | —                 |
| Roosevelt Elementary         | 11,812                  | 101,062                      | 31,302 | 16,009                 | 2,033             | 7,147           | 6,113                  | 42,232        | 39,874             | —                 |
| Scottsdale Unified           | 27,082                  | 274,916                      | 13,080 | 2,633                  | 3,867             | 3,044           | 3,536                  | 35,708        | 32,796             | 66                |
| Sunnyside Unified            | 17,813                  | 139,718                      | 21,600 | 8,642                  | 2,244             | 6,497           | 4,217                  | 78,217        | 76,397             | —                 |
| Tempe Elementary             | 13,054                  | 125,734                      | 16,532 | 4,766                  | 2,525             | 4,529           | 4,712                  | 39,493        | 38,123             | —                 |
| Tempe Union High             | 13,207                  | 131,461                      | 5,651  | 1,384                  | 2,160             | 99              | 2,008                  | 18,950        | 16,926             | 15                |
| Tucson Unified               | 57,391                  | 504,272                      | 60,749 | 21,587                 | 10,450            | 15,234          | 13,478                 | 229,125       | 222,243            | —                 |
| Washington Elementary        | 23,814                  | 221,797                      | 29,235 | 8,310                  | 4,014             | 10,833          | 6,078                  | 96,194        | 93,561             | 34                |
| Yuma Elementary              | 10,131                  | 81,412                       | 14,142 | 5,395                  | 1,683             | 3,991           | 3,073                  | 42,285        | 39,809             | —                 |
| Yuma Union High              | 10,969                  | 84,309                       | 9,370  | 3,207                  | 709               | 3,155           | 2,299                  | 39,130        | 37,332             | —                 |
| <b>ARKANSAS</b>              |                         |                              |        |                        |                   |                 |                        |               |                    |                   |
| Independent Schools:         |                         |                              |        |                        |                   |                 |                        |               |                    |                   |
| Bentonville                  | 12,555                  | 118,885                      | 5,833  | 885                    | 2,050             | 1,863           | 1,035                  | 86,047        | 38,376             | 2,813             |
| Fort Smith                   | 13,958                  | 137,833                      | 19,619 | 5,176                  | 3,575             | 4,652           | 6,216                  | 95,603        | 50,364             | 6,133             |
| Little Rock                  | 26,146                  | 325,597                      | 30,493 | 9,880                  | 4,827             | 8,232           | 7,554                  | 241,971       | 67,836             | 14,550            |
| Pulaski County Special       | 18,063                  | 202,481                      | 18,483 | 5,190                  | 4,237             | 6,016           | 3,040                  | 149,769       | 52,179             | 7,450             |
| Rogers                       | 13,967                  | 133,506                      | 10,908 | 2,032                  | 2,307             | 4,750           | 1,819                  | 98,870        | 44,671             | 5,035             |
| Springdale                   | 17,869                  | 161,466                      | 14,127 | 2,860                  | 3,050             | 5,931           | 2,286                  | 123,445       | 68,218             | 6,425             |
| <b>CALIFORNIA</b>            |                         |                              |        |                        |                   |                 |                        |               |                    |                   |
| Independent Schools:         |                         |                              |        |                        |                   |                 |                        |               |                    |                   |
| ABC Unified                  | 20,789                  | 203,445                      | 21,390 | 2,661                  | 3,165             | 3,941           | 11,623                 | 152,993       | 99,938             | 10,303            |
| Alameda Unified              | 10,271                  | 108,023                      | 10,556 | 1,496                  | 1,758             | 1,083           | 6,219                  | 54,721        | 36,617             | 345               |
| Alhambra                     | 18,749                  | 219,957                      | 25,626 | 5,484                  | 3,812             | 5,938           | 10,392                 | 152,466       | 96,682             | 86                |
| Alum Rock Union Elementary   | 13,816                  | 138,085                      | 20,594 | 4,697                  | 2,520             | 5,655           | 7,722                  | 75,219        | 44,187             | 40                |
| Alvord Unified               | 20,057                  | 187,227                      | 23,760 | 4,671                  | 3,639             | 5,846           | 9,604                  | 120,376       | 86,813             | 99                |
| Anaheim Elementary           | 19,278                  | 209,055                      | 28,875 | 10,416                 | 3,770             | 333             | 14,356                 | 113,863       | 45,376             | 9,220             |

See footnotes at end of table.

Table 15.

## Finances of Individual Public Elementary-Secondary School Systems With Enrollments of 10,000 or More: 2008–2009—Con.

(In thousands of dollars. Detail may not add to total because of rounding. For meaning of abbreviations and symbols, see introductory text)

| Geographic area                        | Elementary-secondary revenue—Con. |                         |         |               |                     |                                 |                          |                           |         |        |
|--|-----------------------------------|-------------------------|---------|---------------|---------------------|---------------------------------|--------------------------|---------------------------|---------|--------|
|  | State sources—Con.                |                         |         | Local sources |                     |                                 |                          |                           |         |        |
|  | Transportation                    | Other and non-specified | Total   | Total taxes   | Property taxes only | Parent government contributions | From cities and counties | From other school systems | Charges | Other  |
| <b>ALABAMA—Con.</b>                    |                                   |                         |         |               |                     |                                 |                          |                           |         |        |
| Independent Schools:—Con.              |                                   |                         |         |               |                     |                                 |                          |                           |         |        |
| Baldwin County . . . . .               | 9,536                             | 20,351                  | 119,845 | 54,269        | 54,089              | —                               | 43,890                   | 32                        | 12,250  | 9,404  |
| Birmingham . . . . .                   | 6,317                             | 25,915                  | 100,013 | 76,905        | 76,904              | —                               | 5,189                    | —                         | 4,134   | 13,785 |
| Elmore County . . . . .                | 5,238                             | 8,025                   | 23,367  | 9,074         | 9,041               | —                               | 6,937                    | 57                        | 5,423   | 1,876  |
| Hoover . . . . .                       | 6,196                             | 10,349                  | 86,478  | 65,497        | 65,493              | —                               | 3,312                    | —                         | 11,162  | 6,507  |
| Huntsville . . . . .                   | 3,489                             | 19,596                  | 95,696  | 42,206        | 42,174              | —                               | 39,010                   | —                         | 6,417   | 8,063  |
| Jefferson County . . . . .             | 16,235                            | 31,059                  | 116,666 | 81,076        | 81,032              | —                               | 899                      | —                         | 15,535  | 19,156 |
| Madison County . . . . .               | 9,181                             | 8,133                   | 56,880  | 18,076        | 18,046              | —                               | 21,056                   | 149                       | 11,930  | 5,669  |
| Mobile County . . . . .                | 25,793                            | 54,868                  | 156,845 | 105,947       | 83,466              | —                               | 18,975                   | —                         | 13,506  | 18,417 |
| Montgomery County . . . . .            | 10,440                            | 34,843                  | 111,011 | 29,635        | 29,569              | —                               | 70,498                   | —                         | 5,096   | 5,782  |
| Shelby County . . . . .                | 11,788                            | 18,626                  | 115,099 | 75,806        | 75,759              | —                               | 11,035                   | 203                       | 18,675  | 9,380  |
| Tuscaloosa . . . . .                   | 3,675                             | 12,290                  | 57,443  | 28,796        | 19,463              | —                               | 12,586                   | 33                        | 2,360   | 13,668 |
| Tuscaloosa County . . . . .            | 8,026                             | 16,915                  | 52,280  | 12,654        | 12,571              | —                               | 24,740                   | —                         | 9,901   | 4,985  |
| <b>ALASKA—Con.</b>                     |                                   |                         |         |               |                     |                                 |                          |                           |         |        |
| Dependent Schools:—Con.                |                                   |                         |         |               |                     |                                 |                          |                           |         |        |
| Anchorage . . . . .                    | 18,176                            | 84,587                  | 199,037 | —             | —                   | 178,556                         | —                        | —                         | 12,075  | 8,406  |
| Fairbanks North Star Borough . . . . . | 9,242                             | 24,320                  | 49,522  | —             | —                   | 44,223                          | —                        | —                         | 4,616   | 683    |
| Matanuska-Susitna Borough . . . . .    | 10,888                            | 26,118                  | 47,656  | —             | —                   | 44,012                          | —                        | —                         | 1,592   | 2,052  |
| <b>ARIZONA—Con.</b>                    |                                   |                         |         |               |                     |                                 |                          |                           |         |        |
| Independent Schools:—Con.              |                                   |                         |         |               |                     |                                 |                          |                           |         |        |
| Alhambra Elementary . . . . .          | —                                 | 1,347                   | 25,528  | 19,027        | 19,027              | —                               | 5                        | —                         | 1,147   | 5,349  |
| Amphitheater Unified . . . . .         | —                                 | 1,943                   | 84,109  | 64,615        | 64,615              | —                               | 111                      | 2,679                     | 5,316   | 11,388 |
| Cartwright Elementary . . . . .        | —                                 | 10,363                  | 26,061  | 21,957        | 21,957              | —                               | 65                       | —                         | 809     | 3,230  |
| Chandler Unified . . . . .             | —                                 | 6,651                   | 128,480 | 100,839       | 100,839             | —                               | 128                      | 2,924                     | 12,639  | 11,950 |
| Deer Valley Unified . . . . .          | —                                 | 4,758                   | 155,984 | 132,017       | 132,017             | —                               | —                        | 1,925                     | 14,002  | 8,040  |
| Dysart Unified . . . . .               | —                                 | 25,857                  | 84,008  | 71,794        | 71,794              | —                               | 49                       | 1,531                     | 5,237   | 5,397  |
| Flagstaff Unified . . . . .            | —                                 | 1,959                   | 57,868  | 50,530        | 50,530              | —                               | 398                      | 1,166                     | 2,669   | 3,105  |
| Gilbert Unified . . . . .              | —                                 | 4,050                   | 132,247 | 98,582        | 98,582              | —                               | 422                      | 4,983                     | 15,401  | 12,859 |
| Glendale Elementary . . . . .          | —                                 | 1,816                   | 33,055  | 20,579        | 20,579              | —                               | 55                       | —                         | 1,106   | 11,315 |
| Glendale Union High . . . . .          | —                                 | 2,108                   | 68,388  | 56,608        | 56,608              | —                               | 384                      | 3,423                     | 6,487   | 1,486  |
| Kyrene Elementary . . . . .            | —                                 | 3,073                   | 99,594  | 67,730        | 67,730              | —                               | 239                      | —                         | 6,210   | 25,415 |
| Litchfield Elementary . . . . .        | —                                 | 7,834                   | 23,855  | 18,914        | 18,914              | —                               | —                        | —                         | 2,291   | 2,650  |
| Marana Unified . . . . .               | —                                 | 2,250                   | 46,628  | 37,755        | 37,755              | —                               | 35                       | 1,416                     | 3,820   | 3,602  |
| Mesa Unified . . . . .                 | —                                 | 9,167                   | 266,062 | 175,716       | 175,716             | —                               | 1,205                    | 2,353                     | 19,462  | 67,326 |
| Paradise Valley Unified . . . . .      | —                                 | 3,704                   | 191,478 | 170,689       | 170,689             | —                               | 104                      | 2,651                     | 9,419   | 8,615  |
| Pendergast Elementary . . . . .        | —                                 | 2,000                   | 25,288  | 22,161        | 22,161              | —                               | 264                      | 326                       | 1,032   | 1,505  |
| Peoria Unified . . . . .               | —                                 | 7,228                   | 125,249 | 103,225       | 103,225             | —                               | 799                      | 4,664                     | 10,627  | 5,934  |
| Phoenix Union High . . . . .           | —                                 | 3,320                   | 198,346 | 183,807       | 183,807             | —                               | 568                      | 22                        | 5,771   | 8,178  |
| Roosevelt Elementary . . . . .         | —                                 | 2,358                   | 27,528  | 25,441        | 25,441              | —                               | —                        | —                         | 523     | 1,564  |
| Scottsdale Unified . . . . .           | —                                 | 2,846                   | 226,128 | 197,983       | 197,983             | —                               | 722                      | 1,817                     | 13,252  | 12,354 |
| Sunnyside Unified . . . . .            | —                                 | 1,820                   | 39,901  | 32,592        | 32,592              | —                               | 64                       | 1,833                     | 2,696   | 2,716  |
| Tempe Elementary . . . . .             | —                                 | 1,370                   | 69,709  | 62,642        | 62,642              | —                               | 87                       | —                         | 1,870   | 5,110  |
| Tempe Union High . . . . .             | —                                 | 2,009                   | 106,860 | 86,278        | 86,278              | —                               | 150                      | 4,596                     | 8,253   | 7,583  |
| Tucson Unified . . . . .               | —                                 | 6,882                   | 214,398 | 189,663       | 189,663             | —                               | 808                      | 6,238                     | 9,663   | 8,026  |
| Washington Elementary . . . . .        | —                                 | 2,599                   | 96,368  | 65,448        | 65,448              | —                               | 2,839                    | —                         | 2,702   | 25,379 |
| Yuma Elementary . . . . .              | —                                 | 2,476                   | 24,985  | 13,614        | 13,614              | —                               | 8,948                    | 76                        | 1,318   | 1,029  |
| Yuma Union High . . . . .              | —                                 | 1,798                   | 35,809  | 27,313        | 27,313              | —                               | 3,335                    | 5                         | 2,972   | 2,184  |
| <b>ARKANSAS—Con.</b>                   |                                   |                         |         |               |                     |                                 |                          |                           |         |        |
| Independent Schools:—Con.              |                                   |                         |         |               |                     |                                 |                          |                           |         |        |
| Bentonville . . . . .                  | —                                 | 44,858                  | 27,005  | 17,780        | 17,780              | —                               | 42                       | 1                         | 6,819   | 2,363  |
| Fort Smith . . . . .                   | —                                 | 39,106                  | 22,611  | 13,540        | 13,540              | —                               | 16                       | 7                         | 2,973   | 6,075  |
| Little Rock . . . . .                  | —                                 | 159,585                 | 53,133  | 40,970        | 40,624              | —                               | 383                      | 119                       | 6,156   | 5,505  |
| Pulaski County Special . . . . .       | —                                 | 90,140                  | 34,229  | 25,510        | 25,510              | —                               | 444                      | 2                         | 6,297   | 1,976  |
| Rogers . . . . .                       | —                                 | 49,164                  | 23,728  | 17,427        | 17,427              | —                               | 108                      | —                         | 5,803   | 390    |
| Springdale . . . . .                   | —                                 | 48,802                  | 23,894  | 16,384        | 16,384              | —                               | 27                       | 38                        | 6,536   | 909    |
| <b>CALIFORNIA—Con.</b>                 |                                   |                         |         |               |                     |                                 |                          |                           |         |        |
| Independent Schools:—Con.              |                                   |                         |         |               |                     |                                 |                          |                           |         |        |
| ABC Unified . . . . .                  | 1,467                             | 41,285                  | 29,062  | 17,121        | 17,121              | —                               | 999                      | 2,493                     | 3,509   | 4,940  |
| Alameda Unified . . . . .              | 315                               | 17,444                  | 42,746  | 31,343        | 23,680              | —                               | 1,302                    | 5,374                     | 1,024   | 3,703  |
| Alhambra . . . . .                     | 1,623                             | 54,075                  | 41,865  | 22,490        | 22,490              | —                               | 735                      | 12,200                    | 1,521   | 4,919  |
| Alum Rock Union Elementary . . . . .   | 1,754                             | 29,238                  | 42,272  | 35,410        | 33,090              | —                               | —                        | 2,506                     | 1,142   | 3,214  |
| Alvord Unified . . . . .               | 1,174                             | 32,290                  | 43,091  | 29,830        | 29,830              | —                               | 1,677                    | 5,579                     | 1,442   | 4,563  |
| Anaheim Elementary . . . . .           | 1,233                             | 58,034                  | 66,317  | 60,268        | 60,268              | —                               | 759                      | 106                       | 167     | 5,017  |

See footnotes at end of table.



Table 15.

## Finances of Individual Public Elementary-Secondary School Systems With Enrollments of 10,000 or More: 2008–2009—Con.

(In thousands of dollars. Detail may not add to total because of rounding. For meaning of abbreviations and symbols, see introductory text)

| Geographic area              | Elementary-secondary expenditure |         |                      |                   |                        |                   |         |                  |        |               |
|------------------------------|----------------------------------|---------|----------------------|-------------------|------------------------|-------------------|---------|------------------|--------|---------------|
|                              | Current spending                 |         |                      |                   |                        |                   |         |                  |        |               |
|                              | Total                            | Total   | For selected objects |                   | For selected functions |                   |         |                  |        |               |
|                              |                                  |         | Salaries and wages   | Employee benefits | Total <sup>2</sup>     | Instruction       |         | Support services |        | Staff support |
|                              |                                  |         |                      |                   | Salaries and wages     | Employee benefits | Total   | Pupil support    |        |               |
| <b>ALABAMA—Con.</b>          |                                  |         |                      |                   |                        |                   |         |                  |        |               |
| Independent Schools:—Con.    |                                  |         |                      |                   |                        |                   |         |                  |        |               |
| Baldwin County               | 323,015                          | 258,815 | 150,365              | 60,588            | 148,773                | 97,159            | 37,956  | 93,635           | 15,194 | 13,806        |
| Birmingham                   | 327,114                          | 264,748 | 146,116              | 62,262            | 126,087                | 75,905            | 35,765  | 116,186          | 17,268 | 25,063        |
| Elmore County                | 107,330                          | 90,254  | 49,642               | 21,625            | 53,677                 | 33,507            | 13,746  | 28,640           | 3,956  | 4,601         |
| Hoover                       | 160,574                          | 144,852 | 79,739               | 34,239            | 80,427                 | 50,535            | 20,357  | 51,505           | 8,321  | 6,517         |
| Huntsville                   | 263,427                          | 235,313 | 137,975              | 54,134            | 136,525                | 91,856            | 34,655  | 85,282           | 10,463 | 13,822        |
| Jefferson County             | 461,866                          | 316,903 | 180,833              | 78,862            | 181,504                | 115,248           | 48,736  | 109,271          | 18,244 | 13,352        |
| Madison County               | 191,169                          | 166,451 | 96,327               | 39,715            | 96,089                 | 64,044            | 24,931  | 56,301           | 8,341  | 7,958         |
| Mobile County                | 595,423                          | 556,278 | 304,374              | 130,489           | 309,044                | 194,528           | 78,186  | 206,921          | 28,387 | 28,768        |
| Montgomery County            | 354,042                          | 280,886 | 162,153              | 68,425            | 156,911                | 101,661           | 40,861  | 101,477          | 17,956 | 17,634        |
| Shelby County                | 264,700                          | 239,039 | 135,737              | 60,257            | 136,959                | 86,054            | 38,155  | 80,970           | 12,442 | 13,910        |
| Tuscaloosa                   | 115,557                          | 95,698  | 54,490               | 22,603            | 52,995                 | 34,682            | 13,711  | 35,814           | 6,498  | 4,303         |
| Tuscaloosa County            | 157,873                          | 142,463 | 78,674               | 33,488            | 80,298                 | 51,513            | 20,725  | 48,106           | 9,357  | 5,173         |
| <b>ALASKA—Con.</b>           |                                  |         |                      |                   |                        |                   |         |                  |        |               |
| Dependent Schools:—Con.      |                                  |         |                      |                   |                        |                   |         |                  |        |               |
| Anchorage                    | 737,118                          | 639,843 | 328,315              | 219,564           | 361,875                | 205,865           | 131,324 | 262,186          | 79,656 | 29,324        |
| Fairbanks North Star Borough | 217,719                          | 206,758 | 100,698              | 67,438            | 119,444                | 64,584            | 43,370  | 82,485           | 16,624 | 11,246        |
| Matanuska-Susitna Borough    | 254,710                          | 215,501 | 102,184              | 69,389            | 124,831                | 68,416            | 45,453  | 84,904           | 18,782 | 9,632         |
| <b>ARIZONA—Con.</b>          |                                  |         |                      |                   |                        |                   |         |                  |        |               |
| Independent Schools:—Con.    |                                  |         |                      |                   |                        |                   |         |                  |        |               |
| Alhambra Elementary          | 115,127                          | 108,611 | 72,788               | 16,517            | 62,191                 | 48,508            | 10,495  | 36,794           | 7,042  | 3,850         |
| Amphitheater Unified         | 164,128                          | 130,858 | 87,741               | 22,317            | 74,246                 | 56,726            | 13,728  | 49,122           | 8,659  | 5,456         |
| Cartwright Elementary        | 155,972                          | 141,456 | 92,759               | 24,941            | 85,989                 | 62,759            | 16,273  | 47,702           | 10,027 | 5,633         |
| Chandler Unified             | 312,696                          | 272,579 | 170,431              | 45,044            | 159,402                | 116,445           | 29,823  | 93,435           | 15,171 | 9,461         |
| Deer Valley Unified          | 302,272                          | 254,786 | 159,509              | 50,473            | 156,092                | 108,751           | 34,944  | 86,311           | 17,748 | 4,966         |
| Dysart Unified               | 237,143                          | 177,380 | 100,453              | 27,923            | 97,054                 | 68,552            | 18,482  | 68,302           | 12,930 | 6,071         |
| Flagstaff Unified            | 111,651                          | 92,446  | 54,550               | 17,443            | 51,535                 | 36,273            | 11,263  | 37,172           | 7,362  | 3,330         |
| Gilbert Unified              | 357,954                          | 272,921 | 176,150              | 48,095            | 163,032                | 122,977           | 32,631  | 91,951           | 20,286 | 5,720         |
| Glendale Elementary          | 104,605                          | 94,984  | 60,294               | 19,373            | 54,031                 | 37,603            | 12,180  | 34,518           | 4,960  | 3,260         |
| Glendale Union High          | 134,792                          | 118,963 | 74,235               | 22,295            | 68,544                 | 48,099            | 14,195  | 44,180           | 8,526  | 4,408         |
| Kyrene Elementary            | 173,069                          | 133,489 | 83,586               | 23,526            | 79,957                 | 60,938            | 16,727  | 42,540           | 7,958  | 4,101         |
| Litchfield Elementary        | 79,403                           | 61,053  | 38,220               | 10,588            | 34,259                 | 25,832            | 6,804   | 22,042           | 3,537  | 1,709         |
| Marana Unified               | 110,435                          | 98,494  | 64,114               | 16,623            | 55,199                 | 41,284            | 10,328  | 36,330           | 6,633  | 2,459         |
| Mesa Unified                 | 624,717                          | 560,628 | 355,999              | 91,118            | 312,014                | 238,943           | 60,225  | 215,699          | 29,606 | 17,438        |
| Paradise Valley Unified      | 327,410                          | 261,460 | 145,261              | 42,793            | 145,093                | 101,877           | 31,264  | 97,857           | 20,109 | 7,987         |
| Pendergast Elementary        | 96,073                           | 75,223  | 46,038               | 12,982            | 41,667                 | 30,557            | 8,356   | 28,415           | 6,064  | 4,361         |
| Peoria Unified               | 339,401                          | 269,994 | 173,985              | 50,789            | 160,946                | 117,698           | 34,572  | 96,323           | 22,688 | 10,473        |
| Phoenix Union High           | 304,805                          | 257,756 | 156,504              | 53,045            | 140,764                | 100,501           | 30,239  | 107,051          | 28,432 | 8,248         |
| Roosevelt Elementary         | 111,190                          | 101,476 | 63,586               | 18,073            | 55,208                 | 39,704            | 10,692  | 40,476           | 7,801  | 4,004         |
| Scottsdale Unified           | 297,897                          | 231,318 | 141,006              | 39,767            | 129,369                | 90,267            | 25,906  | 87,031           | 17,160 | 10,757        |
| Sunnyside Unified            | 140,858                          | 135,173 | 88,562               | 21,629            | 71,843                 | 54,070            | 13,150  | 54,458           | 13,426 | 5,162         |
| Tempe Elementary             | 148,159                          | 112,052 | 70,721               | 22,636            | 61,743                 | 42,793            | 14,030  | 44,874           | 9,722  | 5,614         |
| Tempe Union High             | 132,576                          | 94,463  | 57,608               | 16,973            | 50,630                 | 36,079            | 11,048  | 36,864           | 6,680  | 3,846         |
| Tucson Unified               | 544,681                          | 457,121 | 299,062              | 84,313            | 239,361                | 179,536           | 48,714  | 196,467          | 43,243 | 16,087        |
| Washington Elementary        | 223,778                          | 190,051 | 112,706              | 32,911            | 105,616                | 72,615            | 21,235  | 67,946           | 16,134 | 5,025         |
| Yuma Elementary              | 77,699                           | 71,121  | 40,521               | 13,189            | 38,992                 | 28,369            | 8,900   | 27,464           | 3,444  | 753           |
| Yuma Union High              | 108,122                          | 80,840  | 41,642               | 12,479            | 38,649                 | 28,707            | 8,129   | 37,233           | 5,984  | 4,478         |
| <b>ARKANSAS—Con.</b>         |                                  |         |                      |                   |                        |                   |         |                  |        |               |
| Independent Schools:—Con.    |                                  |         |                      |                   |                        |                   |         |                  |        |               |
| Bentonville                  | 113,552                          | 106,158 | 66,071               | 16,926            | 62,785                 | 45,660            | 11,404  | 36,198           | 6,559  | 4,754         |
| Fort Smith                   | 141,128                          | 123,275 | 77,412               | 22,272            | 69,136                 | 47,224            | 13,565  | 45,635           | 8,504  | 11,389        |
| Little Rock                  | 341,579                          | 291,579 | 173,793              | 53,101            | 165,329                | 113,137           | 34,181  | 109,241          | 13,547 | 25,251        |
| Pulaski County Special       | 198,843                          | 184,587 | 112,120              | 30,173            | 98,972                 | 69,477            | 18,153  | 66,675           | 9,994  | 12,236        |
| Rogers                       | 137,927                          | 117,974 | 75,986               | 19,359            | 72,846                 | 52,177            | 13,285  | 36,062           | 5,444  | 7,674         |
| Springdale                   | 157,957                          | 144,706 | 93,232               | 24,237            | 86,763                 | 62,300            | 16,344  | 45,611           | 5,344  | 10,238        |
| <b>CALIFORNIA—Con.</b>       |                                  |         |                      |                   |                        |                   |         |                  |        |               |
| Independent Schools:—Con.    |                                  |         |                      |                   |                        |                   |         |                  |        |               |
| ABC Unified                  | 201,149                          | 189,706 | 126,819              | 37,953            | 110,676                | 80,123            | 22,509  | 60,190           | 7,009  | 8,253         |
| Alameda Unified              | 101,747                          | 91,366  | 60,468               | 14,165            | 59,091                 | 41,404            | 9,187   | 27,319           | 3,152  | 4,474         |
| Alhambra                     | 212,084                          | 177,534 | 104,495              | 45,679            | 98,422                 | 64,206            | 24,884  | 64,836           | 12,114 | 9,348         |
| Alum Rock Union Elementary   | 141,824                          | 127,774 | 78,172               | 24,117            | 82,655                 | 54,195            | 15,598  | 38,998           | 3,463  | 4,957         |
| Alvord Unified               | 236,259                          | 172,763 | 108,360              | 33,980            | 112,537                | 79,269            | 21,160  | 52,563           | 7,292  | 5,808         |
| Anaheim Elementary           | 199,872                          | 175,897 | 117,766              | 36,702            | 105,085                | 73,898            | 21,300  | 65,213           | 11,566 | 12,213        |

See footnotes at end of table.

Table 15.

## Finances of Individual Public Elementary-Secondary School Systems With Enrollments of 10,000 or More: 2008-2009—Con.

(In thousands of dollars. Detail may not add to total because of rounding. For meaning of abbreviations and symbols, see introductory text)

| Geographic area              | Elementary-secondary expenditure—Con. |                         |                        |        |                |                    |                  | Indebtedness   |  |   |
|------------------------------|---------------------------------------|-------------------------|------------------------|--------|----------------|--------------------|------------------|--|--|---|
|                              | Current spending—Con.                 |                         |                        |        | Capital outlay | Inter-governmental | Interest on debt | Total long-term debt outstanding at end of fiscal year | Long-term debt issued during fiscal year | Long-term debt retired during fiscal year |
|                              | For selected functions—Con.           |                         |                        |        |                |                    |                  |  |  |   |
|                              | Support services—Con.                 |                         |                        |        |                |                    |                  |  |  |   |
| General administration       | School administration                 | Other and non-specified | Other current spending |        |                |                    |                  |  |  |   |
| <b>ALABAMA—Con.</b>          |                                       |                         |                        |        |                |                    |                  |  |  |   |
| Independent Schools:—Con.    |                                       |                         |                        |        |                |                    |                  |  |  |   |
| Baldwin County               | 4,049                                 | 17,893                  | 42,693                 | 16,407 | 52,672         | 344                | 11,184           | 322,547  | —  | 6,531                                     |
| Birmingham                   | 7,074                                 | 19,306                  | 47,475                 | 22,475 | 59,139         | 188                | 3,039            | 464,014  | —  | 2,073                                     |
| Elmore County                | 1,996                                 | 5,001                   | 13,086                 | 7,937  | 14,617         | 59                 | 2,400            | 32,655   | —  | 1,800                                     |
| Hoover                       | 1,332                                 | 9,105                   | 26,230                 | 12,920 | 6,488          | 114                | 9,120            | 303,768  | —  | 6,805                                     |
| Huntsville                   | 4,300                                 | 15,991                  | 40,706                 | 13,506 | 26,871         | 9                  | 1,234            | 110,261  | 60,614                                   | 949                                       |
| Jefferson County             | 5,580                                 | 23,568                  | 48,527                 | 26,128 | 138,830        | 401                | 5,732            | 528,182  | —  | 7,186                                     |
| Madison County               | 2,752                                 | 10,890                  | 26,360                 | 14,061 | 19,577         | 119                | 5,022            | 167,301  | 38,955                                   | 4,194                                     |
| Mobile County                | 10,077                                | 31,448                  | 108,241                | 40,313 | 12,986         | 1,069              | 25,090           | 216,159  | 99,060                                   | 101,534                                   |
| Montgomery County            | 5,999                                 | 15,830                  | 44,058                 | 22,498 | 70,511         | 106                | 2,539            | 40,184   | 5,742                                    | 3,675                                     |
| Shelby County                | 3,407                                 | 15,437                  | 35,774                 | 21,110 | 15,544         | 275                | 9,842            | 243,408  | 69,709                                   | 13,828                                    |
| Tuscaloosa                   | 3,779                                 | 6,400                   | 14,834                 | 6,889  | 17,049         | 144                | 2,666            | 28,358   | —  | 13,760                                    |
| Tuscaloosa County            | 3,113                                 | 9,352                   | 21,111                 | 14,059 | 13,140         | 190                | 2,080            | 37,886   | —  | 14,277                                    |
| <b>ALASKA—Con.</b>           |                                       |                         |                        |        |                |                    |                  |  |  |   |
| Dependent Schools:—Con.      |                                       |                         |                        |        |                |                    |                  |  |  |   |
| Anchorage                    | 5,101                                 | 37,031                  | 111,074                | 15,782 | 68,107         | —                  | 29,168           | 772,585  | 29,840                                   | 46,630                                    |
| Fairbanks North Star Borough | 2,310                                 | 11,559                  | 40,746                 | 4,829  | 4,678          | —                  | 6,283            | 116,565  | —  | 9,094                                     |
| Matanuska-Susitna Borough    | 1,500                                 | 15,242                  | 39,748                 | 5,766  | 31,935         | —                  | 7,274            | 155,249  | 21,015                                   | 11,238                                    |
| <b>ARIZONA—Con.</b>          |                                       |                         |                        |        |                |                    |                  |  |  |   |
| Independent Schools:—Con.    |                                       |                         |                        |        |                |                    |                  |  |  |   |
| Alhambra Elementary          | 947                                   | 5,655                   | 19,300                 | 9,626  | 4,471          | —                  | 2,045            | 25,250   | —  | 2,090                                     |
| Amphitheater Unified         | 786                                   | 5,573                   | 28,648                 | 7,490  | 17,985         | —                  | 15,285           | 58,946   | —  | 3,044                                     |
| Cartwright Elementary        | 983                                   | 9,239                   | 21,820                 | 7,765  | 14,516         | —                  | —                | —  | —  | —   |
| Chandler Unified             | 880                                   | 12,928                  | 54,995                 | 19,742 | 22,409         | —                  | 17,708           | 203,418  | 54,032                                   | 10,139                                    |
| Deer Valley Unified          | 2,304                                 | 11,991                  | 49,302                 | 12,383 | 19,981         | —                  | 27,505           | 201,145  | 17,016                                   | 3,501                                     |
| Dysart Unified               | 1,103                                 | 9,190                   | 39,008                 | 12,024 | 53,605         | —                  | 6,158            | 187,715  | 40,190                                   | 7,498                                     |
| Flagstaff Unified            | 517                                   | 4,374                   | 21,589                 | 3,739  | 17,235         | —                  | 1,970            | 33,185   | 19,886                                   | 679                                       |
| Gilbert Unified              | 1,490                                 | 11,300                  | 53,155                 | 17,938 | 68,361         | —                  | 16,672           | 218,359  | 10,072                                   | 10,728                                    |
| Glendale Elementary          | 783                                   | 6,048                   | 19,467                 | 6,435  | 4,615          | —                  | 5,006            | 21,615   | —  | 840                                       |
| Glendale Union High          | 1,090                                 | 4,792                   | 25,364                 | 6,239  | 6,570          | —                  | 9,259            | 111,329  | —  | 4,761                                     |
| Kyrene Elementary            | 961                                   | 6,139                   | 23,381                 | 10,992 | 34,515         | —                  | 5,065            | 54,382   | 25,000                                   | 17,933                                    |
| Litchfield Elementary        | 551                                   | 2,565                   | 13,680                 | 4,752  | 14,990         | —                  | 3,360            | 40,891   | 10,695                                   | 1,329                                     |
| Marana Unified               | 587                                   | 4,763                   | 21,888                 | 6,965  | 4,266          | —                  | 7,675            | 57,627   | —  | 2,458                                     |
| Mesa Unified                 | 2,560                                 | 28,178                  | 137,917                | 32,915 | 58,377         | —                  | 5,712            | 311,367  | 50,720                                   | 6,123                                     |
| Paradise Valley Unified      | 2,047                                 | 11,176                  | 56,538                 | 18,510 | 29,605         | —                  | 36,345           | 366,671  | 16,379                                   | 15,278                                    |
| Pendergast Elementary        | 910                                   | 4,238                   | 12,842                 | 5,141  | 13,233         | —                  | 7,617            | 34,181   | 11,100                                   | 2,339                                     |
| Peoria Unified               | 836                                   | 13,525                  | 48,801                 | 12,725 | 46,307         | —                  | 23,100           | 251,834  | 1,221                                    | 11,142                                    |
| Phoenix Union High           | 1,260                                 | 10,329                  | 58,782                 | 9,941  | 29,044         | —                  | 18,005           | 286,790  | 15                                       | 13,405                                    |
| Roosevelt Elementary         | 2,862                                 | 5,080                   | 20,729                 | 5,792  | 8,094          | —                  | 1,620            | 37,118   | —  | 1,192                                     |
| Scottsdale Unified           | 830                                   | 10,975                  | 47,309                 | 14,918 | 20,867         | —                  | 45,712           | 359,649  | —  | 15,811                                    |
| Sunnyside Unified            | 1,064                                 | 7,470                   | 27,336                 | 8,872  | 4,282          | —                  | 1,403            | 29,447   | —  | 7,068                                     |
| Tempe Elementary             | 1,149                                 | 5,729                   | 22,660                 | 5,435  | 31,697         | —                  | 4,410            | 103,431  | —  | 7,544                                     |
| Tempe Union High             | 990                                   | 4,875                   | 20,473                 | 6,969  | 17,578         | —                  | 20,535           | 124,030  | 30,099                                   | 3,869                                     |
| Tucson Unified               | 4,814                                 | 26,905                  | 105,418                | 21,293 | 55,064         | —                  | 32,496           | 311,805  | 58,066                                   | 15,216                                    |
| Washington Elementary        | 1,368                                 | 9,145                   | 36,274                 | 16,489 | 22,008         | —                  | 11,719           | 102,206  | —  | 5,129                                     |
| Yuma Elementary              | 927                                   | 4,440                   | 17,900                 | 4,665  | 2,698          | —                  | 3,880            | 17,332   | —  | 853                                       |
| Yuma Union High              | 861                                   | 2,751                   | 23,159                 | 4,958  | 21,044         | —                  | 6,238            | 57,316   | 8,059                                    | 2,718                                     |
| <b>ARKANSAS—Con.</b>         |                                       |                         |                        |        |                |                    |                  |  |  |   |
| Independent Schools:—Con.    |                                       |                         |                        |        |                |                    |                  |  |  |   |
| Bentonville                  | 1,412                                 | 6,264                   | 17,209                 | 7,175  | 1,280          | 184                | 5,930            | 136,036  | —  | 4,901                                     |
| Fort Smith                   | 782                                   | 6,902                   | 18,058                 | 8,504  | 16,426         | 165                | 1,262            | 45,375   | 9,500                                    | 3,185                                     |
| Little Rock                  | 3,500                                 | 16,350                  | 50,593                 | 17,009 | 16,555         | 24,777             | 8,668            | 183,977  | 13,853                                   | 8,341                                     |
| Pulaski County Special       | 2,618                                 | 10,823                  | 31,004                 | 18,940 | 5,872          | 4,826              | 3,558            | 156,832  | 81,365                                   | 2,285                                     |
| Rogers                       | 799                                   | 6,788                   | 15,357                 | 9,066  | 12,596         | 234                | 7,123            | 156,030  | 76,835                                   | 79,155                                    |
| Springdale                   | 2,055                                 | 8,087                   | 19,887                 | 12,332 | 7,318          | 397                | 5,536            | 131,905  | 8,000                                    | 4,370                                     |
| <b>CALIFORNIA—Con.</b>       |                                       |                         |                        |        |                |                    |                  |  |  |   |
| Independent Schools:—Con.    |                                       |                         |                        |        |                |                    |                  |  |  |   |
| ABC Unified                  | 882                                   | 12,864                  | 31,182                 | 18,840 | 5,860          | 4,044              | 1,539            | 65,660   | 2,034                                    | 1,345                                     |
| Alameda Unified              | 782                                   | 5,651                   | 13,260                 | 4,956  | 7,469          | 1,427              | 1,485            | 90,534   | —  | 3,215                                     |
| Alhambra                     | 1,482                                 | 11,405                  | 30,487                 | 14,276 | 27,943         | 3,653              | 2,954            | 142,921  | 60,307                                   | 5,652                                     |
| Alum Rock Union Elementary   | 1,590                                 | 7,790                   | 21,198                 | 6,121  | 11,389         | 38                 | 2,623            | 40,728   | —  | 2,448                                     |
| Alvord Unified               | 602                                   | 10,651                  | 28,210                 | 7,663  | 58,777         | —                  | 4,719            | 161,766  | 60,000                                   | 4,710                                     |
| Anaheim Elementary           | 1,346                                 | 13,016                  | 27,072                 | 5,599  | 14,258         | 6,616              | 3,101            | 106,377  | —  | 2,355                                     |

See footnotes at end of table.

Table 15.

## Finances of Individual Public Elementary-Secondary School Systems With Enrollments of 10,000 or More: 2008-2009—Con.

(In thousands of dollars. Detail may not add to total because of rounding. For meaning of abbreviations and symbols, see introductory text)

| Geographic area                      | Enrollment <sup>1</sup> | Elementary-secondary revenue |         |                        |                   |                 |                        |               |                    |                   |
|--------------------------------------|-------------------------|------------------------------|---------|------------------------|-------------------|-----------------|------------------------|---------------|--------------------|-------------------|
|                                      |                         | Federal sources              |         |                        |                   |                 |                        | State sources |                    |                   |
|                                      |                         | Total                        | Total   | Compensatory (Title I) | Special education | Child nutrition | Other and nonspecified | Total         | Formula assistance | Special education |
| <b>CALIFORNIA—Con.</b>               |                         |                              |         |                        |                   |                 |                        |               |                    |                   |
| Independent Schools—Con.             |                         |                              |         |                        |                   |                 |                        |               |                    |                   |
| Anaheim Union High .....             | 880                     | 53,651                       | 74,651  | 62,251                 | 62,251            | —               | 1,385                  | 812           | 5,748              | 4,455             |
| Antelope Valley Union High .....     | —                       | 26,097                       | 50,666  | 26,585                 | 26,585            | —               | 3,461                  | 12,189        | 1,806              | 6,625             |
| Antioch Unified .....                | 356                     | 27,395                       | 43,989  | 33,029                 | 32,580            | —               | 612                    | 5,653         | 2,679              | 2,016             |
| Apple Valley Unified .....           | 1,712                   | 17,388                       | 27,376  | 20,051                 | 20,051            | —               | 1,661                  | 2,753         | 83                 | 2,828             |
| Azusa Unified .....                  | 614                     | 23,919                       | 13,068  | 9,989                  | 9,989             | —               | 223                    | 106           | 1,136              | 1,614             |
| Bakersfield Elementary .....         | 2,979                   | 61,805                       | 35,032  | 26,079                 | 26,079            | —               | 870                    | 11            | 1,163              | 6,909             |
| Baldwin Park Unified .....           | 20,015                  | 179,833                      | 22,134  | 4,923                  | 2,839             | 6,034           | 8,338                  | 131,359       | 84,133             | 4,073             |
| Bellflower Unified .....             | 14,650                  | 137,193                      | 17,787  | 3,581                  | 4,446             | 6,016           | 6,016                  | 100,225       | 68,425             | 7,107             |
| Burbank Unified .....                | 16,593                  | 161,656                      | 14,073  | 2,589                  | 2,940             | 1,538           | 7,006                  | 99,135        | 64,631             | 8,033             |
| Cajon Valley Union Elementary .....  | 16,092                  | 165,973                      | 20,338  | 6,155                  | 3,208             | 4,229           | 6,746                  | 86,079        | 59,201             | 888               |
| Capistrano Unified .....             | 52,681                  | 455,566                      | 43,032  | 3,405                  | 10,586            | 4,043           | 24,998                 | 126,215       | 31,599             | 25,774            |
| Carlsbad Unified .....               | 10,695                  | 106,455                      | 5,201   | 728                    | 1,550             | 1,035           | 1,888                  | 14,047        | 576                | 54                |
| Central Unified .....                | 14,266                  | 131,276                      | 14,129  | 2,060                  | 1,971             | 3,690           | 6,408                  | 87,943        | 67,980             | 465               |
| Ceres Unified .....                  | 12,468                  | 115,724                      | 14,521  | 1,837                  | 2,057             | 4,318           | 6,309                  | 75,175        | 54,777             | —                 |
| Chaffey Union High .....             | 25,370                  | 263,418                      | 25,007  | 3,214                  | 4,336             | 2,982           | 14,475                 | 161,842       | 128,574            | 126               |
| Chico Unified .....                  | 13,468                  | 136,730                      | 14,867  | 2,250                  | 1,590             | 2,425           | 8,602                  | 71,928        | 49,456             | 4,063             |
| Chino Unified .....                  | 32,428                  | 311,324                      | 27,867  | 3,097                  | 4,883             | 3,952           | 15,935                 | 187,572       | 143,413            | 163               |
| Chula Vista Elementary .....         | 27,156                  | 273,635                      | 28,010  | 5,204                  | 4,835             | 5,823           | 12,148                 | 114,484       | 68,398             | 137               |
| Clovis Unified .....                 | 37,461                  | 407,762                      | 30,415  | 3,519                  | 5,902             | 5,441           | 15,553                 | 240,154       | 161,613            | 19,720            |
| Coachella Valley Unified .....       | 18,256                  | 211,709                      | 35,953  | 8,938                  | 2,467             | 8,075           | 16,473                 | 127,045       | 78,556             | 98                |
| Colton Joint Unified .....           | 24,337                  | 282,853                      | 31,314  | 6,810                  | 3,845             | 7,296           | 13,363                 | 211,540       | 119,162            | 122               |
| Compton Unified .....                | 27,369                  | 299,750                      | 47,792  | 21,926                 | 3,747             | 8,001           | 14,118                 | 212,016       | 126,736            | 10,834            |
| Conejo Valley Unified .....          | 21,655                  | 200,042                      | 13,506  | 1,249                  | 4,085             | 1,525           | 6,647                  | 75,361        | 45,541             | 295               |
| Corona-Norco Unified .....           | 52,138                  | 477,608                      | 43,869  | 3,804                  | 8,225             | 10,259          | 21,581                 | 283,970       | 196,879            | 25,258            |
| Covina-Valley Unified .....          | 14,391                  | 141,968                      | 15,507  | 1,965                  | 2,890             | 3,461           | 7,191                  | 102,047       | 68,311             | 6,455             |
| Cupertino Union Elementary .....     | 17,581                  | 154,037                      | 10,144  | 917                    | 2,861             | 465             | 5,901                  | 44,270        | 21,504             | 90                |
| Desert Sands Unified .....           | 28,976                  | 313,108                      | 30,597  | 6,586                  | 4,037             | 6,621           | 13,353                 | 142,230       | 104,400            | 146               |
| Downey Unified .....                 | 22,464                  | 219,898                      | 26,383  | 3,696                  | 4,340             | 6,856           | 11,491                 | 148,379       | 104,254            | —                 |
| East Side Union High .....           | 26,259                  | 290,047                      | 23,864  | 3,801                  | 4,742             | 3,028           | 12,293                 | 123,872       | 69,103             | 76                |
| El Monte Elementary .....            | 10,144                  | 113,988                      | 19,281  | 4,611                  | 2,007             | 6,161           | 6,502                  | 69,725        | 48,060             | —                 |
| El Monte Union High .....            | 10,476                  | 126,630                      | 18,906  | —                      | 1,554             | 3,523           | 13,829                 | 80,560        | 53,920             | —                 |
| El Rancho Unified .....              | 11,014                  | 107,640                      | 13,231  | 2,299                  | 1,918             | 2,824           | 6,190                  | 75,272        | 53,728             | —                 |
| Elk Grove Unified .....              | 62,172                  | 585,025                      | 66,400  | 9,951                  | 9,812             | 13,497          | 33,140                 | 377,154       | 266,653            | 32,858            |
| Escondido Union Elementary .....     | 19,319                  | 178,768                      | 23,111  | 4,942                  | 3,471             | 6,157           | 8,541                  | 94,708        | 63,425             | —                 |
| Etiwanda Elementary .....            | 12,476                  | 114,546                      | 7,677   | 291                    | 2,131             | 965             | 4,290                  | 73,001        | 60,656             | 63                |
| Evergreen Elementary .....           | 13,380                  | 119,575                      | 10,452  | 1,170                  | 2,028             | 1,574           | 5,680                  | 45,973        | 26,742             | 39                |
| Fairfield-Suisun Unified .....       | 22,496                  | 203,146                      | 21,320  | 2,990                  | 3,752             | 4,856           | 9,722                  | 130,995       | 97,251             | 114               |
| Folsom-Cordova Unified .....         | 19,119                  | 179,683                      | 15,599  | 2,701                  | 3,597             | 2,796           | 6,505                  | 94,997        | 60,570             | 9,342             |
| Fontana Unified .....                | 41,077                  | 413,532                      | 54,612  | 14,570                 | 6,881             | 12,602          | 20,559                 | 302,638       | 211,100            | 20,467            |
| Franklin-McKinley Elementary .....   | 10,044                  | 96,365                       | 14,016  | 3,835                  | 1,642             | 3,848           | 4,691                  | 48,132        | 27,705             | 29                |
| Fremont Unified .....                | 32,135                  | 326,527                      | 30,072  | 2,220                  | 9,706             | 2,004           | 16,142                 | 194,200       | 104,915            | 24,666            |
| Fremont Union High .....             | 10,339                  | 133,255                      | 5,368   | 546                    | 2,218             | 377             | 2,227                  | 14,292        | 518                | 53                |
| Fresno Unified .....                 | 76,621                  | 835,948                      | 144,700 | 55,165                 | 14,433            | 27,397          | 47,705                 | 587,359       | 354,646            | 40,853            |
| Fullerton Elementary .....           | 13,458                  | 125,076                      | 14,033  | 1,794                  | 2,378             | 2,807           | 7,054                  | 61,871        | 39,895             | —                 |
| Fullerton Joint Union High .....     | 16,343                  | 152,658                      | 10,746  | 1,245                  | 1,801             | 949             | 6,751                  | 77,640        | 52,249             | 41                |
| Garden Grove Unified .....           | 48,574                  | 457,636                      | 61,519  | 13,552                 | 8,484             | 14,861          | 24,622                 | 302,886       | 189,778            | 30,741            |
| Gilroy Unified .....                 | 10,732                  | 143,309                      | 12,134  | 1,558                  | 1,577             | 3,429           | 5,570                  | 68,120        | 12,197             | 132               |
| Glendale Unified .....               | 26,744                  | 281,416                      | 29,891  | 9,475                  | 9,616             | 5,494           | 5,306                  | 171,707       | 103,360            | 14,209            |
| Grossmont Union High .....           | 24,768                  | 267,500                      | 26,368  | 2,341                  | 5,296             | 2,813           | 15,918                 | 107,849       | 68,768             | 120               |
| Hacienda La Puente Unified .....     | 21,965                  | 253,785                      | 32,907  | 5,293                  | 4,395             | 7,908           | 15,311                 | 176,915       | 103,103            | 11,014            |
| Hayward Unified .....                | 22,098                  | 231,211                      | 25,833  | 4,729                  | 4,054             | 5,394           | 11,656                 | 133,306       | 77,603             | 237               |
| Hemet Unified .....                  | 22,908                  | 235,957                      | 28,696  | 6,347                  | 4,495             | 7,417           | 10,437                 | 130,852       | 97,914             | 117               |
| Hesperia Unified .....               | 22,345                  | 203,751                      | 20,504  | 3,423                  | 2,466             | 5,710           | 8,905                  | 147,722       | 107,390            | —                 |
| Huntington Beach Union High .....    | 16,125                  | 208,303                      | 22,571  | 1,441                  | 9,576             | 1,223           | 10,331                 | 88,487        | 25,305             | 27,637            |
| Inglewood Unified .....              | 14,934                  | 149,568                      | 24,270  | 10,115                 | 2,330             | 3,504           | 8,321                  | 99,433        | 64,510             | 5,323             |
| Irvine Unified .....                 | 26,522                  | 280,741                      | 15,185  | 1,441                  | 4,501             | 962             | 8,281                  | 79,367        | 1,352              | 15,102            |
| Jurupa Unified .....                 | 20,385                  | 189,400                      | 23,680  | 4,485                  | 2,826             | 5,972           | 10,397                 | 128,273       | 93,495             | 104               |
| Kern Union High .....                | 37,783                  | 441,712                      | 54,397  | 11,570                 | 6,116             | 7,023           | 29,688                 | 239,094       | 144,858            | 17,818            |
| La Mesa-Spring Valley .....          | 12,760                  | 121,900                      | 13,105  | 1,896                  | 2,549             | 3,185           | 5,475                  | 64,643        | 43,893             | 841               |
| Lake Elsinore Unified .....          | 21,756                  | 198,719                      | 21,038  | 2,452                  | 3,828             | 5,147           | 9,611                  | 119,187       | 89,593             | 112               |
| Lancaster Elementary .....           | 15,102                  | 152,277                      | 18,579  | 6,409                  | 2,767             | 4,661           | 4,742                  | 107,262       | 72,961             | 76                |
| Las Virgenes Unified .....           | 11,664                  | 123,666                      | 8,172   | 407                    | 2,146             | 181             | 5,438                  | 52,385        | 27,781             | 5,811             |
| Livermore Valley Joint Unified ..... | 13,089                  | 135,307                      | 10,958  | 988                    | 2,384             | 1,284           | 6,302                  | 59,266        | 35,384             | 77                |
| Lodi Unified .....                   | 31,216                  | 322,934                      | 35,746  | 7,152                  | 5,597             | 9,427           | 13,570                 | 217,447       | 121,205            | 16,862            |
| Lompoc Unified .....                 | 10,327                  | 92,944                       | 13,401  | 2,086                  | 1,297             | 2,210           | 7,808                  | 58,457        | 42,237             | 2,278             |
| Long Beach Unified .....             | 87,509                  | 906,642                      | 163,484 | 45,366                 | 14,872            | 25,791          | 77,455                 | 605,399       | 403,323            | 44,390            |

See footnotes at end of table.

Table 15.

## Finances of Individual Public Elementary-Secondary School Systems With Enrollments of 10,000 or More: 2008–2009—Con.

(In thousands of dollars. Detail may not add to total because of rounding. For meaning of abbreviations and symbols, see introductory text)

| Geographic area                          | Elementary-secondary revenue—Con. |                         |         |               |                     |                                 |                          |                           |         |        |
|--|-----------------------------------|-------------------------|---------|---------------|---------------------|---------------------------------|--------------------------|---------------------------|---------|--------|
|  | State sources—Con.                |                         |         | Local sources |                     |                                 |                          |                           |         |        |
|  | Transportation                    | Other and non-specified | Total   | Total taxes   | Property taxes only | Parent government contributions | From cities and counties | From other school systems | Charges | Other  |
| <b>CALIFORNIA—Con.</b>                   |                                   |                         |         |               |                     |                                 |                          |                           |         |        |
| <b>Independent Schools—Con.</b>          |                                   |                         |         |               |                     |                                 |                          |                           |         |        |
| Anaheim Union High . . . . .             | 880                               | 53,651                  | 74,651  | 62,251        | 62,251              | —                               | 1,385                    | 812                       | 5,748   | 4,455  |
| Antelope Valley Union High . . . . .     | —                                 | 26,097                  | 50,666  | 26,585        | 26,585              | —                               | 3,461                    | 12,189                    | 1,806   | 6,625  |
| Antioch Unified . . . . .                | 356                               | 27,395                  | 43,989  | 33,029        | 32,580              | —                               | 612                      | 5,653                     | 2,679   | 2,016  |
| Apple Valley Unified . . . . .           | 1,712                             | 17,388                  | 27,376  | 20,051        | 20,051              | —                               | 1,661                    | 2,753                     | 83      | 2,828  |
| Azusa Unified . . . . .                  | 614                               | 23,919                  | 13,068  | 9,989         | 9,989               | —                               | 223                      | 106                       | 1,136   | 1,614  |
| Bakersfield Elementary . . . . .         | 2,979                             | 61,805                  | 35,032  | 26,079        | 26,079              | —                               | 870                      | 11                        | 1,163   | 6,909  |
| Baldwin Park Unified . . . . .           | 121                               | 43,032                  | 26,340  | 12,735        | 12,735              | —                               | 219                      | 8,089                     | 1,496   | 3,801  |
| Bellflower Unified . . . . .             | 509                               | 24,184                  | 19,181  | 10,587        | 10,587              | —                               | 14                       | 2,479                     | 1,805   | 4,296  |
| Burbank Unified . . . . .                | 361                               | 26,110                  | 48,448  | 34,643        | 34,643              | —                               | 286                      | 2,398                     | 2,163   | 8,958  |
| Cajon Valley Union Elementary . . . . .  | 1,151                             | 24,839                  | 59,556  | 35,005        | 35,005              | —                               | 1,095                    | 11,817                    | 2,968   | 8,671  |
| Capistrano Unified . . . . .             | 3,067                             | 65,775                  | 286,319 | 259,315       | 259,315             | —                               | 2,866                    | 301                       | 9,832   | 14,005 |
| Carlsbad Unified . . . . .               | 168                               | 13,249                  | 87,207  | 70,223        | 70,223              | —                               | —                        | 5,053                     | 1,835   | 10,096 |
| Central Unified . . . . .                | 2,270                             | 17,228                  | 29,204  | 16,533        | 16,533              | —                               | 26                       | 4,802                     | 1,157   | 6,686  |
| Ceres Unified . . . . .                  | 551                               | 19,847                  | 26,028  | 13,735        | 13,734              | —                               | 942                      | 7,857                     | 1,056   | 2,438  |
| Chaffey Union High . . . . .             | 955                               | 32,187                  | 76,569  | 53,136        | 53,136              | —                               | 2,455                    | 11,241                    | 3,689   | 6,048  |
| Chico Unified . . . . .                  | 765                               | 17,644                  | 49,935  | 38,005        | 38,005              | —                               | 2,182                    | 3,523                     | 570     | 5,655  |
| Chino Unified . . . . .                  | 961                               | 43,035                  | 95,885  | 64,586        | 64,586              | —                               | 1,245                    | 11,035                    | 5,074   | 13,945 |
| Chula Vista Elementary . . . . .         | 1,292                             | 44,657                  | 131,141 | 90,600        | 90,600              | —                               | 888                      | 16,704                    | 3,317   | 19,632 |
| Clovis Unified . . . . .                 | 2,958                             | 55,863                  | 137,193 | 98,693        | 98,693              | —                               | 202                      | 3,044                     | 11,567  | 23,687 |
| Coachella Valley Unified . . . . .       | 3,676                             | 44,715                  | 48,711  | 28,944        | 28,944              | —                               | 3,680                    | 8,805                     | 2,554   | 4,728  |
| Colton Joint Unified . . . . .           | 1,074                             | 91,182                  | 39,999  | 20,855        | 20,354              | —                               | 1,528                    | 10,887                    | 2,080   | 4,649  |
| Compton Unified . . . . .                | 3,524                             | 79,922                  | 30,942  | 23,155        | 23,155              | —                               | 6                        | —                         | 1,033   | 6,748  |
| Conejo Valley Unified . . . . .          | 960                               | 28,565                  | 111,175 | 82,067        | 82,067              | —                               | —                        | 9,592                     | 6,310   | 13,206 |
| Corona-Norco Unified . . . . .           | 2,090                             | 59,743                  | 149,769 | 113,119       | 113,119             | —                               | 9,628                    | —                         | 7,630   | 19,392 |
| Covina-Valley Unified . . . . .          | 664                               | 26,617                  | 24,414  | 16,276        | 16,276              | —                               | 329                      | 2,352                     | 2,942   | 2,515  |
| Cupertino Union Elementary . . . . .     | 1,668                             | 21,008                  | 99,623  | 80,265        | 80,265              | —                               | 38                       | 4,822                     | 6,098   | 8,400  |
| Desert Sands Unified . . . . .           | 2,203                             | 35,481                  | 140,281 | 91,823        | 91,823              | —                               | 19,865                   | 16,801                    | 2,768   | 9,024  |
| Downey Unified . . . . .                 | 1,203                             | 42,922                  | 45,136  | 25,865        | 25,865              | —                               | 133                      | 10,624                    | 3,986   | 4,528  |
| East Side Union High . . . . .           | 1,958                             | 52,735                  | 142,311 | 124,341       | 124,341             | —                               | 192                      | 3,902                     | 3,499   | 10,377 |
| El Monte Elementary . . . . .            | 1,063                             | 20,602                  | 24,982  | 11,504        | 11,504              | —                               | 103                      | 10,740                    | 1,031   | 1,604  |
| El Monte Union High . . . . .            | —                                 | 26,640                  | 27,164  | 15,677        | 15,677              | —                               | 205                      | 5,750                     | 1,081   | 4,451  |
| El Rancho Unified . . . . .              | 695                               | 20,849                  | 19,137  | 9,875         | 9,875               | —                               | —                        | 5,076                     | 1,086   | 3,100  |
| Elk Grove Unified . . . . .              | 3,840                             | 73,803                  | 141,471 | 97,692        | 97,132              | —                               | 18,191                   | 2,490                     | 6,004   | 17,094 |
| Escondido Union Elementary . . . . .     | 375                               | 30,908                  | 60,949  | 41,381        | 41,381              | —                               | —                        | 13,562                    | 1,555   | 4,451  |
| Etiwanda Elementary . . . . .            | 131                               | 12,151                  | 33,868  | 19,025        | 7,524               | —                               | 2,476                    | 3,218                     | 1,721   | 7,428  |
| Evergreen Elementary . . . . .           | 377                               | 18,815                  | 63,150  | 52,353        | 52,353              | —                               | 1,059                    | 2,986                     | 2,109   | 4,643  |
| Fairfield-Suisun Unified . . . . .       | 785                               | 32,845                  | 50,831  | 35,437        | 30,580              | —                               | 876                      | 4,738                     | 4,425   | 5,355  |
| Folsom-Cordova Unified . . . . .         | 1,188                             | 23,897                  | 69,087  | 51,619        | 51,619              | —                               | 602                      | 901                       | 5,214   | 10,751 |
| Fontana Unified . . . . .                | 1,814                             | 69,257                  | 56,282  | 31,454        | 31,454              | —                               | 5,325                    | 3,259                     | 3,535   | 12,709 |
| Franklin-McKinley Elementary . . . . .   | 702                               | 19,696                  | 34,217  | 29,528        | 29,528              | —                               | 89                       | 1,542                     | 992     | 2,066  |
| Fremont Unified . . . . .                | 2,717                             | 61,902                  | 102,255 | 86,009        | 86,009              | —                               | 202                      | 740                       | 5,938   | 9,366  |
| Fremont Union High . . . . .             | 492                               | 13,229                  | 113,595 | 96,617        | 91,406              | —                               | 940                      | 4,684                     | 6,670   | 4,684  |
| Fresno Unified . . . . .                 | 5,112                             | 186,748                 | 103,889 | 79,803        | 79,803              | —                               | 616                      | 3,177                     | 2,609   | 17,684 |
| Fullerton Elementary . . . . .           | 1,245                             | 20,731                  | 49,172  | 35,238        | 35,238              | —                               | 509                      | 7,209                     | 1,767   | 4,449  |
| Fullerton Joint Union High . . . . .     | 800                               | 24,550                  | 64,272  | 46,737        | 46,737              | —                               | 1,112                    | 8,658                     | 3,731   | 4,034  |
| Garden Grove Unified . . . . .           | 4,310                             | 78,057                  | 93,231  | 72,863        | 72,863              | —                               | 1,794                    | 5,474                     | 4,662   | 8,438  |
| Gilroy Unified . . . . .                 | 1,408                             | 54,383                  | 63,055  | 48,583        | 48,583              | —                               | 5,888                    | 4,501                     | 1,187   | 2,896  |
| Glendale Unified . . . . .               | 971                               | 53,167                  | 79,818  | 55,351        | 55,351              | —                               | 107                      | 2,761                     | 7,968   | 13,631 |
| Grossmont Union High . . . . .           | 1,935                             | 37,026                  | 133,283 | 96,507        | 96,507              | —                               | 1,388                    | 20,546                    | 5,238   | 9,604  |
| Hacienda La Puente Unified . . . . .     | 2,138                             | 60,660                  | 43,963  | 21,472        | 21,472              | —                               | —                        | 3,767                     | 3,199   | 15,525 |
| Hayward Unified . . . . .                | 1,422                             | 54,044                  | 72,072  | 48,876        | 47,633              | —                               | 322                      | 11,077                    | 2,259   | 9,538  |
| Hemet Unified . . . . .                  | 1,873                             | 30,948                  | 76,409  | 46,526        | 46,526              | —                               | 3,539                    | 17,262                    | 2,140   | 6,942  |
| Hesperia Unified . . . . .               | 2,495                             | 37,837                  | 53,525  | 10,834        | 10,834              | —                               | 8,471                    | 8,187                     | 1,819   | 6,214  |
| Huntington Beach Union High . . . . .    | 622                               | 34,923                  | 97,245  | 84,487        | 84,487              | —                               | 1,884                    | 2,506                     | 3,227   | 5,141  |
| Inglewood Unified . . . . .              | 365                               | 29,235                  | 25,865  | 22,203        | 22,203              | —                               | 57                       | —                         | 610     | 2,995  |
| Irvine Unified . . . . .                 | 1,427                             | 61,486                  | 186,189 | 159,310       | 147,500             | —                               | 1,167                    | 293                       | 6,858   | 18,561 |
| Jurupa Unified . . . . .                 | 2,133                             | 32,541                  | 37,447  | 22,463        | 22,463              | —                               | 2,527                    | 7,567                     | 1,904   | 2,986  |
| Kern Union High . . . . .                | 2,674                             | 73,744                  | 148,221 | 130,880       | 130,880             | —                               | 380                      | 102                       | 2,974   | 13,885 |
| La Mesa-Spring Valley . . . . .          | 1,164                             | 18,745                  | 44,152  | 27,637        | 27,637              | —                               | 32                       | 9,536                     | 5,314   | 1,633  |
| Lake Elsinore Unified . . . . .          | 2,616                             | 26,866                  | 58,494  | 37,872        | 37,872              | —                               | 943                      | 8,561                     | 3,984   | 7,134  |
| Lancaster Elementary . . . . .           | —                                 | 34,225                  | 26,436  | 8,060         | 8,060               | —                               | 1,293                    | 10,421                    | 766     | 5,896  |
| Las Virgenes Unified . . . . .           | 979                               | 17,814                  | 63,109  | 48,869        | 46,364              | —                               | —                        | 1,503                     | 3,350   | 9,387  |
| Livermore Valley Joint Unified . . . . . | 560                               | 23,245                  | 65,083  | 51,579        | 48,158              | —                               | 74                       | 6,420                     | 2,493   | 4,517  |
| Lodi Unified . . . . .                   | 5,134                             | 74,246                  | 69,741  | 52,371        | 52,371              | —                               | 119                      | 1,637                     | 3,769   | 11,845 |
| Lompoc Unified . . . . .                 | 933                               | 13,009                  | 21,086  | 16,503        | 16,503              | —                               | 222                      | 857                       | 804     | 2,700  |
| Long Beach Unified . . . . .             | 8,417                             | 149,269                 | 137,759 | 89,487        | 89,487              | —                               | 2,880                    | 375                       | 8,997   | 36,020 |

See footnotes at end of table.



Table 15.

## Finances of Individual Public Elementary-Secondary School Systems With Enrollments of 10,000 or More: 2008–2009—Con.

(In thousands of dollars. Detail may not add to total because of rounding. For meaning of abbreviations and symbols, see introductory text)

| Geographic area                          | Elementary-secondary expenditure |         |                      |                   |                        |                   |         |                  |               |        |
|--|----------------------------------|---------|----------------------|-------------------|------------------------|-------------------|---------|------------------|---------------|--------|
|  | Current spending                 |         |                      |                   |                        |                   |         |                  |               |        |
|  | Total                            | Total   | For selected objects |                   | For selected functions |                   |         |                  |               |        |
|  |                                  |         | Salaries and wages   | Employee benefits | Total <sup>2</sup>     | Instruction       |         | Support services |               |        |
|  |                                  |         |                      |                   | Salaries and wages     | Employee benefits | Total   | Pupil support    | Staff support |        |
| <b>CALIFORNIA—Con.</b>                   |                                  |         |                      |                   |                        |                   |         |                  |               |        |
| Independent Schools—Con.                 |                                  |         |                      |                   |                        |                   |         |                  |               |        |
| Anaheim Union High . . . . .             | 880                              | 53,651  | 74,651               | 62,251            | 62,251                 | —                 | 1,385   | 812              | 5,748         | 4,455  |
| Antelope Valley Union High . . . . .     | —                                | 26,097  | 50,666               | 26,585            | 26,585                 | —                 | 3,461   | 12,189           | 1,806         | 6,625  |
| Antioch Unified . . . . .                | 356                              | 27,395  | 43,989               | 33,029            | 32,580                 | —                 | 612     | 5,653            | 2,679         | 2,016  |
| Apple Valley Unified . . . . .           | 1,712                            | 17,388  | 27,376               | 20,051            | 20,051                 | —                 | 1,661   | 2,753            | 83            | 2,828  |
| Azusa Unified . . . . .                  | 614                              | 23,919  | 13,068               | 9,989             | 9,989                  | —                 | 223     | 106              | 1,136         | 1,614  |
| Bakersfield Elementary . . . . .         | 2,979                            | 61,805  | 35,032               | 26,079            | 26,079                 | —                 | 870     | 11               | 1,163         | 6,909  |
| Baldwin Park Unified . . . . .           | 182,504                          | 167,215 | 105,406              | 32,761            | 93,784                 | 63,152            | 19,007  | 53,564           | 5,259         | 12,868 |
| Bellflower Unified . . . . .             | 136,192                          | 128,263 | 81,471               | 28,352            | 80,424                 | 55,049            | 18,160  | 38,963           | 5,665         | 4,780  |
| Burbank Unified . . . . .                | 158,534                          | 144,389 | 92,195               | 28,949            | 94,618                 | 64,478            | 19,298  | 43,925           | 5,911         | 6,320  |
| Cajon Valley Union Elementary . . . . .  | 159,916                          | 145,252 | 92,415               | 29,177            | 95,181                 | 66,526            | 20,296  | 43,533           | 6,226         | 5,790  |
| Capistrano Unified . . . . .             | 433,476                          | 408,563 | 278,220              | 83,084            | 273,269                | 201,581           | 56,755  | 121,054          | 19,785        | 14,969 |
| Carlsbad Unified . . . . .               | 119,590                          | 88,531  | 54,894               | 17,772            | 54,738                 | 38,127            | 11,673  | 31,214           | 5,181         | 3,565  |
| Central Unified . . . . .                | 122,241                          | 110,511 | 70,381               | 22,702            | 61,884                 | 44,394            | 13,356  | 41,401           | 6,020         | 4,419  |
| Ceres Unified . . . . .                  | 117,898                          | 104,369 | 68,257               | 18,288            | 63,859                 | 45,110            | 11,673  | 35,207           | 4,959         | 5,494  |
| Chaffey Union High . . . . .             | 232,198                          | 210,620 | 140,343              | 43,947            | 129,201                | 94,805            | 27,743  | 70,990           | 16,113        | 8,907  |
| Chico Unified . . . . .                  | 115,412                          | 107,714 | 69,053               | 27,156            | 74,411                 | 50,902            | 19,141  | 29,788           | 5,666         | 2,039  |
| Chino Unified . . . . .                  | 296,535                          | 262,565 | 174,038              | 46,986            | 164,902                | 119,897           | 28,860  | 85,452           | 13,083        | 11,677 |
| Chula Vista Elementary . . . . .         | 251,814                          | 230,764 | 152,402              | 39,965            | 145,493                | 104,157           | 26,150  | 72,501           | 15,199        | 9,882  |
| Clovis Unified . . . . .                 | 393,683                          | 324,960 | 198,113              | 80,689            | 190,185                | 129,313           | 47,116  | 118,824          | 17,720        | 21,767 |
| Coachella Valley Unified . . . . .       | 219,759                          | 181,601 | 112,423              | 39,372            | 106,301                | 71,449            | 22,406  | 65,481           | 6,564         | 3,901  |
| Colton Joint Unified . . . . .           | 229,929                          | 206,292 | 133,514              | 41,475            | 120,583                | 85,426            | 24,929  | 75,197           | 13,319        | 11,401 |
| Compton Unified . . . . .                | 324,737                          | 284,908 | 169,602              | 53,734            | 162,319                | 107,034           | 32,278  | 104,261          | 13,319        | 7,664  |
| Conejo Valley Unified . . . . .          | 197,582                          | 182,709 | 118,232              | 38,808            | 114,593                | 81,501            | 24,876  | 54,878           | 7,979         | 4,468  |
| Corona-Norco Unified . . . . .           | 484,118                          | 403,485 | 275,399              | 67,758            | 259,391                | 198,328           | 43,315  | 125,836          | 20,342        | 13,453 |
| Covina-Valley Unified . . . . .          | 143,631                          | 124,498 | 80,401               | 25,219            | 71,302                 | 51,413            | 15,162  | 39,925           | 4,942         | 4,058  |
| Cupertino Union Elementary . . . . .     | 148,945                          | 140,209 | 94,401               | 26,815            | 95,210                 | 66,847            | 18,140  | 41,120           | 3,110         | 6,128  |
| Desert Sands Unified . . . . .           | 352,828                          | 242,747 | 156,274              | 55,260            | 151,001                | 106,759           | 34,225  | 81,977           | 12,633        | 13,102 |
| Downey Unified . . . . .                 | 216,975                          | 189,403 | 124,309              | 38,386            | 123,162                | 87,579            | 25,767  | 52,413           | 9,391         | 3,495  |
| East Side Union High . . . . .           | 323,174                          | 244,227 | 155,257              | 57,679            | 137,454                | 95,882            | 33,183  | 90,422           | 18,609        | 15,965 |
| El Monte Elementary . . . . .            | 120,703                          | 101,316 | 62,781               | 18,507            | 61,688                 | 43,278            | 12,150  | 33,617           | 4,076         | 7,883  |
| El Monte Union High . . . . .            | 139,089                          | 113,599 | 71,309               | 19,296            | 54,009                 | 38,178            | 10,074  | 41,318           | 8,447         | 4,423  |
| El Rancho Unified . . . . .              | 105,452                          | 97,268  | 61,315               | 20,548            | 60,176                 | 40,950            | 13,054  | 31,658           | 4,494         | 3,216  |
| Elk Grove Unified . . . . .              | 586,467                          | 540,721 | 336,687              | 122,907           | 342,595                | 234,145           | 78,781  | 173,756          | 23,137        | 19,068 |
| Escondido Union Elementary . . . . .     | 162,944                          | 157,071 | 97,043               | 34,841            | 100,517                | 68,802            | 23,156  | 48,776           | 4,557         | 10,985 |
| Etiwanda Elementary . . . . .            | 99,462                           | 88,885  | 59,885               | 15,776            | 59,600                 | 45,114            | 11,566  | 24,925           | 4,058         | 2,479  |
| Evergreen Elementary . . . . .           | 118,682                          | 101,839 | 66,030               | 24,116            | 73,407                 | 51,141            | 17,663  | 24,885           | 1,947         | 3,954  |
| Fairfield-Suisun Unified . . . . .       | 197,127                          | 178,744 | 119,888              | 35,874            | 106,951                | 77,360            | 21,462  | 62,498           | 7,748         | 8,530  |
| Folsom-Cordova Unified . . . . .         | 185,570                          | 156,042 | 105,680              | 28,753            | 97,219                 | 69,925            | 17,909  | 50,736           | 7,618         | 5,743  |
| Fontana Unified . . . . .                | 440,316                          | 362,078 | 227,015              | 79,260            | 215,807                | 150,336           | 47,546  | 128,725          | 18,524        | 17,677 |
| Franklin-McKinley Elementary . . . . .   | 101,427                          | 88,183  | 56,095               | 15,398            | 57,618                 | 39,910            | 9,919   | 26,099           | 1,654         | 3,850  |
| Fremont Unified . . . . .                | 326,238                          | 267,148 | 194,348              | 36,427            | 174,550                | 137,992           | 23,969  | 80,480           | 8,052         | 11,645 |
| Fremont Union High . . . . .             | 121,553                          | 107,425 | 68,871               | 21,287            | 55,954                 | 38,466            | 11,945  | 45,158           | 6,105         | 5,743  |
| Fresno Unified . . . . .                 | 788,286                          | 741,486 | 454,062              | 168,008           | 425,436                | 291,270           | 101,546 | 259,406          | 36,291        | 64,760 |
| Fullerton Elementary . . . . .           | 123,482                          | 113,899 | 75,277               | 22,867            | 76,279                 | 53,127            | 14,901  | 33,297           | 3,539         | 6,196  |
| Fullerton Joint Union High . . . . .     | 171,655                          | 137,493 | 89,568               | 30,029            | 81,875                 | 59,511            | 17,401  | 51,287           | 9,674         | 4,943  |
| Garden Grove Unified . . . . .           | 455,707                          | 448,848 | 290,252              | 101,597           | 285,192                | 194,582           | 65,310  | 138,700          | 20,734        | 17,971 |
| Gilroy Unified . . . . .                 | 164,471                          | 86,769  | 55,895               | 17,247            | 51,431                 | 36,290            | 10,874  | 30,281           | 5,209         | 4,939  |
| Glendale Unified . . . . .               | 294,409                          | 240,249 | 149,004              | 51,282            | 156,833                | 105,587           | 34,115  | 69,392           | 9,168         | 7,893  |
| Grossmont Union High . . . . .           | 306,671                          | 227,711 | 146,107              | 44,156            | 123,888                | 86,239            | 24,273  | 84,406           | 11,741        | 9,527  |
| Hacienda La Puente Unified . . . . .     | 253,905                          | 222,999 | 138,575              | 45,935            | 112,576                | 77,551            | 24,789  | 76,771           | 8,646         | 15,255 |
| Hayward Unified . . . . .                | 236,992                          | 221,334 | 151,167              | 27,511            | 138,216                | 102,126           | 17,938  | 68,317           | 8,189         | 8,020  |
| Hemet Unified . . . . .                  | 240,763                          | 200,909 | 127,306              | 40,297            | 119,105                | 82,617            | 25,212  | 73,115           | 9,987         | 9,102  |
| Hesperia Unified . . . . .               | 229,382                          | 168,598 | 100,843              | 33,438            | 99,093                 | 68,815            | 22,423  | 61,338           | 6,259         | 4,227  |
| Huntington Beach Union High . . . . .    | 262,046                          | 151,182 | 97,012               | 34,052            | 83,918                 | 58,451            | 19,435  | 56,165           | 9,247         | 6,278  |
| Inglewood Unified . . . . .              | 171,968                          | 134,569 | 76,225               | 28,519            | 76,799                 | 47,599            | 16,656  | 47,522           | 4,541         | 10,229 |
| Irvine Unified . . . . .                 | 268,709                          | 222,198 | 148,214              | 40,142            | 139,288                | 100,010           | 25,579  | 75,499           | 14,914        | 10,109 |
| Jurupa Unified . . . . .                 | 184,578                          | 178,302 | 116,867              | 32,437            | 111,567                | 82,790            | 20,838  | 57,837           | 7,840         | 8,239  |
| Kern Union High . . . . .                | 434,506                          | 361,029 | 225,180              | 83,831            | 190,514                | 133,270           | 45,644  | 146,933          | 23,902        | 19,863 |
| La Mesa-Spring Valley . . . . .          | 123,079                          | 118,285 | 81,637               | 22,751            | 72,718                 | 54,016            | 13,948  | 37,107           | 6,076         | 5,327  |
| Lake Elsinore Unified . . . . .          | 189,810                          | 180,197 | 110,705              | 37,602            | 110,281                | 77,217            | 22,068  | 59,045           | 7,288         | 4,985  |
| Lancaster Elementary . . . . .           | 141,687                          | 125,868 | 76,021               | 30,747            | 77,214                 | 52,944            | 19,248  | 40,844           | 5,495         | 6,973  |
| Las Virgenes Unified . . . . .           | 116,030                          | 99,537  | 64,673               | 20,483            | 62,824                 | 45,608            | 13,804  | 34,888           | 5,288         | 4,401  |
| Livermore Valley Joint Unified . . . . . | 136,142                          | 112,927 | 70,938               | 23,260            | 71,125                 | 49,200            | 15,200  | 37,766           | 5,357         | 5,875  |
| Lodi Unified . . . . .                   | 313,697                          | 266,452 | 177,808              | 48,287            | 164,526                | 118,783           | 31,083  | 89,003           | 11,004        | 13,848 |
| Lompoc Unified . . . . .                 | 97,741                           | 84,328  | 56,892               | 16,284            | 49,474                 | 36,532            | 9,715   | 31,613           | 4,652         | 2,996  |
| Long Beach Unified . . . . .             | 872,344                          | 843,404 | 535,242              | 184,419           | 490,406                | 333,765           | 109,657 | 280,457          | 44,886        | 34,683 |

See footnotes at end of table.

Table 15.

## Finances of Individual Public Elementary-Secondary School Systems With Enrollments of 10,000 or More: 2008–2009—Con.

(In thousands of dollars. Detail may not add to total because of rounding. For meaning of abbreviations and symbols, see introductory text)

| Geographic area                          | Elementary-secondary expenditure—Con. |                         |                        |        |                |                    |                  | Indebtedness   |  |   |
|--|---------------------------------------|-------------------------|------------------------|--------|----------------|--------------------|------------------|--|--|---|
|  | Current spending—Con.                 |                         |                        |        | Capital outlay | Inter-governmental | Interest on debt | Total long-term debt outstanding at end of fiscal year | Long-term debt issued during fiscal year | Long-term debt retired during fiscal year |
|  | For selected functions—Con.           |                         |                        |        |                |                    |                  |  |  |   |
|  | Support services—Con.                 |                         |                        |        |                |                    |                  |  |  |   |
| General administration                   | School administration                 | Other and non-specified | Other current spending |        |                |                    |                  |  |  |   |
| <b>CALIFORNIA—Con.</b>                   |                                       |                         |                        |        |                |                    |                  |  |  |   |
| Independent Schools—Con.                 |                                       |                         |                        |        |                |                    |                  |  |  |   |
| Anaheim Union High . . . . .             | 1,202                                 | 18,719                  | 49,582                 | 22,894 | 23,081         | 29,461             | 6,836            | 163,825  | —  | 4,394                                     |
| Antelope Valley Union High . . . . .     | 793                                   | 16,604                  | 34,646                 | 8,736  | 32,398         | 1,562              | 4,182            | 97,397   | —  | 1,800                                     |
| Antioch Unified . . . . .                | 844                                   | 11,465                  | 26,098                 | 7,540  | 10,882         | 392                | 1,114            | 41,580   | 20,000                                   | 6,585                                     |
| Apple Valley Unified . . . . .           | 539                                   | 6,647                   | 19,951                 | 6,158  | 2,852          | 13                 | 1,676            | 39,857   | —  | 810                                       |
| Azusa Unified . . . . .                  | 747                                   | 6,856                   | 14,851                 | 6,522  | 652            | 3,723              | 3,606            | 93,937   | —  | 850                                       |
| Bakersfield Elementary . . . . .         | 3,321                                 | 15,105                  | 39,817                 | 14,469 | 14,895         | 525                | 2,328            | 52,801   | 361                                      | 4,641                                     |
| Baldwin Park Unified . . . . .           | 798                                   | 9,073                   | 25,566                 | 19,867 | 8,651          | 3,953              | 2,685            | 106,954  | 1,587                                    | 3,530                                     |
| Bellflower Unified . . . . .             | 909                                   | 8,285                   | 19,324                 | 8,876  | 6,951          | 473                | 505              | 10,975   | —  | 1,000                                     |
| Burbank Unified . . . . .                | 615                                   | 10,793                  | 20,286                 | 5,846  | 12,095         | 586                | 1,464            | 107,816  | 3,721                                    | 5,625                                     |
| Cajon Valley Union Elementary . . . . .  | 704                                   | 8,353                   | 22,460                 | 6,538  | 9,995          | 30                 | 4,639            | 119,505  | 35,000                                   | 2,325                                     |
| Capistrano Unified . . . . .             | 1,876                                 | 29,483                  | 54,941                 | 14,240 | 11,681         | 10,901             | 2,331            | 79,760   | —  | 3,015                                     |
| Carlsbad Unified . . . . .               | 667                                   | 5,418                   | 16,383                 | 2,579  | 25,676         | 6                  | 5,377            | 185,963  | 79,998                                   | 5,244                                     |
| Central Unified . . . . .                | 581                                   | 8,399                   | 21,982                 | 7,226  | 7,057          | 636                | 4,037            | 120,762  | 36,000                                   | 2,432                                     |
| Ceres Unified . . . . .                  | 1,075                                 | 9,109                   | 14,570                 | 5,303  | 10,265         | 1,810              | 1,454            | 36,629   | —  | 815                                       |
| Chaffey Union High . . . . .             | 762                                   | 9,686                   | 35,522                 | 10,429 | 10,695         | 5,765              | 5,118            | 101,360  | —  | 4,305                                     |
| Chico Unified . . . . .                  | 864                                   | 6,951                   | 14,268                 | 3,515  | 4,890          | 426                | 2,382            | 57,510   | —  | 1,655                                     |
| Chino Unified . . . . .                  | 1,723                                 | 18,189                  | 40,780                 | 12,211 | 23,197         | 2,830              | 7,943            | 187,350  | —  | 3,120                                     |
| Chula Vista Elementary . . . . .         | 652                                   | 13,309                  | 33,459                 | 12,770 | 10,388         | 443                | 10,219           | 232,985  | —  | 5,770                                     |
| Clovis Unified . . . . .                 | 1,743                                 | 19,740                  | 57,854                 | 15,951 | 46,837         | 684                | 21,202           | 333,706  | 64,715                                   | 55,051                                    |
| Coachella Valley Unified . . . . .       | 798                                   | 20,581                  | 33,637                 | 9,819  | 31,196         | 632                | 6,330            | 149,991  | —  | 2,570                                     |
| Colton Joint Unified . . . . .           | 1,096                                 | 11,887                  | 37,494                 | 10,512 | 15,732         | 3,263              | 4,642            | 108,774  | —  | 3,145                                     |
| Compton Unified . . . . .                | 2,125                                 | 20,700                  | 60,453                 | 18,328 | 22,894         | 13,114             | 3,821            | 109,449  | —  | 4,768                                     |
| Conejo Valley Unified . . . . .          | 654                                   | 13,399                  | 28,378                 | 13,238 | 11,844         | 1,646              | 1,383            | 69,610   | —  | 5,190                                     |
| Corona-Norco Unified . . . . .           | 1,887                                 | 27,387                  | 62,767                 | 18,258 | 64,496         | 6,132              | 10,005           | 289,498  | 128,005                                  | 84,006                                    |
| Covina-Valley Unified . . . . .          | 539                                   | 8,091                   | 22,295                 | 13,271 | 13,846         | 2,134              | 3,153            | 111,570  | —  | 2,645                                     |
| Cupertino Union Elementary . . . . .     | 1,202                                 | 8,763                   | 21,917                 | 3,879  | 5,161          | 17                 | 3,558            | 136,308  | 48                                       | 5,135                                     |
| Desert Sands Unified . . . . .           | 1,105                                 | 15,202                  | 39,935                 | 9,769  | 97,888         | 82                 | 12,111           | 374,176  | 155,029                                  | 26,495                                    |
| Downey Unified . . . . .                 | 1,417                                 | 11,935                  | 26,175                 | 13,828 | 23,042         | 655                | 3,875            | 85,875   | 41                                       | 2,715                                     |
| East Side Union High . . . . .           | 1,204                                 | 13,879                  | 40,765                 | 16,351 | 55,778         | 3,804              | 19,365           | 549,397  | 107,335                                  | —   |
| El Monte Elementary . . . . .            | 622                                   | 5,229                   | 15,807                 | 6,011  | 15,455         | 961                | 2,971            | 71,973   | 5,998                                    | 2,960                                     |
| El Monte Union High . . . . .            | 464                                   | 6,211                   | 21,773                 | 18,272 | 19,377         | 2,014              | 4,099            | 134,391  | 54,001                                   | 2,563                                     |
| El Rancho Unified . . . . .              | 938                                   | 6,867                   | 16,143                 | 5,434  | 5,303          | 584                | 2,297            | 55,398   | —  | 1,300                                     |
| Elk Grove Unified . . . . .              | 2,592                                 | 35,909                  | 93,050                 | 24,370 | 20,286         | 20,491             | 4,969            | 139,374  | 3,221                                    | —   |
| Escondido Union Elementary . . . . .     | 674                                   | 9,300                   | 23,260                 | 7,778  | 2,251          | —                  | 3,622            | 79,920   | —  | 2,940                                     |
| Etiwanda Elementary . . . . .            | 501                                   | 5,178                   | 12,709                 | 4,360  | 2,652          | 607                | 7,318            | 79,235   | —  | —   |
| Evergreen Elementary . . . . .           | 532                                   | 6,204                   | 12,248                 | 3,547  | 12,121         | 355                | 4,367            | 130,498  | 29,999                                   | 5,595                                     |
| Fairfield-Suisun Unified . . . . .       | 1,528                                 | 14,050                  | 30,642                 | 9,295  | 9,043          | 2,609              | 6,731            | 90,888   | —  | 1,543                                     |
| Folsom-Cordova Unified . . . . .         | 1,040                                 | 10,827                  | 25,508                 | 8,087  | 22,711         | 1,045              | 5,772            | 196,283  | —  | 7,775                                     |
| Fontana Unified . . . . .                | 948                                   | 23,851                  | 67,725                 | 17,546 | 66,201         | 44                 | 11,993           | 280,145  | 21,503                                   | 26,773                                    |
| Franklin-McKinley Elementary . . . . .   | 659                                   | 5,898                   | 14,038                 | 4,466  | 9,839          | 471                | 2,934            | 72,090   | 462                                      | 3,399                                     |
| Fremont Unified . . . . .                | 1,121                                 | 17,584                  | 42,078                 | 12,118 | 30,230         | 18,176             | 10,684           | 205,231  | —  | 5,555                                     |
| Fremont Union High . . . . .             | 1,277                                 | 9,711                   | 22,322                 | 6,313  | 6,326          | 82                 | 7,720            | 208,080  | 80,000                                   | 3,920                                     |
| Fresno Unified . . . . .                 | 3,492                                 | 36,011                  | 118,852                | 56,644 | 29,274         | 2,029              | 15,497           | 290,121  | —  | 19,010                                    |
| Fullerton Elementary . . . . .           | 1,029                                 | 7,658                   | 14,875                 | 4,323  | 5,889          | 686                | 3,008            | 52,510   | —  | 1,370                                     |
| Fullerton Joint Union High . . . . .     | 1,009                                 | 9,949                   | 25,712                 | 4,331  | 20,974         | 9,171              | 4,017            | 82,738   | —  | 3,050                                     |
| Garden Grove Unified . . . . .           | 1,601                                 | 27,126                  | 71,268                 | 24,956 | 4,934          | 1,916              | 9                | —  | —  | —   |
| Gilroy Unified . . . . .                 | 895                                   | 5,445                   | 13,793                 | 5,057  | 69,173         | 2,722              | 5,807            | 168,777  | 49,987                                   | 12,236                                    |
| Glendale Unified . . . . .               | 2,167                                 | 15,582                  | 34,582                 | 14,024 | 41,209         | 5,434              | 7,517            | 148,475  | —  | 5,725                                     |
| Grossmont Union High . . . . .           | 1,748                                 | 16,309                  | 45,081                 | 19,417 | 70,411         | 1,477              | 7,072            | 330,277  | 153,910                                  | 4,187                                     |
| Hacienda La Puente Unified . . . . .     | 702                                   | 13,053                  | 39,115                 | 33,652 | 21,840         | 4,625              | 4,441            | 102,192  | —  | 895                                       |
| Hayward Unified . . . . .                | 930                                   | 14,181                  | 36,997                 | 14,801 | 11,320         | 3,173              | 1,165            | 121,205  | 100,000                                  | 1,355                                     |
| Hemet Unified . . . . .                  | 1,090                                 | 14,167                  | 38,769                 | 8,689  | 29,945         | 7                  | 9,902            | 216,498  | —  | 3,306                                     |
| Hesperia Unified . . . . .               | 1,815                                 | 15,319                  | 33,718                 | 8,167  | 58,351         | 742                | 1,691            | 106,303  | —  | 40  |
| Huntington Beach Union High . . . . .    | 1,801                                 | 11,253                  | 27,586                 | 11,099 | 72,853         | 26,806             | 11,205           | 297,205  | 2,813                                    | 1,441                                     |
| Inglewood Unified . . . . .              | 2,600                                 | 7,747                   | 22,405                 | 10,248 | 23,893         | 7,544              | 5,962            | 130,394  | —  | 2,555                                     |
| Irvine Unified . . . . .                 | 1,051                                 | 13,807                  | 35,618                 | 7,411  | 34,971         | 4,629              | 6,911            | 374,656  | —  | 6,100                                     |
| Jurupa Unified . . . . .                 | 695                                   | 9,234                   | 31,829                 | 8,898  | 3,182          | 74                 | 3,020            | 66,155   | 416                                      | 1,112                                     |
| Kern Union High . . . . .                | 1,474                                 | 25,557                  | 76,137                 | 23,582 | 58,345         | 1,337              | 13,795           | 232,335  | —  | 8,405                                     |
| La Mesa-Spring Valley . . . . .          | 495                                   | 6,365                   | 18,844                 | 8,460  | 3,468          | —                  | 1,326            | 44,135   | 1,978                                    | 1,070                                     |
| Lake Elsinore Unified . . . . .          | 1,029                                 | 11,127                  | 34,616                 | 10,871 | 8,922          | —                  | 691              | 7,320  | 1  | —   |
| Lancaster Elementary . . . . .           | 528                                   | 8,186                   | 19,662                 | 7,810  | 13,995         | 680                | 1,144            | 37,037   | —  | 1,270                                     |
| Las Virgenes Unified . . . . .           | 1,577                                 | 7,565                   | 16,057                 | 1,825  | 12,380         | 279                | 3,834            | 152,590  | —  | 5,497                                     |
| Livermore Valley Joint Unified . . . . . | 1,123                                 | 7,889                   | 17,522                 | 4,036  | 15,274         | 2,488              | 5,453            | 111,545  | —  | 5,510                                     |
| Lodi Unified . . . . .                   | 1,318                                 | 16,806                  | 46,027                 | 12,923 | 37,035         | 682                | 9,528            | 196,688  | —  | 4,519                                     |
| Lompoc Unified . . . . .                 | 600                                   | 6,252                   | 17,113                 | 3,241  | 12,022         | 3                  | 1,388            | 34,725   | —  | 940                                       |
| Long Beach Unified . . . . .             | 3,547                                 | 49,056                  | 148,285                | 72,541 | 14,565         | 238                | 14,137           | 525,071  | 356,781                                  | 124,300                                   |

See footnotes at end of table.

Table 15.

## Finances of Individual Public Elementary-Secondary School Systems With Enrollments of 10,000 or More: 2008-2009—Con.

(In thousands of dollars. Detail may not add to total because of rounding. For meaning of abbreviations and symbols, see introductory text)

| Geographic area                                  | Enrollment <sup>1</sup> | Elementary-secondary revenue |           |                        |                   |                 |                        |               |                    |                   |
|--|-------------------------|------------------------------|-----------|------------------------|-------------------|-----------------|------------------------|---------------|--------------------|-------------------|
|  |                         | Federal sources              |           |                        |                   |                 |                        | State sources |                    |                   |
|  |                         | Total                        | Total     | Compensatory (Title I) | Special education | Child nutrition | Other and nonspecified | Total         | Formula assistance | Special education |
| <b>CALIFORNIA—Con.</b>                           |                         |                              |           |                        |                   |                 |                        |               |                    |                   |
| Independent Schools—Con.                         |                         |                              |           |                        |                   |                 |                        |               |                    |                   |
| Los Angeles Unified . . . . .                    | 687,534                 | 9,695,990                    | 1,427,027 | 441,998                | 139,423           | 253,986         | 591,620                | 6,407,786     | 2,847,516          | 415,824           |
| Lucia Mar Unified . . . . .                      | 10,772                  | 94,488                       | 11,440    | 1,515                  | 2,127             | 2,269           | 5,529                  | 27,279        | 12,591             | 54                |
| Lynwood Unified . . . . .                        | 17,034                  | 166,068                      | 27,284    | 8,236                  | 3,227             | 6,201           | 9,620                  | 121,040       | 84,958             | 463               |
| Madera Unified . . . . .                         | 19,153                  | 177,474                      | 24,593    | 6,961                  | 1,208             | 7,165           | 9,259                  | 119,171       | 81,866             | 39                |
| Manteca Unified . . . . .                        | 23,077                  | 211,015                      | 21,177    | 2,714                  | 2,960             | 5,428           | 10,075                 | 128,875       | 96,083             | —                 |
| Marysville Unified . . . . .                     | 10,087                  | 107,768                      | 15,216    | 3,426                  | 1,195             | 4,031           | 6,564                  | 68,426        | 39,928             | 221               |
| Merced Elementary . . . . .                      | 10,876                  | 107,563                      | 18,739    | 6,651                  | 1,551             | 4,377           | 6,160                  | 74,581        | 50,095             | 3,271             |
| Merced Union High . . . . .                      | 10,600                  | 105,975                      | 13,824    | 2,680                  | 2,242             | 2,891           | 6,011                  | 71,114        | 54,707             | 3,075             |
| Modesto . . . . .                                | 31,067                  | 333,772                      | 42,816    | 10,727                 | 7,286             | 8,288           | 16,515                 | 216,928       | 131,852            | 11,029            |
| Montebello Unified . . . . .                     | 33,099                  | 357,837                      | 49,339    | 13,967                 | 5,802             | 12,080          | 17,490                 | 249,222       | 159,172            | —                 |
| Monterey Peninsula Unified . . . . .             | 11,704                  | 117,267                      | 17,725    | 1,751                  | 1,969             | 2,596           | 11,409                 | 52,242        | 28,698             | 328               |
| Moreno Valley Unified . . . . .                  | 36,092                  | 345,151                      | 45,118    | 7,417                  | 7,660             | 11,436          | 18,605                 | 246,580       | 169,750            | 19,573            |
| Mount Diablo Unified . . . . .                   | 34,953                  | 363,533                      | 35,711    | 4,131                  | 7,244             | 5,892           | 18,444                 | 186,333       | 89,002             | 21,645            |
| Murrieta Valley Unified . . . . .                | 21,372                  | 226,101                      | 13,993    | 627                    | 3,673             | 1,687           | 8,006                  | 119,955       | 74,484             | 103               |
| Napa Valley Unified . . . . .                    | 17,771                  | 175,403                      | 17,959    | 2,053                  | 2,793             | 3,156           | 9,957                  | 47,270        | 13,160             | 6,543             |
| Natomas Unified . . . . .                        | 12,188                  | 117,981                      | 9,158     | 581                    | 1,563             | 2,020           | 4,994                  | 64,643        | 48,913             | 60                |
| New Haven Unified . . . . .                      | 12,925                  | 129,847                      | 10,603    | 1,794                  | 2,031             | 1,688           | 5,090                  | 75,892        | 51,489             | 51                |
| Newport-Mesa Unified . . . . .                   | 21,507                  | 283,268                      | 22,265    | 3,400                  | 4,186             | 5,586           | 9,093                  | 63,755        | 1,449              | 11,090            |
| Norwalk-La Mirada Unified . . . . .              | 21,512                  | 236,179                      | 25,699    | 3,165                  | 8,153             | 5,300           | 9,081                  | 172,921       | 102,185            | 21,374            |
| Oak Grove Elementary . . . . .                   | 11,759                  | 129,986                      | 11,159    | 1,216                  | 2,492             | 2,467           | 4,984                  | 59,053        | 37,774             | 34                |
| Oakland Unified . . . . .                        | 46,516                  | 552,600                      | 93,453    | 27,906                 | 9,622             | 12,756          | 43,169                 | 297,500       | 144,776            | 24,067            |
| Oceanside Unified . . . . .                      | 21,517                  | 207,157                      | 28,681    | 5,638                  | 3,543             | 4,917           | 14,583                 | 102,599       | 68,444             | 106               |
| Ontario-Montclair Elementary . . . . .           | 22,931                  | 228,186                      | 34,100    | 13,751                 | 3,237             | 9,567           | 7,545                  | 156,574       | 109,302            | 105               |
| Orange Unified . . . . .                         | 30,170                  | 287,343                      | 28,523    | 4,614                  | 5,593             | 4,889           | 13,427                 | 115,838       | 43,670             | 17,435            |
| Oxnard Elementary . . . . .                      | 15,400                  | 157,467                      | 18,157    | 3,999                  | 2,650             | 5,071           | 6,437                  | 98,405        | 62,559             | 821               |
| Oxnard Union High . . . . .                      | 16,885                  | 159,830                      | 16,441    | 2,137                  | 2,696             | 2,203           | 9,405                  | 83,111        | 61,630             | —                 |
| Pajaro Valley Joint Unified . . . . .            | 19,477                  | 218,801                      | 45,525    | 11,119                 | 5,034             | 5,721           | 23,651                 | 113,121       | 54,130             | 12,379            |
| Palm Springs Unified . . . . .                   | 24,347                  | 256,564                      | 29,473    | 7,977                  | 3,177             | 6,904           | 11,415                 | 132,216       | 93,389             | 121               |
| Palmdale Elementary . . . . .                    | 21,498                  | 245,044                      | 48,761    | 7,762                  | 16,202            | 7,324           | 17,473                 | 172,356       | 106,673            | 35,642            |
| Palo Alto Unified . . . . .                      | 11,430                  | 177,229                      | 5,765     | 482                    | 2,617             | 319             | 2,347                  | 19,061        | 702                | 55                |
| Palos Verdes Peninsula Unified . . . . .         | 12,033                  | 119,837                      | 7,108     | 335                    | 2,386             | 198             | 4,189                  | 52,505        | 34,307             | 4,909             |
| Panama Buena Vista Union<br>Elementary . . . . . | 16,385                  | 153,099                      | 14,211    | 1,948                  | 2,717             | 4,005           | 5,541                  | 114,861       | 84,673             | 9,556             |
| Paramount Unified . . . . .                      | 15,913                  | 156,055                      | 18,600    | 6,172                  | 2,774             | 7,093           | 2,561                  | 110,653       | 78,761             | 796               |
| Pasadena Unified . . . . .                       | 20,526                  | 240,554                      | 36,318    | 7,984                  | 5,822             | 6,985           | 15,527                 | 120,008       | 58,504             | 17,459            |
| Perris Union High . . . . .                      | 10,115                  | 101,542                      | 7,904     | 2,068                  | 933               | —               | 4,903                  | 42,324        | 31,746             | 50                |
| Placentia-Yorba Linda Unified . . . . .          | 26,094                  | 250,042                      | 23,605    | 2,516                  | 5,338             | 3,898           | 11,853                 | 113,309       | 69,923             | 12,956            |
| Pleasanton Unified . . . . .                     | 14,847                  | 177,973                      | 16,780    | 267                    | 9,506             | 423             | 6,584                  | 82,754        | 42,067             | 16,825            |
| Pomona Unified . . . . .                         | 30,032                  | 361,984                      | 66,489    | 13,291                 | 5,465             | 11,494          | 36,239                 | 242,314       | 149,325            | 13,992            |
| Porterville Unified . . . . .                    | 13,392                  | 144,673                      | 20,755    | 6,095                  | 1,917             | 4,278           | 8,465                  | 99,804        | 69,271             | —                 |
| Poway Unified . . . . .                          | 33,305                  | 416,265                      | 21,810    | 1,225                  | 5,132             | 1,870           | 13,583                 | 188,695       | 74,893             | 15,660            |
| Redlands Unified . . . . .                       | 21,427                  | 207,829                      | 21,382    | 3,560                  | 4,116             | 4,075           | 9,631                  | 126,915       | 95,074             | 166               |
| Rialto Unified . . . . .                         | 27,452                  | 295,324                      | 41,615    | 12,145                 | 3,773             | 10,459          | 15,238                 | 213,018       | 141,497            | 134               |
| Riverside Unified . . . . .                      | 43,336                  | 427,205                      | 52,109    | 12,141                 | 7,719             | 11,694          | 20,555                 | 269,093       | 159,303            | 23,905            |
| Rocklin Unified . . . . .                        | 11,079                  | 118,752                      | 6,844     | 256                    | 1,891             | 718             | 3,979                  | 54,246        | 30,024             | 53                |
| Rowland Unified . . . . .                        | 16,485                  | 206,752                      | 32,314    | 4,384                  | 12,587            | 4,920           | 10,423                 | 143,956       | 78,591             | 8,836             |
| Sacramento Unified . . . . .                     | 48,155                  | 542,503                      | 91,696    | 23,701                 | 9,687             | 14,477          | 43,831                 | 326,280       | 185,463            | 24,713            |
| Saddleback Valley Unified . . . . .              | 32,936                  | 341,967                      | 24,024    | 1,283                  | 6,402             | 2,205           | 14,134                 | 147,565       | 47,034             | 18,665            |
| Salinas Union High . . . . .                     | 13,455                  | 144,219                      | 14,792    | 4,731                  | 1,839             | 2,414           | 5,808                  | 76,602        | 54,312             | —                 |
| San Bernardino Unified . . . . .                 | 54,727                  | 647,553                      | 102,481   | 35,607                 | 10,427            | 20,807          | 35,640                 | 478,476       | 269,367            | 26,466            |
| San Diego Unified . . . . .                      | 132,256                 | 1,511,821                    | 200,987   | 42,639                 | 25,043            | 35,775          | 97,530                 | 529,738       | 178,686            | 81,654            |
| San Dieguito Union High . . . . .                | 12,606                  | 122,497                      | 7,996     | 465                    | 1,607             | 355             | 5,569                  | 12,573        | 750                | 63                |
| San Francisco Unified . . . . .                  | 55,183                  | 723,906                      | 97,792    | 16,819                 | —                 | 12,670          | 68,303                 | 196,568       | 39,903             | —                 |
| San Jose Unified . . . . .                       | 31,918                  | 389,287                      | 47,685    | 7,757                  | 8,772             | 6,700           | 24,456                 | 110,423       | 9,211              | 173               |
| San Juan Unified . . . . .                       | 47,230                  | 470,538                      | 61,039    | 11,256                 | 9,403             | 8,451           | 31,929                 | 277,669       | 171,663            | 28,204            |
| San Lorenzo Unified . . . . .                    | 11,996                  | 118,119                      | 13,685    | 2,070                  | 2,035             | 2,878           | 6,702                  | 70,965        | 47,701             | 94                |
| San Marcos Unified . . . . .                     | 17,852                  | 178,888                      | 15,856    | 1,621                  | 3,214             | 3,643           | 7,378                  | 83,689        | 63,553             | 89                |
| San Mateo-Foster City Elementary . . . . .       | 10,342                  | 126,716                      | 10,615    | 979                    | 2,390             | 1,148           | 6,098                  | 39,342        | 22,562             | 492               |
| San Ramon Valley Unified . . . . .               | 26,975                  | 302,795                      | 13,951    | 322                    | 3,810             | 396             | 9,423                  | 118,471       | 31,298             | 15,828            |
| Sanger Unified . . . . .                         | 10,368                  | 106,411                      | 13,478    | 1,884                  | 1,461             | 3,884           | 6,249                  | 72,116        | 49,688             | —                 |
| Santa Ana Unified . . . . .                      | 57,439                  | 608,210                      | 93,784    | 23,321                 | 10,921            | 22,895          | 36,647                 | 389,998       | 210,842            | 27,861            |
| Santa Barbara . . . . .                          | 15,696                  | 153,031                      | 17,221    | 3,157                  | 3,118             | 2,694           | 8,252                  | 38,075        | 11,292             | 2,826             |
| Santa Clara Unified . . . . .                    | 14,729                  | 191,903                      | 12,352    | 1,645                  | 3,188             | 2,688           | 4,831                  | 32,080        | 890                | 73                |
| Santa Maria-Bonita Elementary . . . . .          | 13,226                  | 118,631                      | 21,534    | 6,791                  | 1,535             | 5,546           | 7,662                  | 76,152        | 51,134             | 2,890             |
| Santa Monica-Malibu Unified . . . . .            | 11,591                  | 157,727                      | 10,297    | 930                    | 3,651             | 1,404           | 4,312                  | 36,226        | 17,905             | —                 |
| Santa Rosa . . . . .                             | 16,750                  | 168,174                      | 16,895    | 2,956                  | 3,010             | 3,190           | 7,739                  | 51,595        | 28,518             | 284               |
| Saugus Union Elementary . . . . .                | 10,404                  | 128,437                      | 14,521    | 439                    | 9,223             | —               | 4,859                  | 63,037        | 39,209             | 7,371             |

See footnotes at end of table.

Table 15.

## Finances of Individual Public Elementary-Secondary School Systems With Enrollments of 10,000 or More: 2008–2009—Con.

(In thousands of dollars. Detail may not add to total because of rounding. For meaning of abbreviations and symbols, see introductory text)

| Geographic area                               | Elementary-secondary revenue—Con. |                         |           |               |                     |                                 |                          |                           |         |         |
|---|-----------------------------------|-------------------------|-----------|---------------|---------------------|---------------------------------|--------------------------|---------------------------|---------|---------|
|   | State sources—Con.                |                         |           | Local sources |                     |                                 |                          |                           |         |         |
|   | Transportation                    | Other and non-specified | Total     | Total taxes   | Property taxes only | Parent government contributions | From cities and counties | From other school systems | Charges | Other   |
| CALIFORNIA—Con.                               |                                   |                         |           |               |                     |                                 |                          |                           |         |         |
| Independent Schools—Con.                      |                                   |                         |           |               |                     |                                 |                          |                           |         |         |
| Los Angeles Unified . . . . .                 | 98,394                            | 3,046,052               | 1,861,177 | 1,498,799     | 1,498,799           | —                               | 10,601                   | 370                       | 64,422  | 286,985 |
| Lucia Mar Unified . . . . .                   | 1,468                             | 13,166                  | 55,769    | 49,339        | 49,339              | —                               | 252                      | 1,853                     | 1,785   | 2,540   |
| Lynwood Unified . . . . .                     | 770                               | 34,849                  | 17,744    | 6,696         | 6,696               | —                               | 59                       | 7,201                     | 539     | 3,249   |
| Madera Unified . . . . .                      | 3,611                             | 33,655                  | 33,710    | 21,979        | 21,979              | —                               | 573                      | 4,905                     | 1,534   | 4,719   |
| Manteca Unified . . . . .                     | 1,452                             | 31,340                  | 60,963    | 41,464        | 33,750              | —                               | 1,050                    | 9,457                     | 2,849   | 6,143   |
| Marysville Unified . . . . .                  | 1,674                             | 26,603                  | 24,126    | 16,199        | 16,199              | —                               | 260                      | 4,139                     | 808     | 2,720   |
| Merced Elementary . . . . .                   | 1,507                             | 19,708                  | 14,243    | 9,444         | 9,444               | —                               | 89                       | 351                       | 781     | 3,578   |
| Merced Union High . . . . .                   | 654                               | 12,678                  | 21,037    | 16,034        | 16,034              | —                               | 171                      | 594                       | 902     | 3,336   |
| Modesto . . . . .                             | 960                               | 73,087                  | 74,028    | 50,301        | 50,301              | —                               | 1,464                    | 7,563                     | 3,309   | 11,391  |
| Montebello Unified . . . . .                  | 1,910                             | 88,140                  | 59,276    | 31,550        | 31,550              | —                               | 296                      | 20,693                    | 1,363   | 5,374   |
| Monterey Peninsula Unified . . . . .          | 1,055                             | 22,161                  | 47,300    | 33,649        | 33,649              | —                               | 2,035                    | 4,475                     | 2,184   | 4,957   |
| Moreno Valley Unified . . . . .               | 1,325                             | 55,932                  | 53,453    | 44,104        | 34,382              | —                               | 2                        | 13                        | 2,164   | 7,170   |
| Mount Diablo Unified . . . . .                | 2,818                             | 72,868                  | 141,489   | 122,635       | 122,635             | —                               | 882                      | 683                       | 6,350   | 10,939  |
| Murrieta Valley Unified . . . . .             | 108                               | 45,260                  | 92,153    | 65,472        | 65,472              | —                               | 804                      | 10,660                    | 4,252   | 10,965  |
| Napa Valley Unified . . . . .                 | 1,668                             | 25,899                  | 110,174   | 99,146        | 99,146              | —                               | 236                      | 951                       | 531     | 9,310   |
| Natomas Unified . . . . .                     | 172                               | 15,498                  | 44,180    | 33,471        | 33,471              | —                               | 3                        | 3,725                     | 1,904   | 5,077   |
| New Haven Unified . . . . .                   | 1,461                             | 22,891                  | 43,352    | 30,350        | 30,350              | —                               | 15                       | 7,143                     | 2,273   | 3,571   |
| Newport-Mesa Unified . . . . .                | 1,562                             | 49,654                  | 197,248   | 179,540       | 179,540             | —                               | 376                      | 625                       | 3,881   | 12,826  |
| Norwalk-La Mirada Unified . . . . .           | 1,380                             | 47,982                  | 37,559    | 21,499        | 21,499              | —                               | 592                      | 6,940                     | 4,273   | 4,255   |
| Oak Grove Elementary . . . . .                | 1,548                             | 19,697                  | 59,774    | 31,490        | 29,766              | —                               | 1,110                    | 2,590                     | 2,735   | 21,849  |
| Oakland Unified . . . . .                     | 6,960                             | 121,697                 | 161,647   | 131,214       | 110,601             | —                               | 4,473                    | 489                       | 1,156   | 24,315  |
| Oceanside Unified . . . . .                   | 3,203                             | 30,846                  | 75,877    | 55,743        | 55,743              | —                               | 451                      | 12,441                    | 2,143   | 5,099   |
| Ontario-Montclair Elementary . . . . .        | 1,285                             | 45,882                  | 37,512    | 20,717        | 20,717              | —                               | 193                      | 10,554                    | 879     | 5,169   |
| Orange Unified . . . . .                      | 2,672                             | 52,061                  | 142,982   | 121,654       | 119,058             | —                               | 290                      | 5,056                     | 3,929   | 12,053  |
| Oxnard Elementary . . . . .                   | 1,565                             | 33,460                  | 40,905    | 29,614        | 29,614              | —                               | 345                      | 5,948                     | 897     | 4,101   |
| Oxnard Union High . . . . .                   | 708                               | 20,773                  | 60,278    | 43,902        | 43,902              | —                               | 477                      | 8,355                     | 2,297   | 5,247   |
| Pajaro Valley Joint Unified . . . . .         | 3,217                             | 43,395                  | 60,155    | 53,718        | 53,718              | —                               | 451                      | —                         | 1,615   | 4,371   |
| Palm Springs Unified . . . . .                | 2,707                             | 35,999                  | 94,875    | 59,382        | 59,382              | —                               | 10,067                   | 14,653                    | 1,901   | 8,872   |
| Palmdale Elementary . . . . .                 | 400                               | 29,641                  | 23,927    | 13,745        | 13,745              | —                               | —                        | 2,209                     | 2,355   | 5,618   |
| Palo Alto Unified . . . . .                   | 591                               | 17,713                  | 152,403   | 124,988       | 115,642             | —                               | 282                      | 2,514                     | 11,268  | 13,351  |
| Palos Verdes Peninsula Unified . . . . .      | 400                               | 12,889                  | 60,224    | 41,533        | 37,364              | —                               | —                        | 110                       | 7,325   | 11,256  |
| Panama Buena Vista Union Elementary . . . . . | 528                               | 20,104                  | 24,027    | 14,836        | 14,836              | —                               | 4                        | —                         | 1,721   | 7,466   |
| Paramount Unified . . . . .                   | 1,575                             | 29,521                  | 26,802    | 12,662        | 12,662              | —                               | 538                      | 6,989                     | 611     | 6,002   |
| Pasadena Unified . . . . .                    | 4,463                             | 39,582                  | 84,228    | 69,617        | 69,617              | —                               | 209                      | 403                       | 3,822   | 10,177  |
| Perris Union High . . . . .                   | 865                               | 9,663                   | 51,314    | 40,635        | 40,517              | —                               | 1,064                    | 3,773                     | 445     | 5,397   |
| Placentia-Yorba Linda Unified . . . . .       | 1,809                             | 28,621                  | 113,128   | 87,133        | 87,133              | —                               | 5,610                    | 240                       | 2,999   | 17,146  |
| Pleasanton Unified . . . . .                  | 844                               | 23,018                  | 78,439    | 60,892        | 60,892              | —                               | —                        | 7,146                     | 4,168   | 6,233   |
| Pomona Unified . . . . .                      | 1,629                             | 77,368                  | 53,181    | 30,437        | 30,437              | —                               | 989                      | 515                       | 13,542  | 7,698   |
| Porterville Unified . . . . .                 | 1,479                             | 29,054                  | 24,114    | 12,649        | 12,649              | —                               | 97                       | 6,519                     | 1,705   | 3,144   |
| Poway Unified . . . . .                       | 2,271                             | 95,871                  | 205,760   | 163,295       | 163,295             | —                               | —                        | 5,320                     | 8,481   | 28,664  |
| Redlands Unified . . . . .                    | 1,236                             | 30,439                  | 59,532    | 37,952        | 37,952              | —                               | 695                      | 11,140                    | 2,197   | 7,548   |
| Rialto Unified . . . . .                      | 983                               | 70,404                  | 40,691    | 21,358        | 21,358              | —                               | 345                      | 12,725                    | 2,158   | 4,105   |
| Riverside Unified . . . . .                   | 2,361                             | 83,524                  | 106,003   | 82,513        | 82,513              | —                               | 2,527                    | 1,031                     | 5,305   | 14,627  |
| Rocklin Unified . . . . .                     | 272                               | 23,897                  | 57,662    | 43,470        | 43,099              | —                               | 2,222                    | 4,970                     | 2,838   | 4,162   |
| Rowland Unified . . . . .                     | 1,593                             | 54,936                  | 30,482    | 20,690        | 20,690              | —                               | 229                      | —                         | 2,158   | 7,405   |
| Sacramento Unified . . . . .                  | 5,440                             | 110,664                 | 124,527   | 97,331        | 95,271              | —                               | 1,326                    | 2,466                     | 2,356   | 21,048  |
| Saddleback Valley Unified . . . . .           | 1,767                             | 80,099                  | 170,378   | 145,513       | 145,513             | —                               | 1,826                    | 435                       | 14,869  | 7,735   |
| Salinas Union High . . . . .                  | 463                               | 21,827                  | 52,825    | 35,241        | 35,241              | —                               | 310                      | 9,431                     | 3,022   | 4,821   |
| San Bernardino Unified . . . . .              | 4,442                             | 178,201                 | 66,596    | 41,605        | 41,605              | —                               | —                        | 2,687                     | 3,551   | 18,753  |
| San Diego Unified . . . . .                   | 11,622                            | 257,776                 | 781,096   | 639,064       | 639,064             | —                               | 8,446                    | 20,634                    | 19,021  | 93,931  |
| San Dieguito Union High . . . . .             | 676                               | 11,084                  | 101,928   | 86,638        | 80,572              | —                               | 11                       | 6,022                     | 4,367   | 4,890   |
| San Francisco Unified . . . . .               | 3,373                             | 153,292                 | 429,546   | 348,964       | 289,784             | —                               | 465                      | —                         | 10,402  | 69,715  |
| San Jose Unified . . . . .                    | 3,103                             | 97,936                  | 231,179   | 199,154       | 199,154             | —                               | 218                      | 6,232                     | 8,226   | 17,349  |
| San Juan Unified . . . . .                    | 6,572                             | 71,230                  | 131,830   | 104,980       | 104,980             | —                               | 308                      | 3,111                     | 6,248   | 17,183  |
| San Lorenzo Unified . . . . .                 | 803                               | 22,367                  | 33,469    | 18,025        | 18,025              | —                               | 445                      | 6,248                     | 3,832   | 4,919   |
| San Marcos Unified . . . . .                  | 673                               | 19,374                  | 79,343    | 42,948        | 36,874              | —                               | 18,316                   | 8,504                     | 2,403   | 7,172   |
| San Mateo-Foster City Elementary . . . . .    | 281                               | 16,007                  | 76,759    | 66,376        | 60,617              | —                               | 58                       | 58                        | 1,608   | 8,659   |
| San Ramon Valley Unified . . . . .            | 722                               | 70,623                  | 170,373   | 139,501       | 135,342             | —                               | 775                      | 1,716                     | 5,338   | 23,043  |
| Sanger Unified . . . . .                      | 1,332                             | 21,096                  | 20,817    | 12,480        | 12,480              | —                               | 8                        | 3,543                     | 727     | 4,059   |
| Santa Ana Unified . . . . .                   | 2,380                             | 148,915                 | 124,428   | 104,965       | 104,965             | —                               | 430                      | 4,947                     | 5,189   | 8,897   |
| Santa Barbara . . . . .                       | 944                               | 23,013                  | 97,735    | 87,464        | 87,464              | —                               | 212                      | 721                       | 1,912   | 7,426   |
| Santa Clara Unified . . . . .                 | 1,355                             | 29,762                  | 147,471   | 117,272       | 117,272             | —                               | 925                      | 3,594                     | 6,194   | 19,486  |
| Santa Maria-Bonita Elementary . . . . .       | 723                               | 21,405                  | 20,945    | 16,606        | 16,606              | —                               | 6                        | 535                       | 104     | 3,694   |
| Santa Monica-Malibu Unified . . . . .         | 962                               | 17,359                  | 111,204   | 73,197        | 62,912              | —                               | 2,722                    | 9,184                     | 5,019   | 21,082  |
| Santa Rosa . . . . .                          | 913                               | 21,880                  | 99,684    | 83,398        | 83,398              | —                               | 556                      | 9,145                     | 3,942   | 2,643   |
| Saugus Union Elementary . . . . .             | 476                               | 15,981                  | 50,879    | 23,796        | 23,796              | —                               | 1                        | 19,704                    | 4       | 7,374   |

See footnotes at end of table.



Table 15.

## Finances of Individual Public Elementary-Secondary School Systems With Enrollments of 10,000 or More: 2008-2009—Con.

(In thousands of dollars. Detail may not add to total because of rounding. For meaning of abbreviations and symbols, see introductory text)

| Geographic area                                  | Elementary-secondary expenditure |                  |                      |                   |                    |                        |                  |           |               |               |
|--|----------------------------------|------------------|----------------------|-------------------|--------------------|------------------------|------------------|-----------|---------------|---------------|
|  | Total                            | Current spending |                      |                   |                    |                        |                  |           |               |               |
|  |                                  | Total            | For selected objects |                   |                    | For selected functions |                  |           |               |               |
|  |                                  |                  | Salaries and wages   | Employee benefits | Total <sup>2</sup> | Instruction            | Support services | Total     | Pupil support | Staff support |
| <b>CALIFORNIA—Con.</b>                           |                                  |                  |                      |                   |                    |                        |                  |           |               |               |
| Independent Schools—Con.                         |                                  |                  |                      |                   |                    |                        |                  |           |               |               |
| Los Angeles Unified . . . . .                    | 10,541,504                       | 7,846,126        | 4,795,882            | 1,591,518         | 4,403,066          | 2,949,217              | 939,212          | 2,902,137 | 362,146       | 649,961       |
| Lucia Mar Unified . . . . .                      | 99,660                           | 87,626           | 55,592               | 16,859            | 55,188             | 38,667                 | 10,692           | 27,724    | 4,280         | 2,110         |
| Lynwood Unified . . . . .                        | 172,313                          | 162,874          | 103,787              | 28,985            | 90,491             | 66,080                 | 15,819           | 61,928    | 7,108         | 9,964         |
| Madera Unified . . . . .                         | 167,278                          | 156,353          | 96,047               | 35,898            | 89,425             | 60,889                 | 21,360           | 55,387    | 7,091         | 5,599         |
| Manteca Unified . . . . .                        | 208,026                          | 182,376          | 119,403              | 34,210            | 111,111            | 78,296                 | 22,247           | 63,043    | 10,455        | 6,336         |
| Marysville Unified . . . . .                     | 133,840                          | 92,122           | 56,279               | 19,999            | 52,216             | 35,834                 | 11,958           | 34,366    | 4,267         | 4,463         |
| Merced Elementary . . . . .                      | 100,392                          | 95,795           | 62,053               | 23,163            | 61,434             | 42,990                 | 14,918           | 28,749    | 3,355         | 5,659         |
| Merced Union High . . . . .                      | 108,186                          | 97,546           | 59,957               | 22,226            | 54,032             | 36,577                 | 13,374           | 37,049    | 6,928         | 4,131         |
| Modesto . . . . .                                | 380,521                          | 281,750          | 200,408              | 42,050            | 167,373            | 130,714                | 23,142           | 98,115    | 15,679        | 18,418        |
| Montebello Unified . . . . .                     | 344,871                          | 321,132          | 205,931              | 66,460            | 185,611            | 127,029                | 39,041           | 107,436   | 18,698        | 21,196        |
| Monterey Peninsula Unified . . . . .             | 112,214                          | 105,273          | 61,742               | 24,455            | 58,247             | 38,680                 | 13,634           | 38,370    | 4,092         | 5,984         |
| Moreno Valley Unified . . . . .                  | 314,532                          | 294,864          | 198,554              | 55,796            | 183,931            | 136,557                | 35,136           | 97,560    | 17,235        | 11,908        |
| Mount Diablo Unified . . . . .                   | 348,714                          | 308,725          | 191,692              | 60,520            | 190,205            | 128,174                | 34,168           | 102,502   | 10,342        | 14,945        |
| Murrieta Valley Unified . . . . .                | 252,465                          | 167,025          | 111,412              | 33,125            | 104,399            | 77,366                 | 20,756           | 53,906    | 10,243        | 3,977         |
| Napa Valley Unified . . . . .                    | 242,966                          | 150,131          | 102,972              | 23,773            | 91,432             | 66,559                 | 14,501           | 49,050    | 8,402         | 6,139         |
| Natomas Unified . . . . .                        | 119,422                          | 97,407           | 61,258               | 18,444            | 59,696             | 41,097                 | 11,527           | 33,447    | 3,919         | 3,019         |
| New Haven Unified . . . . .                      | 160,212                          | 116,878          | 81,090               | 19,385            | 75,419             | 57,734                 | 11,372           | 34,781    | 4,015         | 4,862         |
| Newport-Mesa Unified . . . . .                   | 293,416                          | 243,944          | 152,240              | 58,153            | 138,103            | 93,537                 | 33,815           | 94,678    | 12,946        | 15,426        |
| Norwalk-La Mirada Unified . . . . .              | 228,570                          | 192,692          | 127,216              | 40,999            | 112,720            | 81,793                 | 24,747           | 68,313    | 8,172         | 12,257        |
| Oak Grove Elementary . . . . .                   | 113,320                          | 98,179           | 63,791               | 20,138            | 63,088             | 44,401                 | 14,350           | 31,379    | 4,016         | 4,185         |
| Oakland Unified . . . . .                        | 596,942                          | 477,567          | 256,135              | 96,230            | 239,706            | 131,461                | 48,847           | 194,228   | 18,792        | 58,857        |
| Oceanside Unified . . . . .                      | 216,905                          | 183,956          | 121,161              | 35,054            | 115,695            | 81,850                 | 21,696           | 60,840    | 8,484         | 5,893         |
| Ontario-Montclair Elementary . . . . .           | 251,108                          | 221,134          | 138,462              | 36,097            | 142,424            | 94,229                 | 23,934           | 70,180    | 9,957         | 8,068         |
| Orange Unified . . . . .                         | 277,478                          | 245,304          | 158,914              | 53,098            | 151,953            | 106,585                | 31,836           | 85,333    | 10,549        | 16,173        |
| Oxnard Elementary . . . . .                      | 181,243                          | 138,806          | 84,115               | 28,383            | 90,920             | 59,567                 | 19,000           | 40,268    | 3,852         | 5,282         |
| Oxnard Union High . . . . .                      | 153,692                          | 147,880          | 91,783               | 33,761            | 88,277             | 59,778                 | 20,655           | 50,835    | 10,509        | 4,660         |
| Pajaro Valley Joint Unified . . . . .            | 210,316                          | 202,416          | 113,271              | 52,528            | 116,213            | 71,684                 | 29,966           | 75,826    | 10,031        | 20,602        |
| Palm Springs Unified . . . . .                   | 265,336                          | 215,286          | 129,894              | 47,075            | 131,669            | 88,716                 | 29,653           | 74,749    | 9,809         | 11,299        |
| Palmdale Elementary . . . . .                    | 241,196                          | 184,986          | 107,720              | 42,904            | 107,226            | 72,693                 | 27,322           | 67,071    | 9,946         | 11,138        |
| Palo Alto Unified . . . . .                      | 186,016                          | 159,362          | 104,911              | 32,697            | 105,779            | 73,496                 | 22,146           | 49,549    | 6,968         | 6,784         |
| Palos Verdes Peninsula Unified . . . . .         | 124,414                          | 104,323          | 71,202               | 17,496            | 69,147             | 50,588                 | 12,010           | 27,992    | 5,275         | 2,127         |
| Panama Buena Vista Union<br>Elementary . . . . . | 169,139                          | 138,222          | 85,744               | 30,385            | 86,345             | 59,336                 | 19,821           | 44,154    | 6,801         | 5,423         |
| Paramount Unified . . . . .                      | 170,667                          | 148,181          | 90,878               | 30,341            | 82,847             | 58,351                 | 18,105           | 49,517    | 5,906         | 8,106         |
| Pasadena Unified . . . . .                       | 243,737                          | 213,184          | 123,141              | 44,943            | 122,247            | 77,111                 | 28,267           | 78,692    | 13,978        | 13,801        |
| Perris Union High . . . . .                      | 92,720                           | 83,167           | 50,778               | 15,403            | 47,228             | 33,415                 | 8,581            | 35,462    | 4,693         | 3,057         |
| Placentia-Yorba Linda Unified . . . . .          | 312,537                          | 220,186          | 146,431              | 42,949            | 138,778            | 100,733                | 26,849           | 73,053    | 8,354         | 13,216        |
| Pleasanton Unified . . . . .                     | 169,332                          | 133,265          | 94,374               | 19,077            | 89,198             | 69,115                 | 11,430           | 37,408    | 6,394         | 6,275         |
| Pomona Unified . . . . .                         | 369,972                          | 349,621          | 199,404              | 61,575            | 170,878            | 118,985                | 32,490           | 124,551   | 26,055        | 22,677        |
| Porterville Unified . . . . .                    | 134,888                          | 123,797          | 74,309               | 31,048            | 75,539             | 50,538                 | 19,706           | 36,156    | 6,721         | 6,005         |
| Poway Unified . . . . .                          | 500,797                          | 306,978          | 197,278              | 54,213            | 177,840            | 129,347                | 32,912           | 108,193   | 12,538        | 14,112        |
| Redlands Unified . . . . .                       | 227,257                          | 169,500          | 112,526              | 35,507            | 104,646            | 75,664                 | 22,148           | 56,481    | 9,158         | 5,156         |
| Rialto Unified . . . . .                         | 273,535                          | 240,330          | 151,111              | 46,849            | 135,157            | 94,910                 | 26,701           | 93,539    | 11,283        | 19,502        |
| Riverside Unified . . . . .                      | 407,578                          | 365,415          | 227,273              | 75,835            | 221,549            | 152,146                | 47,094           | 121,472   | 14,003        | 20,353        |
| Rocklin Unified . . . . .                        | 124,758                          | 80,702           | 53,979               | 15,344            | 50,245             | 37,869                 | 9,706            | 28,327    | 3,364         | 2,991         |
| Rowland Unified . . . . .                        | 191,768                          | 145,620          | 98,322               | 27,091            | 84,757             | 62,985                 | 15,905           | 51,750    | 6,953         | 9,659         |
| Sacramento Unified . . . . .                     | 550,265                          | 483,671          | 274,266              | 118,463           | 279,451            | 169,108                | 72,649           | 175,808   | 24,799        | 30,166        |
| Saddleback Valley Unified . . . . .              | 343,042                          | 274,652          | 182,667              | 59,864            | 181,342            | 131,478                | 41,196           | 72,048    | 10,742        | 7,274         |
| Salinas Union High . . . . .                     | 133,061                          | 123,683          | 73,632               | 30,846            | 64,906             | 43,828                 | 16,098           | 49,771    | 10,459        | 7,287         |
| San Bernardino Unified . . . . .                 | 678,966                          | 560,371          | 344,533              | 101,034           | 309,407            | 213,136                | 57,944           | 209,983   | 33,110        | 34,016        |
| San Diego Unified . . . . .                      | 1,482,522                        | 1,335,195        | 819,119              | 288,817           | 759,065            | 517,852                | 172,677          | 527,111   | 93,637        | 96,279        |
| San Dieguito Union High . . . . .                | 114,520                          | 109,130          | 71,991               | 21,421            | 62,285             | 44,987                 | 12,187           | 43,063    | 5,761         | 5,177         |
| San Francisco Unified . . . . .                  | 777,869                          | 551,270          | 326,189              | 121,433           | 273,905            | 196,799                | 67,942           | 253,224   | 34,851        | 87,382        |
| San Jose Unified . . . . .                       | 397,058                          | 304,888          | 181,131              | 64,538            | 179,541            | 115,493                | 39,769           | 115,910   | 14,869        | 31,278        |
| San Juan Unified . . . . .                       | 484,232                          | 441,882          | 276,513              | 90,869            | 265,193            | 179,792                | 57,109           | 153,121   | 14,250        | 30,030        |
| San Lorenzo Unified . . . . .                    | 133,219                          | 102,029          | 66,550               | 18,180            | 61,559             | 43,935                 | 10,916           | 34,179    | 3,706         | 4,796         |
| San Marcos Unified . . . . .                     | 168,579                          | 143,923          | 90,057               | 32,732            | 90,881             | 61,717                 | 21,797           | 45,049    | 6,624         | 5,081         |
| San Mateo-Foster City Elementary . . . . .       | 102,854                          | 92,255           | 57,219               | 17,305            | 61,353             | 40,123                 | 11,228           | 24,153    | 1,603         | 3,043         |
| San Ramon Valley Unified . . . . .               | 292,816                          | 223,637          | 143,625              | 45,857            | 145,151            | 100,878                | 30,032           | 72,942    | 9,300         | 9,345         |
| Sanger Unified . . . . .                         | 102,983                          | 90,418           | 55,558               | 18,470            | 50,211             | 34,486                 | 10,653           | 34,498    | 5,131         | 4,477         |
| Santa Ana Unified . . . . .                      | 587,956                          | 510,670          | 315,794              | 107,374           | 322,048            | 220,894                | 71,989           | 164,001   | 20,103        | 32,315        |
| Santa Barbara . . . . .                          | 149,115                          | 137,161          | 90,663               | 23,732            | 80,676             | 60,402                 | 14,768           | 45,915    | 7,517         | 5,866         |
| Santa Clara Unified . . . . .                    | 203,327                          | 155,591          | 102,006              | 29,025            | 93,065             | 66,758                 | 18,237           | 49,735    | 5,427         | 8,443         |
| Santa Maria-Bonita Elementary . . . . .          | 119,067                          | 114,080          | 70,244               | 23,623            | 69,730             | 49,002                 | 15,696           | 38,553    | 5,016         | 8,027         |
| Santa Monica-Malibu Unified . . . . .            | 163,658                          | 133,241          | 85,526               | 25,583            | 76,397             | 53,132                 | 14,829           | 45,240    | 6,931         | 5,999         |
| Santa Rosa . . . . .                             | 160,596                          | 146,809          | 92,023               | 20,339            | 90,581             | 62,751                 | 11,838           | 50,009    | 6,362         | 5,871         |
| Saugus Union Elementary . . . . .                | 124,611                          | 87,726           | 60,355               | 15,029            | 58,095             | 42,771                 | 10,106           | 25,212    | 3,806         | 1,866         |

See footnotes at end of table.

Table 15.

## Finances of Individual Public Elementary-Secondary School Systems With Enrollments of 10,000 or More: 2008–2009—Con.

(In thousands of dollars. Detail may not add to total because of rounding. For meaning of abbreviations and symbols, see introductory text)

| Geographic area                               | Elementary-secondary expenditure—Con. |                         |                        |         |                |                    |                  | Indebtedness   |  |   |
|---|---------------------------------------|-------------------------|------------------------|---------|----------------|--------------------|------------------|--|--|---|
|   | Current spending—Con.                 |                         |                        |         | Capital outlay | Inter-governmental | Interest on debt | Total long-term debt outstanding at end of fiscal year | Long-term debt issued during fiscal year | Long-term debt retired during fiscal year |
|   | For selected functions—Con.           |                         |                        |         |                |                    |                  |  |  |   |
|   | Support services—Con.                 |                         |                        |         |                |                    |                  |  |  |   |
| General administration                        | School administration                 | Other and non-specified | Other current spending |         |                |                    |                  |  |  |   |
| <b>CALIFORNIA—Con.</b>                        |                                       |                         |                        |         |                |                    |                  |  |  |   |
| Independent Schools—Con.                      |                                       |                         |                        |         |                |                    |                  |  |  |   |
| Los Angeles Unified . . . . .                 | 59,976                                | 547,365                 | 1,282,689              | 540,923 | 2,330,098      | 240                | 365,040          | 8,481,497  | 1,070,950                                | 407,830                                   |
| Lucia Mar Unified . . . . .                   | 827                                   | 5,602                   | 14,905                 | 4,714   | 5,976          | 3,703              | 2,355            | 50,127   | —  | 1,992                                     |
| Lynwood Unified . . . . .                     | 2,257                                 | 11,326                  | 31,273                 | 10,455  | 3,212          | 4,355              | 1,872            | 42,749   | —  | 740                                       |
| Madera Unified . . . . .                      | 1,318                                 | 13,474                  | 27,905                 | 11,541  | 7,093          | 604                | 3,228            | 91,233   | —  | 1,390                                     |
| Manteca Unified . . . . .                     | 464                                   | 15,702                  | 30,086                 | 8,222   | 19,235         | 1,089              | 5,326            | 73,303   | —  | 1,865                                     |
| Marysville Unified . . . . .                  | 1,119                                 | 6,312                   | 18,205                 | 5,540   | 37,518         | 2,643              | 1,557            | 55,140   | 19,000                                   | 2,100                                     |
| Merced Elementary . . . . .                   | 593                                   | 6,534                   | 12,608                 | 5,612   | 3,601          | 388                | 608              | 1,918  | —  | 240                                       |
| Merced Union High . . . . .                   | 1,135                                 | 8,368                   | 16,487                 | 6,465   | 9,580          | 690                | 370              | 21,876   | —  | 1,400                                     |
| Modesto . . . . .                             | 955                                   | 19,479                  | 43,584                 | 16,262  | 93,126         | 4,713              | 932              | 90,089   | —  | 9,191                                     |
| Montebello Unified . . . . .                  | 1,462                                 | 17,345                  | 48,735                 | 28,085  | 18,106         | 1,467              | 4,166            | 170,855  | 39,828                                   | 7,556                                     |
| Monterey Peninsula Unified . . . . .          | 835                                   | 8,371                   | 19,088                 | 8,656   | 3,038          | 3,505              | 398              | 7,485  | —  | 345                                       |
| Moreno Valley Unified . . . . .               | 949                                   | 18,743                  | 48,725                 | 13,373  | 9,839          | 51                 | 9,778            | 156,449  | —  | 4,050                                     |
| Mount Diablo Unified . . . . .                | 1,230                                 | 24,169                  | 51,816                 | 16,018  | 27,239         | 1,591              | 11,159           | 282,621  | —  | 8,913                                     |
| Murrieta Valley Unified . . . . .             | 1,171                                 | 10,068                  | 28,447                 | 8,720   | 78,113         | —                  | 7,327            | 269,837  | 83,217                                   | 40,333                                    |
| Napa Valley Unified . . . . .                 | 735                                   | 9,501                   | 24,273                 | 9,649   | 84,005         | 43                 | 8,787            | 191,915  | —  | 2,215                                     |
| Natomas Unified . . . . .                     | 783                                   | 7,137                   | 18,589                 | 4,264   | 9,114          | 676                | 12,225           | 268,132  | 21,453                                   | 27,829                                    |
| New Haven Unified . . . . .                   | 1,318                                 | 6,339                   | 18,247                 | 6,678   | 34,087         | 1,317              | 7,930            | 189,214  | —  | 3,024                                     |
| Newport-Mesa Unified . . . . .                | 1,184                                 | 17,081                  | 48,041                 | 11,163  | 40,177         | 3,557              | 5,738            | 166,476  | —  | 2,879                                     |
| Norwalk-La Mirada Unified . . . . .           | 839                                   | 10,714                  | 36,331                 | 11,659  | 13,808         | 17,497             | 4,573            | 167,684  | 3,238                                    | 5,690                                     |
| Oak Grove Elementary . . . . .                | 680                                   | 5,203                   | 17,295                 | 3,712   | 8,001          | 3,793              | 3,347            | 68,289   | —  | —   |
| Oakland Unified . . . . .                     | 3,908                                 | 31,057                  | 81,614                 | 43,633  | 80,994         | 9,378              | 29,003           | 559,554  | —  | 23,751                                    |
| Oceanside Unified . . . . .                   | 1,922                                 | 12,779                  | 31,762                 | 7,421   | 27,090         | 98                 | 5,761            | 167,795  | 50,855                                   | 2,700                                     |
| Ontario-Montclair Elementary . . . . .        | 733                                   | 16,947                  | 34,475                 | 8,530   | 27,800         | 873                | 1,301            | 32,345   | —  | 714                                       |
| Orange Unified . . . . .                      | 1,190                                 | 18,384                  | 39,037                 | 8,018   | 24,318         | 1,741              | 6,115            | 50,500   | —  | 370                                       |
| Oxnard Elementary . . . . .                   | 1,561                                 | 8,895                   | 20,678                 | 7,618   | 35,172         | 1,393              | 5,872            | 102,306  | —  | 3,735                                     |
| Oxnard Union High . . . . .                   | 1,611                                 | 11,251                  | 22,804                 | 8,768   | 2,303          | 601                | 2,908            | 68,149   | 11,735                                   | 14,544                                    |
| Pajaro Valley Joint Unified . . . . .         | 1,167                                 | 11,516                  | 32,510                 | 10,377  | 5,573          | 47                 | 2,280            | 60,806   | —  | 1,466                                     |
| Palm Springs Unified . . . . .                | 1,407                                 | 13,397                  | 38,837                 | 8,868   | 38,615         | 6                  | 11,429           | 231,840  | —  | 5,845                                     |
| Palmdale Elementary . . . . .                 | 689                                   | 11,775                  | 33,523                 | 10,689  | 8,627          | 44,184             | 3,399            | 79,440   | 16,303                                   | 16,495                                    |
| Palo Alto Unified . . . . .                   | 685                                   | 10,519                  | 24,593                 | 4,034   | 21,752         | 7                  | 4,895            | 215,619  | 119,999                                  | 5,040                                     |
| Palos Verdes Peninsula Unified . . . . .      | 565                                   | 5,652                   | 14,373                 | 7,184   | 16,780         | 1,194              | 2,117            | 68,711   | —  | 1,240                                     |
| Panama Buena Vista Union Elementary . . . . . | 621                                   | 7,460                   | 23,849                 | 7,723   | 18,770         | 10,369             | 1,778            | 3,040  | —  | 690                                       |
| Paramount Unified . . . . .                   | 922                                   | 10,712                  | 23,871                 | 15,817  | 19,053         | 7                  | 3,426            | 93,904   | —  | 2,790                                     |
| Pasadena Unified . . . . .                    | 1,366                                 | 11,858                  | 37,689                 | 12,245  | 20,624         | 724                | 9,205            | 192,135  | 2,500                                    | 8,935                                     |
| Perris Union High . . . . .                   | 972                                   | 7,912                   | 18,828                 | 477     | 6,402          | 10                 | 3,141            | 90,123   | —  | 1,960                                     |
| Placentia-Yorba Linda Unified . . . . .       | 1,715                                 | 13,355                  | 36,413                 | 8,355   | 79,221         | 3,143              | 9,987            | 257,836  | —  | 8,444                                     |
| Pleasanton Unified . . . . .                  | 391                                   | 6,076                   | 18,272                 | 6,659   | 5,220          | 25,530             | 5,317            | 133,914  | —  | —   |
| Pomona Unified . . . . .                      | 1,182                                 | 17,424                  | 57,213                 | 54,192  | 9,486          | 1,628              | 9,237            | 211,111  | 35,000                                   | 6,828                                     |
| Porterville Unified . . . . .                 | 706                                   | 5,941                   | 16,783                 | 12,102  | 8,724          | 1,277              | 1,090            | 27,860   | —  | 935                                       |
| Poway Unified . . . . .                       | 941                                   | 16,190                  | 64,412                 | 20,945  | 160,353        | 523                | 32,943           | 303,086  | 92,681                                   | 1,065                                     |
| Redlands Unified . . . . .                    | 876                                   | 12,876                  | 28,415                 | 8,373   | 50,208         | 3,544              | 4,005            | 119,884  | 46,096                                   | 2,130                                     |
| Rialto Unified . . . . .                      | 1,286                                 | 16,791                  | 44,677                 | 11,634  | 29,833         | 684                | 2,688            | 67,671   | 710                                      | 2,979                                     |
| Riverside Unified . . . . .                   | 3,437                                 | 23,479                  | 60,200                 | 22,394  | 33,233         | 85                 | 8,845            | 178,780  | 8,605                                    | 17,845                                    |
| Rocklin Unified . . . . .                     | 756                                   | 6,208                   | 15,008                 | 2,130   | 32,159         | 4,981              | 6,916            | 165,672  | 4,716                                    | 6,178                                     |
| Rowland Unified . . . . .                     | 574                                   | 10,322                  | 24,242                 | 9,113   | 10,845         | 30,752             | 4,551            | 109,880  | —  | 3,019                                     |
| Sacramento Unified . . . . .                  | 3,023                                 | 42,129                  | 75,691                 | 28,412  | 46,885         | 28                 | 19,681           | 447,783  | —  | 13,435                                    |
| Saddleback Valley Unified . . . . .           | 1,025                                 | 15,023                  | 37,984                 | 21,262  | 54,839         | 6,849              | 6,702            | 140,200  | —  | 2,280                                     |
| Salinas Union High . . . . .                  | 838                                   | 8,407                   | 22,780                 | 9,006   | 1,870          | 5,828              | 1,680            | 66,607   | —  | 4,846                                     |
| San Bernardino Unified . . . . .              | 2,972                                 | 45,979                  | 93,906                 | 40,981  | 111,614        | 184                | 6,797            | 173,011  | —  | 3,195                                     |
| San Diego Unified . . . . .                   | 7,351                                 | 93,083                  | 236,761                | 49,019  | 72,184         | 371                | 74,772           | 1,631,766  | 183,052                                  | 36,480                                    |
| San Dieguito Union High . . . . .             | 948                                   | 9,367                   | 21,810                 | 3,782   | 2,360          | 86                 | 2,944            | —  | —  | —   |
| San Francisco Unified . . . . .               | 7,879                                 | 38,314                  | 84,798                 | 24,141  | 160,523        | 48,032             | 18,044           | 493,465  | 107,220                                  | 1,110                                     |
| San Jose Unified . . . . .                    | 1,150                                 | 21,668                  | 46,945                 | 9,437   | 63,334         | 3,368              | 25,468           | 660,043  | 5,912                                    | 20,614                                    |
| San Juan Unified . . . . .                    | 3,176                                 | 33,676                  | 71,989                 | 23,568  | 31,734         | 140                | 10,476           | 273,716  | —  | 16,953                                    |
| San Lorenzo Unified . . . . .                 | 619                                   | 6,790                   | 18,268                 | 6,291   | 25,891         | 2,233              | 3,066            | 94,850   | 26,000                                   | 2,120                                     |
| San Marcos Unified . . . . .                  | 730                                   | 9,732                   | 22,882                 | 7,993   | 18,564         | 91                 | 6,001            | 24,645   | 514                                      | 1,500                                     |
| San Mateo-Foster City Elementary . . . . .    | 400                                   | 7,230                   | 11,877                 | 6,749   | 3,335          | 2,594              | 4,670            | 98,777   | —  | —   |
| San Ramon Valley Unified . . . . .            | 1,157                                 | 16,538                  | 36,602                 | 5,544   | 52,613         | 1,614              | 14,952           | 325,324  | —  | 1,715                                     |
| Sanger Unified . . . . .                      | 550                                   | 6,757                   | 17,583                 | 5,709   | 8,604          | 978                | 2,983            | 53,810   | —  | 1,091                                     |
| Santa Ana Unified . . . . .                   | 1,471                                 | 30,736                  | 79,376                 | 24,621  | 65,245         | 3,206              | 8,835            | 296,661  | 99,998                                   | 7,134                                     |
| Santa Barbara . . . . .                       | 756                                   | 9,177                   | 22,599                 | 10,570  | 7,462          | 109                | 4,383            | 89,790   | —  | 2,705                                     |
| Santa Clara Unified . . . . .                 | 1,039                                 | 10,592                  | 24,234                 | 12,791  | 38,014         | 1,327              | 8,395            | 296,732  | 121,024                                  | 5,551                                     |
| Santa Maria-Bonita Elementary . . . . .       | 1,498                                 | 6,762                   | 17,250                 | 5,797   | 3,949          | —                  | 1,038            | 23,005   | —  | 635                                       |
| Santa Monica-Malibu Unified . . . . .         | 923                                   | 9,058                   | 22,329                 | 11,604  | 24,450         | —                  | 5,967            | 143,057  | —  | 13,545                                    |
| Santa Rosa . . . . .                          | 1,324                                 | 12,633                  | 23,819                 | 6,219   | 5,102          | 417                | 8,268            | 182,773  | 164                                      | 9,030                                     |
| Saugus Union Elementary . . . . .             | 630                                   | 6,012                   | 12,898                 | 4,419   | 3,062          | 28,678             | 5,145            | 53,806   | 2,642                                    | 2,211                                     |

See footnotes at end of table.

Table 15.

## Finances of Individual Public Elementary-Secondary School Systems With Enrollments of 10,000 or More: 2008-2009—Con.

(In thousands of dollars. Detail may not add to total because of rounding. For meaning of abbreviations and symbols, see introductory text)

| Geographic area   | Enrollment <sup>1</sup> | Elementary-secondary revenue |         |                        |                   |                 |                        |               |                    |                   |
|---|-------------------------|------------------------------|---------|------------------------|-------------------|-----------------|------------------------|---------------|--------------------|-------------------|
|   |                         | Federal sources              |         |                        |                   |                 |                        | State sources |                    |                   |
|   |                         | Total                        | Total   | Compensatory (Title I) | Special education | Child nutrition | Other and nonspecified | Total         | Formula assistance | Special education |
| <b>CALIFORNIA—Con.</b>  |                         |                              |         |                        |                   |                 |                        |               |                    |                   |
| Independent Schools—Con.  |                         |                              |         |                        |                   |                 |                        |               |                    |                   |
| Simi Valley Unified . . . . .                                   | 20,855                  | 196,987                      | 17,693  | 1,505                  | 4,356             | 2,134           | 9,698                  | 105,460       | 72,672             | 489               |
| Stockton Unified . . . . .                                      | 37,831                  | 422,640                      | 65,600  | 19,412                 | 6,908             | 13,864          | 25,416                 | 287,304       | 162,199            | 19,995            |
| Sweetwater Union High . . . . .                                 | 42,804                  | 477,898                      | 54,956  | 7,255                  | 7,346             | 8,817           | 31,538                 | 264,570       | 195,256            | 349               |
| Temecula Valley Unified . . . . .                               | 29,492                  | 256,629                      | 18,456  | 996                    | 5,477             | 1,657           | 10,326                 | 128,835       | 101,517            | 151               |
| Torrance Unified . . . . .                                      | 24,758                  | 228,840                      | 20,717  | 1,562                  | 5,142             | 1,860           | 12,153                 | 144,103       | 91,086             | 11,856            |
| Tracy Joint Unified . . . . .                                   | 17,342                  | 158,141                      | 14,035  | 1,358                  | 2,355             | 2,434           | 7,888                  | 95,630        | 69,763             | —                 |
| Turlock . . . . .   | 13,900                  | 136,218                      | 14,067  | 2,315                  | 2,282             | 3,614           | 5,856                  | 77,296        | 58,484             | —                 |
| Tustin Unified . . . . .  | 21,682                  | 250,832                      | 17,112  | 1,780                  | 3,280             | 3,522           | 8,530                  | 122,537       | 36,862             | 11,369            |
| Twin Rivers Unified . . . . .                                   | 30,927                  | 334,442                      | 45,987  | 11,087                 | 4,918             | 9,787           | 20,195                 | 207,022       | 140,450            | 138               |
| Upland Unified . . . . .  | 14,307                  | 110,830                      | 10,666  | 1,752                  | 1,711             | 2,121           | 5,082                  | 67,847        | 53,856             | 70                |
| Vacaville Unified . . . . .                                     | 13,166                  | 115,189                      | 10,478  | 1,159                  | 2,060             | 1,706           | 5,553                  | 72,514        | 56,071             | 63                |
| Val Verde Unified . . . . .                                     | 19,183                  | 353,805                      | 76,717  | 2,500                  | 59,940            | 6,479           | 7,798                  | 110,001       | 88,533             | 1,565             |
| Vallejo Unified . . . . .                                       | 16,672                  | 176,760                      | 21,557  | 4,308                  | 3,810             | 4,175           | 9,264                  | 112,913       | 63,496             | 10,272            |
| Ventura Unified . . . . .                                       | 17,371                  | 167,521                      | 18,686  | 2,262                  | 3,288             | 3,894           | 9,242                  | 78,345        | 48,563             | 374               |
| Victor Elementary . . . . .                                     | 11,525                  | 97,456                       | 11,475  | 2,695                  | 946               | 3,293           | 4,541                  | 66,484        | 55,159             | —                 |
| Victor Valley Union High . . . . .                              | 13,594                  | 110,424                      | 12,929  | 2,768                  | 1,959             | 2,905           | 5,297                  | 67,428        | 56,534             | —                 |
| Visalia Unified . . . . .                                       | 27,024                  | 253,767                      | 31,829  | 7,841                  | 3,797             | 6,302           | 13,889                 | 160,841       | 120,175            | —                 |
| Vista Unified . . . . .   | 26,726                  | 243,606                      | 29,254  | 4,233                  | 5,428             | 6,579           | 13,014                 | 119,658       | 81,473             | 132               |
| Walnut Valley Unified . . . . .                                 | 14,973                  | 138,033                      | 8,524   | 997                    | 1,798             | 705             | 5,024                  | 94,674        | 68,952             | 4,007             |
| West Contra Costa Unified . . . . .                             | 30,769                  | 372,613                      | 43,371  | 8,115                  | 6,871             | 9,184           | 19,201                 | 199,533       | 95,872             | 18,174            |
| West Covina Unified . . . . .                                   | 13,929                  | 99,672                       | 10,533  | 1,002                  | 1,376             | 2,954           | 5,201                  | 71,658        | 51,438             | 4,250             |
| Whittier Union High . . . . .                                   | 13,670                  | 181,430                      | 22,832  | 1,022                  | 11,888            | 1,973           | 7,949                  | 124,168       | 70,444             | 21,552            |
| William S Hart Union High . . . . .                             | 25,629                  | 218,487                      | 14,974  | 11                     | 3,325             | 722             | 10,916                 | 148,779       | 115,869            | 10,772            |
| Woodland Joint Unified . . . . .                                | 10,578                  | 102,511                      | 13,124  | 1,645                  | 1,852             | 2,663           | 6,964                  | 57,573        | 38,900             | 46                |
| Yuba City Unified . . . . .                                     | 13,286                  | 124,904                      | 16,275  | 2,757                  | 1,934             | 3,980           | 7,604                  | 69,243        | 48,654             | —                 |
| Dependent Schools:<br>Los Angeles County Office of<br>Education | 10,762                  | 986,677                      | 381,085 | 16,881                 | 104,065           | 1,345           | 258,794                | 405,952       | 97,126             | 215,503           |
| <b>COLORADO</b>   |                         |                              |         |                        |                   |                 |                        |               |                    |                   |
| Independent Schools:  |                         |                              |         |                        |                   |                 |                        |               |                    |                   |
| Academy . . . . .   | 21,917                  | 217,153                      | 7,548   | 459                    | 2,643             | 854             | 3,592                  | 102,259       | 96,338             | 2,543             |
| Adams-Arapahoe . . . . .  | 35,523                  | 351,140                      | 33,577  | 10,115                 | 7,491             | 8,503           | 7,468                  | 195,409       | 183,294            | 5,678             |
| Boulder Valley . . . . .  | 28,875                  | 310,621                      | 13,546  | 2,656                  | 5,869             | 1,815           | 3,206                  | 70,648        | 61,928             | 4,449             |
| Brighton . . . . .  | 13,742                  | 123,224                      | 5,993   | 818                    | 2,114             | 1,971           | 1,090                  | 66,570        | 62,794             | 1,868             |
| Cherry Creek . . . . .  | 51,199                  | 517,942                      | 19,570  | 3,228                  | 7,910             | 5,776           | 2,656                  | 216,648       | 203,163            | 7,778             |
| Colorado Springs . . . . .                                      | 29,323                  | 295,724                      | 25,443  | 7,939                  | 5,808             | 5,613           | 6,083                  | 135,286       | 128,226            | 3,820             |
| Denver . . . . .  | 74,189                  | 879,654                      | 88,281  | 29,633                 | 12,280            | 20,175          | 26,193                 | 260,721       | 227,270            | 14,190            |
| Douglas County . . . . .  | 58,723                  | 568,232                      | 14,609  | 1,096                  | 9,274             | 1,821           | 2,418                  | 247,282       | 234,872            | 6,571             |
| Falcon . . . . .  | 13,616                  | 118,462                      | 5,482   | 419                    | 2,148             | 877             | 2,038                  | 70,359        | 66,906             | 1,943             |
| Greeley . . . . .   | 18,920                  | 165,503                      | 16,746  | 5,030                  | 2,993             | 4,672           | 4,051                  | 97,453        | 90,949             | 3,298             |
| Harrison . . . . .  | 10,921                  | 107,430                      | 11,983  | 3,519                  | 2,456             | 3,359           | 2,649                  | 63,872        | 60,602             | 1,883             |
| Jefferson County . . . . .                                      | 85,946                  | 853,041                      | 40,579  | 11,310                 | 13,728            | 8,394           | 7,147                  | 361,080       | 338,358            | 12,013            |
| Littleton . . . . .   | 15,869                  | 154,989                      | 6,239   | 1,009                  | 2,554             | 1,138           | 1,538                  | 70,113        | 65,601             | 2,804             |
| Mesa County Valley . . . . .                                    | 22,171                  | 194,497                      | 14,873  | 4,395                  | 4,779             | 3,439           | 2,260                  | 97,857        | 90,739             | 3,923             |
| Northglenn-Thornton . . . . .                                   | 40,818                  | 398,465                      | 17,928  | 3,677                  | 5,589             | 4,055           | 4,607                  | 218,502       | 208,759            | 5,254             |
| Poudre . . . . .  | 25,960                  | 251,347                      | 15,613  | 3,066                  | 4,769             | 2,728           | 5,050                  | 99,906        | 92,374             | 4,170             |
| Pueblo . . . . .  | 18,524                  | 163,430                      | 23,441  | 7,356                  | 3,237             | 5,688           | 7,160                  | 99,789        | 94,796             | 3,377             |
| St Vrain Valley . . . . .                                       | 25,751                  | 247,617                      | 11,767  | 2,397                  | 3,783             | 3,180           | 2,407                  | 108,020       | 100,658            | 3,384             |
| Thompson . . . . .  | 15,332                  | 142,631                      | 7,793   | 1,499                  | 2,669             | 1,694           | 1,931                  | 66,616        | 62,255             | 2,731             |
| <b>CONNECTICUT</b>  |                         |                              |         |                        |                   |                 |                        |               |                    |                   |
| Dependent Schools:  |                         |                              |         |                        |                   |                 |                        |               |                    |                   |
| Bridgeport . . . . .  | 20,451                  | 388,955                      | 36,182  | 13,457                 | 4,906             | 10,334          | 7,485                  | 255,500       | 139,905            | 26,775            |
| Danbury . . . . .   | 10,041                  | 150,764                      | 8,264   | 1,609                  | 2,090             | 1,945           | 2,620                  | 53,498        | 17,780             | 6,124             |
| Hartford . . . . .  | 21,598                  | 492,080                      | 44,779  | 22,463                 | 6,033             | 10,293          | 5,990                  | 352,542       | 149,558            | 45,815            |
| New Britain . . . . .   | 10,405                  | 168,734                      | 14,660  | 6,820                  | 2,202             | 3,684           | 1,954                  | 109,402       | 57,712             | 18,454            |
| New Haven . . . . .   | 19,736                  | 490,708                      | 44,604  | 14,634                 | 5,173             | 8,394           | 16,403                 | 326,816       | 112,673            | 32,105            |
| Norwalk . . . . .   | 10,745                  | 205,480                      | 6,812   | 2,139                  | 1,974             | 1,477           | 1,222                  | 40,004        | 6,821              | 4,990             |
| Stamford . . . . .  | 14,866                  | 318,039                      | 9,734   | 2,268                  | 3,213             | 2,293           | 1,960                  | 68,919        | 4,931              | 4,792             |
| Waterbury . . . . .   | 18,319                  | 271,016                      | 26,060  | 10,775                 | 4,743             | 6,119           | 4,423                  | 161,721       | 89,400             | 25,800            |
| West Hartford . . . . .   | 10,084                  | 151,852                      | 4,390   | 662                    | 2,154             | 779             | 795                    | 33,558        | 9,227              | 8,851             |
| <b>DELAWARE</b>   |                         |                              |         |                        |                   |                 |                        |               |                    |                   |
| Independent Schools:  |                         |                              |         |                        |                   |                 |                        |               |                    |                   |
| Brandywine . . . . .  | 10,217                  | 153,554                      | 8,661   | 2,241                  | 2,646             | 1,785           | 1,989                  | 80,284        | 71,802             | —                 |
| Christina . . . . .   | 17,200                  | 246,625                      | 18,657  | 6,671                  | 4,633             | 3,905           | 3,448                  | 127,329       | 96,517             | —                 |
| Colonial . . . . .  | 10,465                  | 141,610                      | 9,796   | 2,624                  | 2,599             | 2,877           | 1,696                  | 84,862        | 60,928             | —                 |
| Red Clay . . . . .  | 15,709                  | 223,787                      | 14,686  | 4,293                  | 3,218             | 3,286           | 3,889                  | 107,382       | 91,326             | 222               |
| Tracy Joint Unified . . . . .                                   | 17,342                  | 158,140                      | 14,034  | 7,584                  | 2,355             | 2,434           | 1,661                  | 95,630        | 69,763             | —                 |

See footnotes at end of table.

Table 15.

## Finances of Individual Public Elementary-Secondary School Systems With Enrollments of 10,000 or More: 2008–09—Con.

(In thousand of dollars. Detail may not add to total because of rounding. For meaning of abbreviations and symbols, see introductory text)

| Geographic area                                  | Elementary-secondary revenue—Con. |                         |         |               |                     |                                 |                          |                           |         |        |
|--|-----------------------------------|-------------------------|---------|---------------|---------------------|---------------------------------|--------------------------|---------------------------|---------|--------|
|  | State sources—Con.                |                         |         | Local sources |                     |                                 |                          |                           |         |        |
|  | Transportation                    | Other and non-specified | Total   | Total taxes   | Property taxes only | Parent government contributions | From cities and counties | From other school systems | Charges | Other  |
| <b>CALIFORNIA—Con.</b>                           |                                   |                         |         |               |                     |                                 |                          |                           |         |        |
| Independent Schools—Con.                         |                                   |                         |         |               |                     |                                 |                          |                           |         |        |
| Simi Valley Unified . . . . .                    | 1,225                             | 31,074                  | 73,834  | 49,007        | 49,007              | —                               | 1,638                    | 10,408                    | 5,909   | 6,872  |
| Stockton Unified . . . . .                       | 5,432                             | 99,678                  | 69,736  | 54,012        | 54,012              | —                               | 2,333                    | 2,055                     | 1,448   | 9,888  |
| Sweetwater Union High . . . . .                  | 1,620                             | 67,345                  | 158,372 | 113,337       | 113,337             | —                               | 1,687                    | 26,583                    | 4,363   | 12,402 |
| Temecula Valley Unified . . . . .                | 510                               | 26,657                  | 109,338 | 75,832        | 75,288              | —                               | 2,416                    | 14,782                    | 8,359   | 7,949  |
| Torrance Unified . . . . .                       | 1,530                             | 39,631                  | 64,020  | 49,681        | 49,681              | —                               | —                        | 201                       | 6,939   | 7,199  |
| Tracy Joint Unified . . . . .                    | 762                               | 25,105                  | 48,476  | 32,087        | 32,087              | —                               | 555                      | 5,597                     | 2,077   | 8,160  |
| Turlock . . . . .                                | 544                               | 18,268                  | 44,855  | 25,972        | 25,972              | —                               | 1,143                    | 9,519                     | 1,411   | 6,810  |
| Tustin Unified . . . . .                         | 626                               | 73,680                  | 111,183 | 98,125        | 85,101              | —                               | 367                      | —                         | 4,399   | 8,292  |
| Twin Rivers Unified . . . . .                    | 2,760                             | 63,674                  | 81,433  | 55,539        | 55,539              | —                               | 1,632                    | 12,263                    | 3,135   | 8,864  |
| Upland Unified . . . . .                         | 399                               | 13,522                  | 32,317  | 24,541        | 24,153              | —                               | 205                      | 1,967                     | 3,160   | 2,444  |
| Vacaville Unified . . . . .                      | 651                               | 15,729                  | 32,197  | 21,688        | 21,688              | —                               | 804                      | 2,528                     | 1,855   | 5,322  |
| Val Verde Unified . . . . .                      | 998                               | 18,905                  | 167,087 | 25,753        | 25,753              | —                               | 696                      | 123,370                   | 1,736   | 15,532 |
| Vallejo Unified . . . . .                        | 972                               | 38,173                  | 42,290  | 36,274        | 32,137              | —                               | —                        | 880                       | 1,602   | 3,534  |
| Ventura Unified . . . . .                        | 1,647                             | 27,761                  | 70,490  | 52,623        | 52,623              | —                               | 34                       | 8,415                     | 3,633   | 5,785  |
| Victor Elementary . . . . .                      | 394                               | 10,931                  | 19,497  | 13,768        | 13,768              | —                               | 2,012                    | 573                       | 562     | 2,582  |
| Victor Valley Union High . . . . .               | 1,230                             | 9,664                   | 30,067  | 16,307        | 16,307              | —                               | 278                      | 5,125                     | 1,017   | 7,340  |
| Visalia Unified . . . . .                        | 1,431                             | 39,235                  | 61,097  | 35,800        | 35,800              | —                               | 769                      | 12,636                    | 2,723   | 9,169  |
| Vista Unified . . . . .                          | 1,791                             | 36,262                  | 94,694  | 64,704        | 64,704              | —                               | 1,993                    | 18,757                    | 3,299   | 5,941  |
| Walnut Valley Unified . . . . .                  | 759                               | 20,956                  | 34,835  | 24,950        | 24,950              | —                               | 118                      | 172                       | 3,978   | 5,617  |
| West Contra Costa Unified . . . . .              | 2,479                             | 83,008                  | 129,709 | 115,121       | 99,858              | —                               | 2,993                    | —                         | 1,906   | 9,689  |
| West Covina Unified . . . . .                    | 300                               | 15,670                  | 17,481  | 9,913         | 9,913               | —                               | 528                      | 506                       | 1,145   | 5,389  |
| Whittier Union High . . . . .                    | 821                               | 31,351                  | 34,430  | 22,061        | 22,061              | —                               | 434                      | 6,027                     | 2,485   | 3,423  |
| William S Hart Union High . . . . .              | 1,574                             | 20,564                  | 54,734  | 44,625        | 44,625              | —                               | 271                      | 540                       | 3,408   | 5,890  |
| Woodland Joint Unified . . . . .                 | 1,335                             | 17,292                  | 31,814  | 22,781        | 22,781              | —                               | 294                      | 4,077                     | 1,377   | 3,285  |
| Yuba City Unified . . . . .                      | 948                               | 19,641                  | 39,386  | 30,816        | 25,865              | —                               | 239                      | 3,520                     | 2,121   | 2,690  |
| Dependent Schools:—Con.                          |                                   |                         |         |               |                     |                                 |                          |                           |         |        |
| Los Angeles County Office of Education . . . . . | 3,387                             | 89,936                  | 199,640 | —             | —                   | 80,704                          | 860                      | 84,759                    | 22,205  | 11,112 |
| <b>COLORADO—Con.</b>                             |                                   |                         |         |               |                     |                                 |                          |                           |         |        |
| Independent Schools:—Con.                        |                                   |                         |         |               |                     |                                 |                          |                           |         |        |
| Academy . . . . .                                | 1,477                             | 1,901                   | 107,346 | 86,093        | 86,093              | —                               | 108                      | 51                        | 14,934  | 6,160  |
| Adams-Arapahoe . . . . .                         | 1,306                             | 5,131                   | 122,154 | 105,467       | 105,467             | —                               | 31                       | 148                       | 8,987   | 7,521  |
| Boulder Valley . . . . .                         | 2,245                             | 2,026                   | 226,427 | 191,262       | 191,262             | —                               | —                        | 16                        | 10,274  | 24,875 |
| Brighton . . . . .                               | 784                               | 1,124                   | 50,661  | 38,497        | 38,497              | —                               | 36                       | 728                       | 8,058   | 3,342  |
| Cherry Creek . . . . .                           | 3,577                             | 2,130                   | 281,724 | 236,037       | 236,037             | —                               | 131                      | 941                       | 36,424  | 8,191  |
| Colorado Springs . . . . .                       | 858                               | 2,382                   | 134,995 | 113,776       | 113,776             | —                               | 144                      | 1,710                     | 5,047   | 14,318 |
| Denver . . . . .                                 | 4,053                             | 15,208                  | 530,652 | 423,911       | 423,911             | —                               | 3,061                    | 7,076                     | 45,670  | 50,934 |
| Douglas County . . . . .                         | 3,970                             | 1,869                   | 306,341 | 235,594       | 235,480             | —                               | 72                       | 302                       | 42,920  | 27,453 |
| Falcon . . . . .                                 | 694                               | 816                     | 42,621  | 32,819        | 32,819              | —                               | 71                       | —                         | 7,010   | 2,721  |
| Greeley . . . . .                                | 765                               | 2,441                   | 51,304  | 40,520        | 40,520              | —                               | —                        | 381                       | 6,984   | 3,419  |
| Harrison . . . . .                               | 362                               | 1,025                   | 31,575  | 26,566        | 26,566              | —                               | 14                       | 11                        | 2,971   | 2,013  |
| Jefferson County . . . . .                       | 4,463                             | 6,246                   | 451,382 | 375,893       | 375,893             | —                               | 386                      | 817                       | 59,513  | 14,773 |
| Littleton . . . . .                              | 773                               | 935                     | 78,637  | 65,216        | 65,216              | —                               | —                        | 3                         | 7,179   | 6,239  |
| Mesa County Valley . . . . .                     | 1,113                             | 2,082                   | 81,767  | 70,125        | 69,975              | —                               | 196                      | 10                        | 3,417   | 8,019  |
| Northglenn-Thornton . . . . .                    | 1,443                             | 3,046                   | 162,035 | 132,465       | 132,465             | —                               | 170                      | —                         | 24,513  | 4,887  |
| Poudre . . . . .                                 | 1,600                             | 1,762                   | 135,828 | 118,356       | 118,356             | —                               | 487                      | 596                       | 13,500  | 2,889  |
| Pueblo . . . . .                                 | 304                               | 1,312                   | 40,200  | 31,306        | 31,306              | —                               | 2                        | 229                       | 5,581   | 3,082  |
| St Vrain Valley . . . . .                        | 1,097                             | 2,881                   | 127,830 | 108,001       | 92,076              | —                               | 200                      | 261                       | 15,445  | 3,923  |
| Thompson . . . . .                               | 753                               | 877                     | 68,222  | 57,546        | 57,546              | —                               | 306                      | 16                        | 6,413   | 3,941  |
| <b>CONNECTICUT—Con.</b>                          |                                   |                         |         |               |                     |                                 |                          |                           |         |        |
| Dependent Schools:—Con.                          |                                   |                         |         |               |                     |                                 |                          |                           |         |        |
| Bridgeport . . . . .                             | 2,497                             | 86,323                  | 97,273  | —             | —                   | 94,525                          | —                        | 1,031                     | 523     | 1,194  |
| Danbury . . . . .                                | 786                               | 28,808                  | 89,002  | —             | —                   | 86,444                          | —                        | 459                       | 1,813   | 286    |
| Hartford . . . . .                               | 5,879                             | 151,290                 | 94,759  | —             | —                   | 91,436                          | —                        | 118                       | 1,200   | 2,005  |
| New Britain . . . . .                            | 2,603                             | 30,633                  | 44,672  | —             | —                   | 38,743                          | —                        | 552                       | 4,950   | 427    |
| New Haven . . . . .                              | 6,503                             | 175,535                 | 119,288 | —             | —                   | 111,841                         | —                        | 2,965                     | 2,579   | 1,903  |
| Norwalk . . . . .                                | 553                               | 27,640                  | 158,664 | —             | —                   | 156,240                         | —                        | —                         | 2,208   | 216    |
| Stamford . . . . .                               | 193                               | 59,003                  | 239,386 | —             | —                   | 231,892                         | —                        | 80                        | 1,969   | 5,445  |
| Waterbury . . . . .                              | 2,083                             | 44,438                  | 83,235  | —             | —                   | 81,250                          | —                        | 665                       | 1,207   | 113    |
| West Hartford . . . . .                          | 412                               | 15,068                  | 113,904 | —             | —                   | 109,757                         | —                        | 599                       | 3,548   | —      |
| <b>DELAWARE—Con.</b>                             |                                   |                         |         |               |                     |                                 |                          |                           |         |        |
| Independent Schools:—Con.                        |                                   |                         |         |               |                     |                                 |                          |                           |         |        |
| Brandywine . . . . .                             | 2,574                             | 5,908                   | 64,609  | 58,854        | 58,854              | —                               | —                        | 46                        | 1,751   | 3,958  |
| Christina . . . . .                              | 14,198                            | 16,614                  | 100,639 | 78,929        | 78,929              | —                               | —                        | 6,274                     | 1,734   | 13,702 |
| Colonial . . . . .                               | 4,621                             | 19,313                  | 46,952  | 39,817        | 39,817              | —                               | —                        | 4,019                     | 1,458   | 1,658  |
| Red Clay . . . . .                               | 7,557                             | 8,277                   | 101,719 | 77,039        | 77,039              | —                               | —                        | 12,640                    | 2,347   | 9,693  |
| Tracy Joint Unified . . . . .                    | 762                               | 70,175                  | 55,289  | 34,572        | 34,572              | —                               | 497                      | 6,580                     | 2,201   | 11,439 |

See footnotes at end of table.



Table 15.

## Finances of Individual Public Elementary-Secondary School Systems With Enrollments of 10,000 or More: 2008-2009—Con.

(In thousands of dollars. Detail may not add to total because of rounding. For meaning of abbreviations and symbols, see introductory text)

| Geographic area                                  | Elementary-secondary expenditure |         |                      |                    |                        |                   |        |                  |               |        |
|--|----------------------------------|---------|----------------------|--------------------|------------------------|-------------------|--------|------------------|---------------|--------|
|  |                                  |         | Current spending     |                    |                        |                   |        |                  |               |        |
|  | Total                            | Total   | For selected objects |                    | For selected functions |                   |        |                  |               |        |
|  |                                  |         | Salaries and wages   | Employee benefits  | Instruction            |                   |        | Support services |               |        |
|  |                                  |         |                      | Total <sup>2</sup> | Salaries and wages     | Employee benefits | Total  | Pupil support    | Staff support |        |
| <b>CALIFORNIA—Con.</b>                           |                                  |         |                      |                    |                        |                   |        |                  |               |        |
| Independent Schools—Con.                         |                                  |         |                      |                    |                        |                   |        |                  |               |        |
| Simi Valley Unified . . . . .                    | 204,400                          | 169,545 | 108,982              | 40,089             | 107,248                | 75,427            | 26,925 | 51,614           | 7,561         | 4,993  |
| Stockton Unified . . . . .                       | 419,073                          | 363,609 | 223,735              | 76,015             | 217,890                | 143,505           | 46,702 | 128,854          | 18,493        | 30,047 |
| Sweetwater Union High . . . . .                  | 461,613                          | 407,136 | 274,305              | 71,253             | 234,865                | 171,683           | 42,363 | 144,418          | 26,706        | 18,774 |
| Temecula Valley Unified . . . . .                | 225,789                          | 222,343 | 151,621              | 42,881             | 151,111                | 114,006           | 29,110 | 63,278           | 11,546        | 7,318  |
| Torrance Unified . . . . .                       | 211,783                          | 196,027 | 126,119              | 39,672             | 125,912                | 85,981            | 25,971 | 55,405           | 8,199         | 5,313  |
| Tracy Joint Unified . . . . .                    | 210,999                          | 135,136 | 86,691               | 27,106             | 86,585                 | 61,015            | 18,138 | 42,675           | 4,887         | 6,817  |
| Turlock . . . . .                                | 131,041                          | 117,427 | 81,329               | 19,694             | 79,141                 | 58,088            | 13,715 | 32,313           | 4,092         | 3,647  |
| Tustin Unified . . . . .                         | 216,098                          | 169,360 | 109,300              | 35,285             | 108,365                | 78,187            | 23,317 | 52,977           | 7,266         | 5,497  |
| Twin Rivers Unified . . . . .                    | 360,858                          | 293,212 | 185,774              | 55,513             | 159,407                | 112,277           | 30,985 | 113,124          | 13,459        | 15,930 |
| Upland Unified . . . . .                         | 111,630                          | 95,342  | 61,723               | 20,018             | 63,283                 | 44,998            | 13,567 | 27,218           | 3,672         | 2,576  |
| Vacaville Unified . . . . .                      | 140,447                          | 100,552 | 68,635               | 20,303             | 59,911                 | 44,773            | 12,178 | 37,001           | 7,035         | 5,106  |
| Val Verde Unified . . . . .                      | 378,990                          | 165,744 | 96,082               | 28,310             | 105,026                | 66,542            | 17,521 | 53,209           | 8,671         | 5,555  |
| Vallejo Unified . . . . .                        | 173,479                          | 158,157 | 93,076               | 38,062             | 90,307                 | 58,850            | 20,802 | 59,462           | 5,584         | 8,898  |
| Ventura Unified . . . . .                        | 164,850                          | 152,168 | 96,632               | 33,978             | 85,300                 | 60,689            | 18,771 | 52,657           | 8,000         | 6,506  |
| Victor Elementary . . . . .                      | 104,001                          | 85,130  | 51,142               | 18,717             | 54,231                 | 36,953            | 12,496 | 27,359           | 2,891         | 2,016  |
| Victor Valley Union High . . . . .               | 131,809                          | 93,613  | 53,496               | 22,777             | 52,182                 | 32,347            | 13,263 | 37,944           | 6,017         | 3,743  |
| Visalia Unified . . . . .                        | 229,261                          | 217,512 | 137,159              | 48,335             | 133,078                | 91,532            | 30,808 | 71,225           | 6,319         | 8,042  |
| Vista Unified . . . . .                          | 251,604                          | 208,732 | 129,100              | 47,249             | 136,418                | 89,539            | 30,399 | 60,537           | 7,586         | 8,672  |
| Walnut Valley Unified . . . . .                  | 145,456                          | 119,827 | 78,662               | 25,393             | 73,422                 | 53,112            | 16,221 | 40,323           | 8,399         | 4,642  |
| West Contra Costa Unified . . . . .              | 412,540                          | 302,486 | 170,654              | 76,299             | 182,159                | 112,489           | 49,739 | 105,521          | 12,791        | 23,290 |
| West Covina Unified . . . . .                    | 96,846                           | 86,391  | 51,308               | 15,480             | 48,970                 | 33,852            | 9,736  | 33,682           | 3,572         | 5,444  |
| Whittier Union High . . . . .                    | 175,621                          | 127,858 | 80,443               | 25,991             | 74,265                 | 51,635            | 15,973 | 44,614           | 9,333         | 6,804  |
| William S Hart Union High . . . . .              | 219,818                          | 190,944 | 119,631              | 44,222             | 105,894                | 76,090            | 23,988 | 80,109           | 16,105        | 8,263  |
| Woodland Joint Unified . . . . .                 | 101,299                          | 94,266  | 61,175               | 15,309             | 51,341                 | 38,000            | 8,802  | 37,676           | 6,091         | 7,011  |
| Yuba City Unified . . . . .                      | 115,273                          | 107,421 | 66,754               | 23,201             | 65,908                 | 43,203            | 15,719 | 36,869           | 4,405         | 4,742  |
| Dependent Schools—Con.                           |                                  |         |                      |                    |                        |                   |        |                  |               |        |
| Los Angeles County Office of Education . . . . . | 973,520                          | 671,161 | 250,196              | 85,451             | 320,801                | 122,686           | 41,418 | 341,116          | 79,613        | 94,565 |
| <b>COLORADO—Con.</b>                             |                                  |         |                      |                    |                        |                   |        |                  |               |        |
| Independent Schools—Con.                         |                                  |         |                      |                    |                        |                   |        |                  |               |        |
| Academy . . . . .                                | 203,712                          | 175,158 | 113,837              | 24,660             | 104,653                | 73,311            | 15,837 | 66,215           | 6,928         | 6,823  |
| Adams-Arapahoe . . . . .                         | 351,457                          | 303,556 | 203,835              | 45,780             | 177,335                | 133,053           | 29,886 | 112,083          | 17,085        | 12,368 |
| Boulder Valley . . . . .                         | 402,438                          | 287,083 | 186,897              | 44,244             | 166,775                | 118,699           | 27,583 | 109,396          | 11,656        | 12,860 |
| Brighton . . . . .                               | 154,128                          | 111,662 | 66,613               | 17,392             | 63,306                 | 43,793            | 11,410 | 42,807           | 5,628         | 4,122  |
| Cherry Creek . . . . .                           | 491,672                          | 454,512 | 312,786              | 71,013             | 300,215                | 227,930           | 50,224 | 140,114          | 22,476        | 16,304 |
| Colorado Springs . . . . .                       | 324,893                          | 281,090 | 175,866              | 43,219             | 157,130                | 110,836           | 27,351 | 113,599          | 11,126        | 18,222 |
| Denver . . . . .                                 | 880,900                          | 743,855 | 461,646              | 88,313             | 371,858                | 277,224           | 51,659 | 315,965          | 30,620        | 59,348 |
| Douglas County . . . . .                         | 606,533                          | 488,256 | 312,580              | 76,453             | 283,540                | 206,071           | 49,788 | 177,731          | 17,991        | 20,905 |
| Falcon . . . . .                                 | 116,040                          | 98,778  | 62,361               | 14,036             | 56,563                 | 39,695            | 8,941  | 39,438           | 4,805         | 6,896  |
| Greeley . . . . .                                | 156,261                          | 145,941 | 92,550               | 23,156             | 87,180                 | 62,176            | 15,017 | 52,065           | 7,049         | 9,028  |
| Harrison . . . . .                               | 105,201                          | 95,745  | 63,614               | 14,093             | 55,720                 | 39,555            | 8,877  | 35,959           | 5,355         | 6,002  |
| Jefferson County . . . . .                       | 873,381                          | 739,112 | 509,715              | 117,534            | 432,195                | 320,052           | 73,828 | 272,768          | 30,685        | 50,145 |
| Littleton . . . . .                              | 153,524                          | 144,231 | 99,641               | 23,250             | 86,981                 | 65,102            | 14,819 | 49,019           | 5,493         | 6,552  |
| Mesa County Valley . . . . .                     | 192,407                          | 174,506 | 114,850              | 28,318             | 106,375                | 77,012            | 17,351 | 60,823           | 10,012        | 8,593  |
| Northglenn-Thornton . . . . .                    | 402,525                          | 339,122 | 216,512              | 53,371             | 207,811                | 140,419           | 33,589 | 116,098          | 13,769        | 17,143 |
| Poudre . . . . .                                 | 244,784                          | 225,130 | 142,113              | 37,165             | 126,485                | 90,023            | 22,926 | 91,862           | 13,159        | 13,988 |
| Pueblo . . . . .                                 | 160,616                          | 148,943 | 94,130               | 23,527             | 83,701                 | 59,899            | 14,499 | 58,286           | 8,105         | 11,560 |
| St Vrain Valley . . . . .                        | 224,130                          | 188,971 | 124,150              | 28,185             | 114,570                | 81,601            | 18,471 | 64,432           | 8,668         | 7,040  |
| Thompson . . . . .                               | 154,572                          | 128,136 | 81,860               | 19,924             | 70,210                 | 50,591            | 12,033 | 52,951           | 8,663         | 9,706  |
| <b>CONNECTICUT—Con.</b>                          |                                  |         |                      |                    |                        |                   |        |                  |               |        |
| Dependent Schools—Con.                           |                                  |         |                      |                    |                        |                   |        |                  |               |        |
| Bridgeport . . . . .                             | 383,597                          | 306,226 | 163,117              | 68,108             | 198,078                | 113,068           | 47,437 | 92,484           | 18,129        | 5,514  |
| Danbury . . . . .                                | 149,432                          | 134,795 | 81,788               | 35,156             | 91,478                 | 60,199            | 25,994 | 38,255           | 8,327         | 5,085  |
| Hartford . . . . .                               | 489,852                          | 397,346 | 204,697              | 90,354             | 222,675                | 131,492           | 58,141 | 158,928          | 29,270        | 9,443  |
| New Britain . . . . .                            | 158,237                          | 145,479 | 87,116               | 28,841             | 95,207                 | 65,715            | 22,607 | 43,785           | 4,988         | 3,436  |
| New Haven . . . . .                              | 469,802                          | 351,980 | 181,249              | 84,996             | 213,953                | 124,208           | 58,890 | 117,142          | 10,236        | 11,768 |
| Norwalk . . . . .                                | 209,374                          | 184,951 | 107,145              | 47,151             | 115,895                | 73,200            | 30,839 | 63,544           | 16,477        | 3,824  |
| Stamford . . . . .                               | 303,703                          | 268,307 | 154,819              | 59,045             | 163,691                | 104,071           | 39,756 | 98,059           | 17,438        | 16,448 |
| Waterbury . . . . .                              | 293,304                          | 265,880 | 141,452              | 76,315             | 150,017                | 86,558            | 48,547 | 96,575           | 12,959        | 24,319 |
| West Hartford . . . . .                          | 148,327                          | 140,363 | 88,098               | 33,604             | 81,799                 | 56,880            | 21,840 | 52,446           | 9,251         | 6,727  |
| <b>DELAWARE—Con.</b>                             |                                  |         |                      |                    |                        |                   |        |                  |               |        |
| Independent Schools—Con.                         |                                  |         |                      |                    |                        |                   |        |                  |               |        |
| Brandywine . . . . .                             | 188,233                          | 145,669 | 84,465               | 35,810             | 84,300                 | 55,722            | 23,889 | 54,547           | 8,323         | 2,517  |
| Christina . . . . .                              | 289,817                          | 240,010 | 135,360              | 60,714             | 146,100                | 95,475            | 42,339 | 84,531           | 13,954        | 1,274  |
| Colonial . . . . .                               | 146,739                          | 115,331 | 68,484               | 29,953             | 71,453                 | 46,437            | 20,630 | 37,851           | 5,346         | 2,424  |
| Red Clay . . . . .                               | 229,344                          | 187,079 | 102,603              | 45,014             | 116,015                | 73,962            | 32,892 | 62,355           | 7,212         | 1,577  |
| Tracy Joint Unified . . . . .                    | 177,593                          | 137,194 | 87,561               | 27,829             | 87,962                 | 61,536            | 18,778 | 43,337           | 4,909         | 7,656  |

See footnotes at end of table.

Table 15.

## Finances of Individual Public Elementary-Secondary School Systems With Enrollments of 10,000 or More: 2008–2009—Con.

(In thousands of dollars. Detail may not add to total because of rounding. For meaning of abbreviations and symbols, see introductory text)

| Geographic area                                  | Elementary-secondary expenditure—Con. |                         |                        |        |                |                    |                  | Indebtedness   |  |   |
|--|---------------------------------------|-------------------------|------------------------|--------|----------------|--------------------|------------------|--|--|---|
|  | Current spending—Con.                 |                         |                        |        | Capital outlay | Inter-governmental | Interest on debt | Total long-term debt outstanding at end of fiscal year | Long-term debt issued during fiscal year | Long-term debt retired during fiscal year |
|  | For selected functions—Con.           |                         |                        |        |                |                    |                  |  |  |   |
|  | Support services—Con.                 |                         |                        |        |                |                    |                  |  |  |   |
| General administration                           | School administration                 | Other and non-specified | Other current spending |        |                |                    |                  |  |  |   |
| <b>CALIFORNIA—Con.</b>                           |                                       |                         |                        |        |                |                    |                  |  |  |   |
| Independent Schools—Con.                         |                                       |                         |                        |        |                |                    |                  |  |  |   |
| Simi Valley Unified . . . . .                    | 1,144                                 | 11,346                  | 26,570                 | 10,683 | 28,027         | 572                | 6,256            | 272,254  | —  | 3,783                                     |
| Stockton Unified . . . . .                       | 2,429                                 | 19,698                  | 58,187                 | 16,865 | 42,537         | 116                | 12,811           | 304,943  | 10,440                                   | 15,977                                    |
| Sweetwater Union High . . . . .                  | 1,865                                 | 32,806                  | 64,267                 | 27,853 | 29,764         | 292                | 24,421           | 369,019  | —  | 11,005                                    |
| Temecula Valley Unified . . . . .                | 876                                   | 11,079                  | 32,459                 | 7,954  | 1,410          | 7                  | 2,029            | 41,588   | —  | 3,440                                     |
| Torrance Unified . . . . .                       | 1,060                                 | 10,972                  | 29,861                 | 14,710 | 6,702          | 8,329              | 725              | 128,823  | 98,748                                   | 3,298                                     |
| Tracy Joint Unified . . . . .                    | 602                                   | 9,484                   | 20,885                 | 5,876  | 72,703         | 976                | 2,184            | 60,790   | 29,000                                   | 1,230                                     |
| Turlock . . . . .                                | 568                                   | 8,511                   | 15,495                 | 5,973  | 8,387          | 2,380              | 2,847            | 63,140   | —  | 2,195                                     |
| Tustin Unified . . . . .                         | 1,065                                 | 11,048                  | 28,101                 | 8,018  | 33,576         | 2,780              | 10,382           | 54,505   | 733                                      | 4,508                                     |
| Twin Rivers Unified . . . . .                    | 3,764                                 | 19,554                  | 60,417                 | 20,681 | 52,236         | 820                | 14,590           | 372,395  | —  | 74,034                                    |
| Upland Unified . . . . .                         | 406                                   | 5,746                   | 14,818                 | 4,841  | 12,581         | 1,405              | 2,302            | 59,267   | —  | 945                                       |
| Vacaville Unified . . . . .                      | 734                                   | 7,689                   | 16,437                 | 3,640  | 33,348         | 2,018              | 4,529            | 103,848  | 12,832                                   | 1,615                                     |
| Val Verde Unified . . . . .                      | 621                                   | 10,683                  | 27,679                 | 7,509  | 8,378          | 200,629            | 4,239            | 116,825  | 30,000                                   | 8,120                                     |
| Vallejo Unified . . . . .                        | 1,026                                 | 10,876                  | 33,078                 | 8,388  | 6,739          | 51                 | 8,532            | 115,941  | —  | 4,765                                     |
| Ventura Unified . . . . .                        | 580                                   | 11,415                  | 26,156                 | 14,211 | 6,310          | 2,823              | 3,549            | 75,945   | —  | 10,725                                    |
| Victor Elementary . . . . .                      | 900                                   | 5,840                   | 15,712                 | 3,540  | 15,936         | 8                  | 2,927            | 62,394   | 2,076                                    | 2,273                                     |
| Victor Valley Union High . . . . .               | 916                                   | 6,574                   | 20,244                 | 3,937  | 36,595         | 11                 | 1,590            | 42,352   | —  | 2,239                                     |
| Visalia Unified . . . . .                        | 1,481                                 | 18,426                  | 36,957                 | 13,209 | 8,547          | 1,576              | 1,626            | 33,390   | —  | 3,390                                     |
| Vista Unified . . . . .                          | 567                                   | 13,825                  | 29,887                 | 11,777 | 36,050         | 123                | 6,699            | 143,355  | —  | 1,845                                     |
| Walnut Valley Unified . . . . .                  | 945                                   | 6,986                   | 19,351                 | 6,082  | 16,615         | 3,976              | 5,038            | 121,389  | 1,565                                    | 3,475                                     |
| West Contra Costa Unified . . . . .              | 2,302                                 | 15,857                  | 51,281                 | 14,806 | 85,879         | 42                 | 24,133           | 646,000  | 120,000                                  | 11,081                                    |
| West Covina Unified . . . . .                    | 794                                   | 6,329                   | 17,543                 | 3,739  | 4,282          | 4,497              | 1,676            | 34,105   | —  | 1,065                                     |
| Whittier Union High . . . . .                    | 964                                   | 5,126                   | 22,387                 | 8,979  | 14,369         | 29,480             | 3,914            | 89,787   | —  | 4,070                                     |
| William S Hart Union High . . . . .              | 1,154                                 | 14,951                  | 39,636                 | 4,941  | 20,285         | 290                | 8,299            | 262,496  | 75,175                                   | 5,220                                     |
| Woodland Joint Unified . . . . .                 | 523                                   | 6,646                   | 17,405                 | 5,249  | 4,621          | 687                | 1,725            | 37,668   | —  | 1,342                                     |
| Yuba City Unified . . . . .                      | 517                                   | 8,631                   | 18,574                 | 4,644  | 4,849          | 17                 | 2,986            | 86,749   | —  | 2,819                                     |
| Dependent Schools:                               |                                       |                         |                        |        |                |                    |                  |  |  |   |
| Los Angeles County Office of Education . . . . . | 4,877                                 | 23,740                  | 138,321                | 9,244  | 4,804          | 296,834            | 721              | 26,500   | —  | 1,957                                     |
| <b>COLORADO—Con.</b>                             |                                       |                         |                        |        |                |                    |                  |  |  |   |
| Independent Schools—Con.                         |                                       |                         |                        |        |                |                    |                  |  |  |   |
| Academy . . . . .                                | 2,137                                 | 16,858                  | 33,469                 | 4,290  | 9,058          | 898                | 18,598           | 192,479  | —  | 12,268                                    |
| Adams-Arapahoe . . . . .                         | 6,528                                 | 21,163                  | 54,939                 | 14,138 | 32,961         | 474                | 14,466           | 336,955  | 132,685                                  | 8,678                                     |
| Boulder Valley . . . . .                         | 4,152                                 | 20,753                  | 59,975                 | 10,912 | 102,772        | 284                | 12,299           | 397,400  | 177,150                                  | 10,105                                    |
| Brighton . . . . .                               | 2,353                                 | 7,201                   | 23,503                 | 5,549  | 32,352         | 484                | 9,630            | 176,075  | —  | 6,943                                     |
| Cherry Creek . . . . .                           | 3,577                                 | 22,867                  | 74,890                 | 14,183 | 18,211         | 51                 | 18,898           | 450,320  | 101,775                                  | 25,910                                    |
| Colorado Springs . . . . .                       | 6,209                                 | 21,112                  | 56,930                 | 10,361 | 31,140         | 417                | 12,246           | 196,333  | —  | 8,091                                     |
| Denver . . . . .                                 | 10,179                                | 47,325                  | 168,493                | 56,032 | 40,976         | 2,013              | 94,056           | 768,397  | 149,170                                  | 25,079                                    |
| Douglas County . . . . .                         | 4,172                                 | 34,760                  | 99,903                 | 26,985 | 83,405         | —                  | 34,872           | 608,925  | —  | 28,959                                    |
| Falcon . . . . .                                 | 1,323                                 | 6,202                   | 20,212                 | 2,777  | 8,367          | 537                | 8,358            | 119,377  | 439                                      | 7,333                                     |
| Greeley . . . . .                                | 1,329                                 | 8,933                   | 25,726                 | 6,696  | 3,774          | 163                | 6,383            | 92,530   | —  | 5,896                                     |
| Harrison . . . . .                               | 955                                   | 7,744                   | 15,903                 | 4,066  | 4,354          | 588                | 4,514            | 70,700   | —  | 3,262                                     |
| Jefferson County . . . . .                       | 4,934                                 | 55,366                  | 131,638                | 34,149 | 97,211         | —                  | 37,058           | 609,570  | —  | 49,950                                    |
| Littleton . . . . .                              | 1,100                                 | 10,071                  | 25,803                 | 8,231  | 3,634          | 360                | 5,299            | 101,300  | —  | 5,218                                     |
| Mesa County Valley . . . . .                     | 2,060                                 | 12,021                  | 28,137                 | 7,308  | 9,854          | 1,947              | 6,100            | 125,180  | —  | 6,581                                     |
| Northglenn-Thornton . . . . .                    | 2,393                                 | 29,403                  | 53,390                 | 15,213 | 42,814         | 17                 | 20,572           | 391,773  | 6,145                                    | 23,882                                    |
| Poudre . . . . .                                 | 3,176                                 | 14,649                  | 46,890                 | 6,783  | 7,696          | 804                | 11,154           | 208,314  | —  | 16,055                                    |
| Pueblo . . . . .                                 | 1,818                                 | 8,448                   | 28,355                 | 6,956  | 5,803          | 664                | 5,206            | 78,059   | —  | 6,396                                     |
| St Vrain Valley . . . . .                        | 3,028                                 | 15,123                  | 30,573                 | 9,969  | 16,011         | 1,698              | 17,450           | 391,990  | 104,000                                  | 11,445                                    |
| Thompson . . . . .                               | 867                                   | 7,705                   | 26,010                 | 4,975  | 18,778         | 1,620              | 6,038            | 122,830  | —  | 5,907                                     |
| <b>CONNECTICUT—Con.</b>                          |                                       |                         |                        |        |                |                    |                  |  |  |   |
| Dependent Schools—Con.                           |                                       |                         |                        |        |                |                    |                  |  |  |   |
| Bridgeport . . . . .                             | 2,460                                 | 14,915                  | 51,466                 | 15,664 | 67,753         | 5,336              | 4,282            | 56,939   | —  | 5,177                                     |
| Danbury . . . . .                                | 2,678                                 | 6,206                   | 15,959                 | 5,062  | 13,301         | 354                | 982              | 4,032  | —  | 2,698                                     |
| Hartford . . . . .                               | 10,136                                | 24,356                  | 85,723                 | 15,743 | 72,873         | 13,302             | 6,331            | 16,197   | —  | 11,142                                    |
| New Britain . . . . .                            | 2,474                                 | 6,471                   | 26,416                 | 6,487  | 2,643          | 8,358              | 1,757            | 41,512   | —  | 6,500                                     |
| New Haven . . . . .                              | 1,746                                 | 20,841                  | 72,551                 | 20,885 | 95,641         | 8,237              | 13,944           | 460,610  | 235,110                                  | 40,583                                    |
| Norwalk . . . . .                                | 5,293                                 | 13,951                  | 23,999                 | 5,512  | 17,178         | 1,589              | 5,656            | 85,683   | 88,460                                   | 8,591                                     |
| Stamford . . . . .                               | 7,353                                 | 14,938                  | 41,882                 | 6,557  | 26,479         | 2,748              | 6,169            | 1,821  | —  | 11,816                                    |
| Waterbury . . . . .                              | 12,293                                | 12,074                  | 34,930                 | 19,288 | 26,595         | 600                | 229              | 13,648   | —  | 199                                       |
| West Hartford . . . . .                          | 1,376                                 | 11,596                  | 23,496                 | 6,118  | 1,752          | 4,231              | 1,981            | 28,171   | —  | 4,852                                     |
| <b>DELAWARE—Con.</b>                             |                                       |                         |                        |        |                |                    |                  |  |  |   |
| Independent Schools—Con.                         |                                       |                         |                        |        |                |                    |                  |  |  |   |
| Brandywine . . . . .                             | 1,230                                 | 7,883                   | 34,594                 | 6,822  | 37,967         | 1,445              | 3,152            | 71,863   | 3,467                                    | 4,670                                     |
| Christina . . . . .                              | 2,415                                 | 14,475                  | 52,413                 | 9,379  | 29,390         | 16,827             | 3,590            | 69,415   | —  | 5,803                                     |
| Colonial . . . . .                               | 1,199                                 | 7,552                   | 21,330                 | 6,027  | 22,974         | 6,186              | 2,248            | 53,301   | 3,523                                    | 3,188                                     |
| Red Clay . . . . .                               | 1,634                                 | 10,199                  | 41,733                 | 8,709  | 18,918         | 20,143             | 3,204            | 69,236   | 293                                      | 4,850                                     |
| Tracy Joint Unified . . . . .                    | 651                                   | 9,461                   | 20,660                 | 5,895  | 38,911         | 757                | 731              | 33,020   | 20,000                                   | 980                                       |

See footnotes at end of table.

Table 15.

## Finances of Individual Public Elementary-Secondary School Systems with Enrollments of 10,000 or More: 2008-2009—Con.

(In thousands of dollars. Detail may not add to total because of rounding. For meaning of abbreviations and symbols, see introductory text)

| Geographic area               | Enrollment <sup>1</sup> | Elementary-secondary revenue |         |                        |                   |                 |                        |               |                    |                   |
|-------------------------------|-------------------------|------------------------------|---------|------------------------|-------------------|-----------------|------------------------|---------------|--------------------|-------------------|
|                               |                         | Federal sources              |         |                        |                   |                 |                        | State sources |                    |                   |
|                               |                         | Total                        | Total   | Compensatory (Title I) | Special education | Child nutrition | Other and nonspecified | Total         | Formula assistance | Special education |
| <b>DISTRICT OF COLUMBIA</b>   |                         |                              |         |                        |                   |                 |                        |               |                    |                   |
| Dependent Schools:            |                         |                              |         |                        |                   |                 |                        |               |                    |                   |
| Washington Schools . . . . .  | 44,331                  | 801,008                      | 75,856  | 29,518                 | 12,297            | 14,633          | 19,408                 | —             | —                  | —                 |
| <b>FLORIDA</b>                |                         |                              |         |                        |                   |                 |                        |               |                    |                   |
| Independent Schools:          |                         |                              |         |                        |                   |                 |                        |               |                    |                   |
| Alachua County . . . . .      | 27,546                  | 268,085                      | 32,031  | 9,396                  | 6,592             | 6,756           | 9,287                  | 111,226       | 41,587             | 12,457            |
| Bay County . . . . .          | 25,958                  | 230,121                      | 24,976  | 6,544                  | 6,039             | 6,044           | 6,349                  | 69,583        | 18,054             | 6,666             |
| Brevard County . . . . .      | 73,098                  | 675,705                      | 53,392  | 14,203                 | 15,185            | 12,567          | 11,437                 | 270,531       | 96,598             | 34,149            |
| Broward County . . . . .      | 256,351                 | 2,513,314                    | 252,590 | 65,039                 | 55,131            | 55,766          | 76,654                 | 838,721       | 270,335            | 74,036            |
| Charlotte County . . . . .    | 17,370                  | 181,061                      | 17,482  | 2,799                  | 4,204             | 4,437           | 6,042                  | 33,472        | 2,925              | 1,412             |
| Citrus County . . . . .       | 16,030                  | 154,171                      | 15,296  | 4,620                  | 3,675             | 3,438           | 3,563                  | 46,446        | 11,734             | 4,572             |
| Clay County . . . . .         | 35,949                  | 313,943                      | 21,093  | 3,377                  | 7,615             | 5,146           | 4,955                  | 188,196       | 84,684             | 29,548            |
| Collier County . . . . .      | 42,534                  | 548,305                      | 47,460  | 11,824                 | 8,882             | 10,666          | 16,088                 | 87,393        | 9,183              | 3,733             |
| Duval County . . . . .        | 122,606                 | 1,148,276                    | 115,263 | 34,892                 | 24,155            | 26,787          | 29,429                 | 504,021       | 210,363            | 63,377            |
| Escambia County . . . . .     | 40,924                  | 388,194                      | 49,586  | 14,912                 | 10,648            | 11,578          | 12,448                 | 179,096       | 74,197             | 26,529            |
| Flagler County . . . . .      | 12,890                  | 137,781                      | 8,998   | 1,644                  | 2,262             | 2,944           | 2,148                  | 30,284        | 2,126              | 731               |
| Hernando County . . . . .     | 22,728                  | 214,656                      | 18,193  | 4,517                  | 4,227             | 6,279           | 3,170                  | 92,484        | 37,159             | 11,843            |
| Highlands County . . . . .    | 12,249                  | 125,754                      | 17,141  | 4,854                  | 3,273             | 4,943           | 4,071                  | 52,027        | 17,780             | 5,839             |
| Hillsborough County . . . . . | 192,007                 | 1,905,911                    | 269,224 | 54,594                 | 40,890            | 54,340          | 119,400                | 853,212       | 323,916            | 105,690           |
| Indian River County . . . . . | 17,606                  | 183,855                      | 13,370  | 2,690                  | 3,633             | 4,913           | 2,134                  | 40,368        | 3,432              | 1,021             |
| Lake County . . . . .         | 40,960                  | 385,578                      | 32,993  | 7,855                  | 8,691             | 8,637           | 7,810                  | 152,024       | 57,378             | 14,198            |
| Lee County . . . . .          | 79,434                  | 858,184                      | 71,100  | 15,820                 | 16,192            | 19,758          | 19,330                 | 160,653       | 9,430              | 3,835             |
| Leon County . . . . .         | 32,521                  | 329,367                      | 32,954  | 7,443                  | 9,430             | 5,930           | 10,151                 | 133,022       | 51,738             | 20,236            |
| Manatee County . . . . .      | 42,580                  | 447,127                      | 43,244  | 9,920                  | 11,208            | 10,618          | 11,498                 | 120,588       | 27,851             | 11,763            |
| Marion County . . . . .       | 42,625                  | 414,723                      | 45,365  | 13,026                 | 9,145             | 13,795          | 9,399                  | 163,845       | 62,326             | 21,189            |
| Martin County . . . . .       | 18,067                  | 193,805                      | 14,191  | 2,746                  | 3,636             | 3,431           | 4,378                  | 37,916        | 3,778              | 1,742             |
| Miami-Dade County . . . . .   | 345,525                 | 3,531,152                    | 455,555 | 144,352                | 102,280           | 91,936          | 116,987                | 982,432       | 258,230            | 59,141            |
| Nassau County . . . . .       | 10,982                  | 105,719                      | 7,126   | 1,211                  | 2,216             | 2,016           | 1,683                  | 30,276        | 7,285              | 2,085             |
| Okaloosa County . . . . .     | 29,126                  | 266,215                      | 25,829  | 4,986                  | 5,874             | 4,188           | 10,781                 | 94,908        | 33,082             | 10,776            |
| Orange County . . . . .       | 172,257                 | 1,810,528                    | 162,745 | 37,607                 | 36,864            | 41,907          | 46,367                 | 583,956       | 175,263            | 58,073            |
| Osceola County . . . . .      | 51,941                  | 500,150                      | 48,462  | 10,883                 | 10,083            | 15,040          | 12,456                 | 209,345       | 76,962             | 23,607            |
| Palm Beach County . . . . .   | 170,757                 | 1,944,936                    | 159,995 | 39,763                 | 43,607            | 34,996          | 41,629                 | 330,892       | 33,659             | 12,941            |
| Pasco County . . . . .        | 66,784                  | 647,083                      | 56,762  | 13,924                 | 12,302            | 15,708          | 14,828                 | 316,999       | 126,763            | 48,910            |
| Pinellas County . . . . .     | 106,061                 | 1,068,296                    | 100,985 | 26,973                 | 30,179            | 20,652          | 23,181                 | 311,547       | 86,644             | 30,392            |
| Polk County . . . . .         | 94,657                  | 915,097                      | 97,511  | 25,101                 | 20,041            | 27,778          | 24,591                 | 442,858       | 189,754            | 45,822            |
| Putnam County . . . . .       | 11,493                  | 105,676                      | 16,355  | 5,167                  | 2,642             | 4,488           | 4,058                  | 53,333        | 22,457             | 8,098             |
| Santa Rosa County . . . . .   | 25,397                  | 219,995                      | 19,106  | 3,197                  | 5,120             | 4,497           | 6,292                  | 112,346       | 49,704             | 15,132            |
| Sarasota County . . . . .     | 41,070                  | 530,237                      | 31,741  | 5,693                  | 9,912             | 7,579           | 8,557                  | 78,282        | 4,621              | 1,982             |
| Seminole County . . . . .     | 64,927                  | 580,536                      | 41,198  | 9,395                  | 12,364            | 10,805          | 8,634                  | 247,937       | 101,466            | 25,826            |
| St Johns County . . . . .     | 29,018                  | 295,060                      | 13,102  | 2,838                  | 4,811             | 2,464           | 2,989                  | 70,742        | 10,797             | 3,256             |
| St Lucie County . . . . .     | 38,839                  | 394,904                      | 37,071  | 9,566                  | 7,996             | 11,331          | 8,178                  | 150,963       | 48,728             | 14,437            |
| Volusia County . . . . .      | 63,018                  | 627,597                      | 53,288  | 14,964                 | 14,088            | 13,741          | 10,495                 | 212,481       | 72,596             | 27,199            |
| <b>GEORGIA</b>                |                         |                              |         |                        |                   |                 |                        |               |                    |                   |
| Independent Schools:          |                         |                              |         |                        |                   |                 |                        |               |                    |                   |
| Atlanta . . . . .             | 49,032                  | 857,196                      | 85,634  | 4                      | —                 | 18,342          | 67,288                 | 130,095       | 113,390            | —                 |
| Barrow County . . . . .       | 12,421                  | 117,907                      | 9,326   | —                      | —                 | 3,626           | 5,700                  | 59,771        | 53,967             | —                 |
| Bartow County . . . . .       | 14,746                  | 158,310                      | 11,980  | —                      | —                 | 4,005           | 7,975                  | 81,672        | 67,671             | —                 |
| Bibb County . . . . .         | 24,968                  | 261,862                      | 33,510  | —                      | —                 | 10,156          | 23,354                 | 113,731       | 92,957             | —                 |
| Carroll County . . . . .      | 14,959                  | 154,311                      | 12,410  | —                      | —                 | 4,718           | 7,692                  | 86,741        | 72,464             | —                 |
| Catoosa County . . . . .      | 10,658                  | 110,252                      | 8,377   | —                      | —                 | 2,551           | 5,826                  | 59,681        | 53,900             | —                 |
| Chatham County . . . . .      | 33,994                  | 394,106                      | 40,421  | —                      | —                 | 10,231          | 30,190                 | 124,508       | 105,552            | —                 |
| Cherokee County . . . . .     | 37,275                  | 391,795                      | 19,978  | —                      | —                 | 5,224           | 14,754                 | 171,604       | 142,085            | —                 |
| Clarke County . . . . .       | 12,262                  | 164,099                      | 18,717  | —                      | —                 | 5,585           | 13,132                 | 51,746        | 44,008             | —                 |
| Clayton County . . . . .      | 49,508                  | 543,400                      | 59,270  | —                      | —                 | 20,622          | 38,648                 | 247,709       | 208,681            | —                 |
| Cobb County . . . . .         | 106,747                 | 1,107,472                    | 75,246  | —                      | —                 | 21,115          | 54,131                 | 400,107       | 368,193            | —                 |
| Columbia County . . . . .     | 22,767                  | 212,886                      | 11,565  | —                      | —                 | 3,130           | 8,435                  | 104,200       | 92,441             | —                 |
| Coweta County . . . . .       | 22,151                  | 205,882                      | 13,926  | —                      | —                 | 4,224           | 9,702                  | 91,317        | 82,539             | —                 |
| DeKalb County . . . . .       | 99,775                  | 1,168,643                    | 112,405 | —                      | —                 | 33,884          | 78,521                 | 372,248       | 330,972            | —                 |
| Dougherty County . . . . .    | 16,222                  | 172,259                      | 25,740  | —                      | —                 | 7,877           | 17,863                 | 84,096        | 75,147             | —                 |
| Douglas County . . . . .      | 24,800                  | 265,011                      | 21,475  | —                      | —                 | 7,500           | 13,975                 | 124,530       | 102,895            | —                 |
| Effingham County . . . . .    | 11,359                  | 117,228                      | 7,382   | —                      | —                 | 2,045           | 5,337                  | 68,422        | 53,357             | —                 |
| Fayette County . . . . .      | 22,118                  | 233,599                      | 9,219   | —                      | —                 | 1,805           | 7,414                  | 91,168        | 80,658             | —                 |

See footnotes at end of table.

Table 15.

## Finances of Individual Public Elementary-Secondary School Systems With Enrollments of 10,000 or More: 2008–2009—Con.

(In thousands of dollars. Detail may not add to total because of rounding. For meaning of abbreviations and symbols, see introductory text)

| Geographic area               | Elementary-secondary revenue—Con. |                         |           |               |                     |                                 |                          |                           |         |         |
|-------------------------------|-----------------------------------|-------------------------|-----------|---------------|---------------------|---------------------------------|--------------------------|---------------------------|---------|---------|
|                               | State sources—Con.                |                         |           | Local sources |                     |                                 |                          |                           |         |         |
|                               | Transportation                    | Other and non-specified | Total     | Total taxes   | Property taxes only | Parent government contributions | From cities and counties | From other school systems | Charges | Other   |
| DISTRICT OF COLUMBIA—Con.     |                                   |                         |           |               |                     |                                 |                          |                           |         |         |
| Dependent Schools:—Con.       |                                   |                         |           |               |                     |                                 |                          |                           |         |         |
| Washington Schools . . . . .  | —                                 | —                       | 725,152   | —             | —                   | 711,856                         | —                        | —                         | 6,517   | 6,779   |
| FLORIDA—Con.                  |                                   |                         |           |               |                     |                                 |                          |                           |         |         |
| Independent Schools:—Con.     |                                   |                         |           |               |                     |                                 |                          |                           |         |         |
| Alachua County . . . . .      | 5,706                             | 51,476                  | 124,828   | 110,362       | 110,362             | —                               | —                        | 131                       | 11,853  | 2,482   |
| Bay County . . . . .          | 4,703                             | 40,160                  | 135,562   | 121,974       | 121,974             | —                               | —                        | —                         | 11,706  | 1,882   |
| Brevard County . . . . .      | 11,704                            | 128,080                 | 351,782   | 303,718       | 303,718             | —                               | —                        | 122                       | 35,901  | 12,041  |
| Broward County . . . . .      | 34,300                            | 460,050                 | 1,422,003 | 1,231,134     | 1,231,134           | —                               | —                        | 644                       | 125,847 | 64,378  |
| Charlotte County . . . . .    | 3,734                             | 25,401                  | 130,107   | 118,219       | 118,219             | —                               | —                        | —                         | 9,205   | 2,683   |
| Citrus County . . . . .       | 4,249                             | 25,891                  | 92,429    | 82,891        | 82,891              | —                               | —                        | —                         | 7,786   | 1,752   |
| Clay County . . . . .         | 7,620                             | 66,344                  | 104,654   | 81,338        | 81,338              | —                               | —                        | —                         | 16,041  | 7,275   |
| Collier County . . . . .      | 7,347                             | 67,130                  | 413,452   | 379,569       | 379,569             | —                               | —                        | 222                       | 18,580  | 15,081  |
| Duval County . . . . .        | 20,241                            | 210,040                 | 528,992   | 470,423       | 470,423             | —                               | —                        | —                         | 36,642  | 21,927  |
| Escambia County . . . . .     | 10,828                            | 67,542                  | 159,512   | 122,714       | 122,714             | —                               | —                        | 457                       | 13,781  | 22,560  |
| Flagler County . . . . .      | 4,343                             | 23,084                  | 98,499    | 84,612        | 84,612              | —                               | —                        | 50                        | 8,056   | 5,781   |
| Hernando County . . . . .     | 5,122                             | 38,360                  | 103,979   | 85,596        | 85,596              | —                               | —                        | —                         | 7,168   | 11,215  |
| Highlands County . . . . .    | 2,797                             | 25,611                  | 56,586    | 49,381        | 49,381              | —                               | —                        | —                         | 5,175   | 2,030   |
| Hillsborough County . . . . . | 35,813                            | 387,793                 | 783,475   | 659,570       | 659,570             | —                               | —                        | —                         | 65,177  | 58,728  |
| Indian River County . . . . . | 4,006                             | 31,909                  | 130,117   | 118,627       | 118,627             | —                               | —                        | 29                        | 3,677   | 7,784   |
| Lake County . . . . .         | 9,178                             | 71,270                  | 200,561   | 164,020       | 164,020             | —                               | —                        | 232                       | 12,692  | 23,617  |
| Lee County . . . . .          | 20,047                            | 127,341                 | 626,431   | 579,113       | 579,113             | —                               | —                        | 9                         | 39,059  | 8,250   |
| Leon County . . . . .         | 5,212                             | 55,836                  | 163,391   | 124,896       | 124,896             | —                               | —                        | —                         | 17,805  | 20,690  |
| Manatee County . . . . .      | 6,835                             | 74,139                  | 283,295   | 229,377       | 229,377             | —                               | —                        | 646                       | 22,914  | 30,358  |
| Marion County . . . . .       | 10,517                            | 69,813                  | 205,513   | 153,984       | 153,984             | —                               | —                        | —                         | 21,370  | 30,159  |
| Martin County . . . . .       | 3,916                             | 28,480                  | 141,698   | 129,865       | 129,865             | —                               | —                        | —                         | 10,420  | 1,413   |
| Miami-Dade County . . . . .   | 25,835                            | 639,226                 | 2,093,165 | 1,845,769     | 1,845,769           | —                               | —                        | 528                       | 166,954 | 79,914  |
| Nassau County . . . . .       | 2,729                             | 18,177                  | 68,317    | 61,759        | 61,759              | —                               | —                        | —                         | 5,162   | 1,396   |
| Okaloosa County . . . . .     | 5,903                             | 45,147                  | 145,478   | 135,549       | 135,549             | —                               | —                        | —                         | 7,057   | 2,872   |
| Orange County . . . . .       | 28,581                            | 322,039                 | 1,063,827 | 776,680       | 776,680             | —                               | —                        | 486                       | 68,098  | 218,563 |
| Osceola County . . . . .      | 9,316                             | 99,460                  | 242,343   | 194,352       | 194,352             | —                               | —                        | 286                       | 17,560  | 30,145  |
| Palm Beach County . . . . .   | 27,280                            | 257,012                 | 1,454,049 | 1,169,627     | 1,169,627           | —                               | 1,474                    | 120,301                   | 162,647 | 162,647 |
| Pasco County . . . . .        | 15,339                            | 125,987                 | 273,322   | 204,390       | 204,390             | —                               | —                        | —                         | 26,690  | 42,242  |
| Pinellas County . . . . .     | 18,727                            | 175,784                 | 655,764   | 607,527       | 607,527             | —                               | —                        | 662                       | 30,884  | 16,691  |
| Polk County . . . . .         | 22,221                            | 185,061                 | 374,728   | 271,601       | 271,601             | —                               | —                        | —                         | 57,676  | 45,451  |
| Putnam County . . . . .       | 2,803                             | 19,975                  | 35,988    | 31,558        | 31,558              | —                               | —                        | —                         | 3,047   | 1,383   |
| Santa Rosa County . . . . .   | 5,753                             | 41,757                  | 88,543    | 65,280        | 65,280              | —                               | —                        | —                         | 14,436  | 8,827   |
| Sarasota County . . . . .     | 6,763                             | 64,916                  | 420,214   | 378,142       | 378,142             | —                               | —                        | —                         | 20,748  | 21,324  |
| Seminole County . . . . .     | 11,649                            | 108,996                 | 291,401   | 249,459       | 249,459             | —                               | —                        | —                         | 23,360  | 18,582  |
| St Johns County . . . . .     | 7,331                             | 49,358                  | 211,216   | 178,999       | 178,999             | —                               | —                        | 68                        | 20,518  | 11,631  |
| St Lucie County . . . . .     | 10,470                            | 77,328                  | 206,870   | 170,680       | 170,680             | —                               | —                        | —                         | 12,114  | 24,076  |
| Volusia County . . . . .      | 11,136                            | 101,550                 | 361,828   | 287,861       | 287,861             | —                               | —                        | 449                       | 27,233  | 46,285  |
| GEORGIA—Con.                  |                                   |                         |           |               |                     |                                 |                          |                           |         |         |
| Independent Schools:—Con.     |                                   |                         |           |               |                     |                                 |                          |                           |         |         |
| Atlanta . . . . .             | —                                 | 16,705                  | 641,467   | 610,398       | 512,813             | —                               | —                        | —                         | 5,945   | 25,124  |
| Barrow County . . . . .       | —                                 | 5,804                   | 48,810    | 42,682        | 34,512              | —                               | 13                       | —                         | 4,424   | 1,691   |
| Bartow County . . . . .       | —                                 | 14,001                  | 64,658    | 55,390        | 39,018              | —                               | —                        | —                         | 5,826   | 3,442   |
| Bibb County . . . . .         | —                                 | 20,774                  | 114,621   | 101,435       | 71,501              | —                               | 111                      | —                         | 6,559   | 6,516   |
| Carroll County . . . . .      | —                                 | 14,277                  | 55,160    | 48,964        | 35,548              | —                               | 28                       | —                         | 5,249   | 919     |
| Catoosa County . . . . .      | —                                 | 5,781                   | 42,194    | 34,228        | 25,657              | —                               | 827                      | —                         | 5,529   | 1,610   |
| Chatham County . . . . .      | —                                 | 18,956                  | 229,177   | 220,975       | 158,246             | —                               | 196                      | —                         | 5,204   | 2,802   |
| Cherokee County . . . . .     | —                                 | 29,519                  | 200,213   | 176,934       | 147,809             | —                               | 65                       | —                         | 18,573  | 4,641   |
| Clarke County . . . . .       | —                                 | 7,738                   | 93,636    | 87,615        | 68,353              | —                               | 40                       | —                         | 3,912   | 2,069   |
| Clayton County . . . . .      | —                                 | 39,028                  | 236,421   | 207,129       | 154,851             | —                               | —                        | —                         | 12,603  | 16,689  |
| Cobb County . . . . .         | —                                 | 31,914                  | 632,119   | 588,983       | 463,607             | —                               | 1,442                    | —                         | 31,918  | 9,776   |
| Columbia County . . . . .     | —                                 | 11,759                  | 97,121    | 84,858        | 66,908              | —                               | 15                       | —                         | 11,073  | 1,175   |
| Coweta County . . . . .       | —                                 | 8,778                   | 100,639   | 90,440        | 70,249              | —                               | 46                       | —                         | 8,305   | 1,848   |
| DeKalb County . . . . .       | —                                 | 41,276                  | 683,990   | 583,720       | 488,376             | —                               | 5,444                    | 8                         | 18,049  | 76,769  |
| Dougherty County . . . . .    | —                                 | 8,949                   | 62,423    | 55,836        | 40,309              | —                               | 43                       | 58                        | 2,921   | 3,565   |
| Douglas County . . . . .      | —                                 | 21,635                  | 119,006   | 102,621       | 83,114              | —                               | 215                      | —                         | 7,516   | 8,654   |
| Effingham County . . . . .    | —                                 | 15,065                  | 41,424    | 35,786        | 27,078              | —                               | 1,177                    | —                         | 3,318   | 1,143   |
| Fayette County . . . . .      | —                                 | 10,510                  | 133,212   | 122,001       | 119,682             | —                               | —                        | —                         | 7,072   | 4,139   |

See footnotes at end of table.



Table 15.

## Finances of Individual Public Elementary-Secondary School Systems With Enrollments of 10,000 or More: 2008–2009—Con.

(In thousands of dollars. Detail may not add to total because of rounding. For meaning of abbreviations and symbols, see introductory text)

| Geographic area                  | Elementary-secondary expenditure |           |                      |                   |                        |                   |         |                  |               |         |
|----------------------------------|----------------------------------|-----------|----------------------|-------------------|------------------------|-------------------|---------|------------------|---------------|---------|
|                                  | Current spending                 |           |                      |                   |                        |                   |         |                  |               |         |
|                                  | Total                            | Total     | For selected objects |                   | For selected functions |                   |         |                  |               |         |
|                                  |                                  |           | Salaries and wages   | Employee benefits | Instruction            |                   |         | Support services |               |         |
| Total <sup>2</sup>               |                                  |           |                      |                   | Salaries and wages     | Employee benefits | Total   | Pupil support    | Staff support |         |
| <b>DISTRICT OF COLUMBIA—Con.</b> |                                  |           |                      |                   |                        |                   |         |                  |               |         |
| Dependent Schools:—Con.          |                                  |           |                      |                   |                        |                   |         |                  |               |         |
| Washington Schools               | 805,362                          | 739,339   | 474,713              | 57,153            | 330,698                | 280,208           | 30,349  | 370,127          | 83,551        | 57,957  |
| <b>FLORIDA—Con.</b>              |                                  |           |                      |                   |                        |                   |         |                  |               |         |
| Independent Schools:—Con.        |                                  |           |                      |                   |                        |                   |         |                  |               |         |
| Alachua County                   | 266,272                          | 239,701   | 142,347              | 43,492            | 129,458                | 81,628            | 24,230  | 95,044           | 14,488        | 21,466  |
| Bay County                       | 255,735                          | 215,885   | 125,974              | 39,669            | 131,454                | 82,688            | 24,109  | 68,579           | 8,023         | 11,856  |
| Brevard County                   | 797,394                          | 604,364   | 365,096              | 107,989           | 379,360                | 240,814           | 67,605  | 195,520          | 22,099        | 41,430  |
| Broward County                   | 3,031,600                        | 2,440,629 | 1,436,449            | 425,979           | 1,444,702              | 908,553           | 260,911 | 833,724          | 119,218       | 139,170 |
| Charlotte County                 | 176,474                          | 160,397   | 96,974               | 32,371            | 88,864                 | 58,692            | 18,285  | 60,104           | 9,721         | 11,525  |
| Citrus County                    | 158,928                          | 141,551   | 89,120               | 21,622            | 78,079                 | 53,203            | 12,249  | 54,612           | 6,043         | 10,761  |
| Clay County                      | 348,753                          | 300,156   | 198,869              | 51,466            | 192,535                | 138,023           | 34,953  | 94,439           | 15,092        | 16,029  |
| Collier County                   | 556,378                          | 431,850   | 249,267              | 75,453            | 254,961                | 164,680           | 48,727  | 153,850          | 18,294        | 23,511  |
| Duval County                     | 1,247,802                        | 1,055,623 | 594,003              | 192,356           | 630,995                | 417,275           | 134,098 | 378,800          | 58,635        | 79,708  |
| Escambia County                  | 412,443                          | 349,573   | 206,025              | 64,019            | 201,536                | 131,108           | 38,632  | 125,549          | 16,926        | 26,224  |
| Flagler County                   | 158,642                          | 111,108   | 65,791               | 18,783            | 61,309                 | 41,956            | 11,305  | 34,537           | 6,273         | 3,932   |
| Hernando County                  | 240,684                          | 179,665   | 110,512              | 34,835            | 104,978                | 70,335            | 21,561  | 64,461           | 9,484         | 10,318  |
| Highlands County                 | 141,117                          | 112,407   | 64,680               | 23,526            | 61,908                 | 40,649            | 13,750  | 42,482           | 6,292         | 8,309   |
| Hillsborough County              | 2,094,834                        | 1,756,460 | 1,055,229            | 315,637           | 1,014,717              | 696,019           | 195,321 | 544,804          | 76,684        | 129,998 |
| Indian River County              | 218,206                          | 151,474   | 92,011               | 27,463            | 89,510                 | 58,120            | 16,713  | 53,055           | 5,124         | 9,836   |
| Lake County                      | 365,795                          | 326,241   | 171,114              | 57,745            | 196,140                | 104,601           | 33,528  | 114,539          | 16,392        | 23,709  |
| Lee County                       | 896,303                          | 732,481   | 394,462              | 128,842           | 430,354                | 240,655           | 76,587  | 260,271          | 27,371        | 35,792  |
| Leon County                      | 366,218                          | 291,057   | 175,148              | 46,688            | 158,924                | 102,301           | 27,283  | 110,766          | 12,288        | 25,003  |
| Manatee County                   | 492,298                          | 386,825   | 223,315              | 65,551            | 221,556                | 136,158           | 39,240  | 138,065          | 19,117        | 25,108  |
| Marion County                    | 434,018                          | 358,983   | 216,257              | 58,849            | 197,454                | 130,360           | 34,421  | 133,133          | 22,985        | 20,935  |
| Martin County                    | 199,839                          | 162,579   | 96,769               | 33,585            | 93,599                 | 60,698            | 19,415  | 57,577           | 8,516         | 8,799   |
| Miami-Dade County                | 3,993,706                        | 3,239,086 | 1,913,237            | 640,214           | 1,945,975              | 1,202,082         | 390,300 | 1,062,453        | 152,026       | 161,393 |
| Nassau County                    | 114,567                          | 87,740    | 54,859               | 15,786            | 50,292                 | 34,397            | 9,606   | 32,357           | 3,777         | 5,570   |
| Okaloosa County                  | 293,184                          | 241,716   | 148,185              | 42,882            | 149,936                | 100,809           | 27,605  | 76,550           | 7,845         | 11,440  |
| Orange County                    | 1,836,844                        | 1,436,225 | 834,938              | 276,888           | 822,318                | 503,877           | 160,491 | 528,487          | 47,051        | 142,817 |
| Osceola County                   | 567,066                          | 433,627   | 237,385              | 82,940            | 247,615                | 140,174           | 46,977  | 159,247          | 23,776        | 37,073  |
| Palm Beach County                | 2,123,119                        | 1,624,856 | 929,914              | 290,042           | 999,820                | 614,863           | 185,865 | 526,837          | 55,909        | 112,449 |
| Pasco County                     | 702,914                          | 569,630   | 348,204              | 111,244           | 335,071                | 218,603           | 66,373  | 201,722          | 29,529        | 35,842  |
| Pinellas County                  | 1,153,352                        | 965,258   | 602,033              | 192,130           | 573,347                | 393,585           | 118,312 | 333,865          | 44,568        | 49,618  |
| Polk County                      | 972,166                          | 824,892   | 435,901              | 145,346           | 522,349                | 287,160           | 88,832  | 251,480          | 30,711        | 40,444  |
| Putnam County                    | 108,396                          | 102,762   | 63,817               | 17,010            | 57,753                 | 39,074            | 10,111  | 38,463           | 4,285         | 8,188   |
| Santa Rosa County                | 233,380                          | 206,033   | 120,447              | 33,912            | 123,024                | 84,503            | 23,762  | 69,309           | 9,004         | 11,415  |
| Sarasota County                  | 578,198                          | 450,321   | 271,725              | 84,507            | 268,814                | 171,942           | 50,969  | 154,730          | 27,975        | 21,730  |
| Seminole County                  | 601,378                          | 512,090   | 323,109              | 96,758            | 318,991                | 221,743           | 62,986  | 166,787          | 23,174        | 23,470  |
| St Johns County                  | 273,391                          | 240,097   | 135,916              | 46,513            | 138,708                | 82,505            | 26,845  | 88,905           | 13,188        | 16,405  |
| St Lucie County                  | 411,276                          | 337,877   | 199,722              | 69,595            | 186,617                | 122,218           | 42,452  | 132,748          | 17,380        | 20,391  |
| Volusia County                   | 691,669                          | 523,538   | 323,116              | 104,897           | 309,535                | 204,351           | 62,876  | 185,903          | 25,281        | 30,167  |
| <b>GEORGIA—Con.</b>              |                                  |           |                      |                   |                        |                   |         |                  |               |         |
| Independent Schools:—Con.        |                                  |           |                      |                   |                        |                   |         |                  |               |         |
| Atlanta                          | 893,033                          | 712,560   | 395,886              | 112,624           | 369,408                | 258,728           | 63,968  | 322,740          | 41,241        | 41,406  |
| Barrow County                    | 115,472                          | 108,039   | 67,834               | 21,324            | 70,787                 | 47,786            | 15,889  | 31,322           | 5,206         | 4,819   |
| Bartow County                    | 183,761                          | 132,196   | 86,391               | 23,559            | 85,124                 | 60,220            | 18,103  | 38,130           | 6,816         | 3,655   |
| Bibb County                      | 297,402                          | 226,563   | 145,756              | 40,567            | 134,967                | 92,035            | 28,955  | 78,605           | 11,648        | 15,721  |
| Carroll County                   | 172,819                          | 135,110   | 90,458               | 23,818            | 84,245                 | 61,127            | 17,900  | 41,091           | 6,512         | 5,561   |
| Catoosa County                   | 103,982                          | 99,027    | 64,498               | 18,738            | 62,954                 | 44,716            | 13,897  | 30,016           | 6,239         | 4,058   |
| Chatham County                   | 363,472                          | 342,812   | 222,144              | 59,056            | 218,211                | 158,832           | 45,805  | 109,383          | 15,178        | 17,557  |
| Cherokee County                  | 461,943                          | 345,162   | 232,532              | 61,156            | 236,355                | 165,079           | 47,159  | 93,627           | 16,078        | 13,049  |
| Clarke County                    | 181,013                          | 146,811   | 92,408               | 28,116            | 92,122                 | 61,252            | 19,491  | 46,810           | 5,508         | 8,005   |
| Clayton County                   | 577,934                          | 510,377   | 335,541              | 77,697            | 307,052                | 214,675           | 56,747  | 170,455          | 24,397        | 34,440  |
| Cobb County                      | 1,086,675                        | 1,027,756 | 709,863              | 190,956           | 698,943                | 508,903           | 147,384 | 274,729          | 43,835        | 35,063  |
| Columbia County                  | 213,366                          | 191,568   | 129,080              | 34,044            | 126,565                | 91,054            | 26,806  | 53,041           | 7,784         | 8,301   |
| Coweta County                    | 211,491                          | 186,888   | 126,595              | 34,250            | 121,171                | 88,085            | 25,492  | 54,966           | 8,850         | 6,184   |
| DeKalb County                    | 1,154,644                        | 1,025,789 | 683,372              | 175,859           | 624,778                | 435,063           | 124,413 | 354,993          | 42,093        | 65,765  |
| Dougherty County                 | 178,332                          | 157,115   | 102,136              | 27,976            | 94,722                 | 66,110            | 20,068  | 52,809           | 7,784         | 8,695   |
| Douglas County                   | 277,311                          | 220,581   | 145,011              | 39,531            | 142,840                | 99,181            | 30,091  | 66,606           | 9,408         | 9,776   |
| Effingham County                 | 117,079                          | 97,830    | 65,403               | 17,700            | 64,529                 | 46,018            | 13,661  | 28,955           | 5,235         | 5,445   |
| Fayette County                   | 219,788                          | 202,519   | 140,024              | 37,360            | 134,339                | 98,110            | 29,148  | 58,524           | 9,014         | 8,371   |

See footnotes at end of table.

Table 15.

## Finances of Individual Public Elementary-Secondary School Systems With Enrollments of 10,000 or More: 2008–2009—Con.

(In thousands of dollars. Detail may not add to total because of rounding. For meaning of abbreviations and symbols, see introductory text)

| Geographic area               | Elementary-secondary expenditure—Con. |                       |                         |                        |                |                    |                  | Indebtedness   |  |   |
|-------------------------------|---------------------------------------|-----------------------|-------------------------|------------------------|----------------|--------------------|------------------|--|--|---|
|                               | Current spending—Con.                 |                       |                         |                        | Capital outlay | Inter-governmental | Interest on debt | Total long-term debt outstanding at end of fiscal year | Long-term debt issued during fiscal year | Long-term debt retired during fiscal year |
|                               | For selected functions—Con.           |                       |                         |                        |                |                    |                  |  |  |   |
|                               | General administration                | School administration | Other and non-specified | Other current spending |                |                    |                  |  |  |   |
| DISTRICT OF COLUMBIA—Con.     |                                       |                       |                         |                        |                |                    |                  |  |  |   |
| Dependent Schools:—Con.       |                                       |                       |                         |                        |                |                    |                  |  |  |   |
| Washington Schools . . . . .  | 12,953                                | 76,680                | 138,986                 | 38,514                 | 66,023         | —                  | —                | —  | —  | —   |
| FLORIDA—Con.                  |                                       |                       |                         |                        |                |                    |                  |  |  |   |
| Independent Schools:—Con.     |                                       |                       |                         |                        |                |                    |                  |  |  |   |
| Alachua County . . . . .      | 2,234                                 | 12,666                | 44,190                  | 15,199                 | 21,944         | —                  | 4,627            | 95,916   | —  | 11,010                                    |
| Bay County . . . . .          | 2,398                                 | 13,049                | 33,253                  | 15,852                 | 34,586         | —                  | 5,264            | 107,950  | 599                                      | 3,598                                     |
| Brevard County . . . . .      | 4,443                                 | 38,616                | 88,932                  | 29,484                 | 163,239        | —                  | 29,791           | 566,488  | 7,020                                    | 13,601                                    |
| Broward County . . . . .      | 14,089                                | 131,840               | 429,407                 | 162,203                | 488,067        | —                  | 102,904          | 2,090,919  | 150,935                                  | 89,484                                    |
| Charlotte County . . . . .    | 1,313                                 | 9,352                 | 28,193                  | 11,429                 | 15,475         | —                  | 602              | 9,318  | —  | 365                                       |
| Citrus County . . . . .       | 1,565                                 | 8,721                 | 27,522                  | 8,860                  | 17,169         | —                  | 208              | 3,845  | —  | 335                                       |
| Clay County . . . . .         | 2,333                                 | 15,077                | 45,908                  | 13,182                 | 45,087         | —                  | 3,510            | 76,022   | 11,165                                   | 3,245                                     |
| Collier County . . . . .      | 3,598                                 | 25,838                | 82,609                  | 23,039                 | 98,351         | —                  | 26,177           | 541,099  | —  | 19,205                                    |
| Duval County . . . . .        | 7,769                                 | 56,499                | 176,189                 | 45,828                 | 177,932        | —                  | 14,247           | 252,156  | —  | 50,840                                    |
| Escambia County . . . . .     | 2,778                                 | 14,600                | 65,021                  | 22,488                 | 60,132         | —                  | 2,738            | 61,170   | —  | 4,542                                     |
| Flagler County . . . . .      | 928                                   | 5,612                 | 17,792                  | 15,262                 | 43,429         | —                  | 4,105            | 91,705   | —  | 4,380                                     |
| Hernando County . . . . .     | 1,225                                 | 10,203                | 33,231                  | 10,226                 | 51,759         | —                  | 9,260            | 207,821  | —  | 15,849                                    |
| Highlands County . . . . .    | 1,222                                 | 6,399                 | 20,260                  | 8,017                  | 25,583         | —                  | 3,127            | 70,335   | —  | 2,865                                     |
| Hillsborough County . . . . . | 11,495                                | 92,250                | 234,377                 | 196,939                | 278,919        | —                  | 59,455           | 1,236,974  | —  | 35,023                                    |
| Indian River County . . . . . | 1,829                                 | 9,060                 | 27,206                  | 8,909                  | 59,631         | —                  | 7,101            | 141,406  | 1,766                                    | 8,475                                     |
| Lake County . . . . .         | 2,439                                 | 17,564                | 54,435                  | 15,562                 | 22,232         | —                  | 17,322           | 377,847  | —  | 15,326                                    |
| Lee County . . . . .          | 4,889                                 | 43,017                | 149,202                 | 41,856                 | 138,321        | —                  | 25,501           | 561,411  | 6,307                                    | 25,623                                    |
| Leon County . . . . .         | 3,925                                 | 16,446                | 53,104                  | 21,367                 | 69,115         | —                  | 6,046            | 150,223  | 15,000                                   | 17,854                                    |
| Manatee County . . . . .      | 4,106                                 | 22,276                | 67,458                  | 27,204                 | 90,236         | —                  | 15,237           | 337,586  | 47,065                                   | 31,880                                    |
| Marion County . . . . .       | 2,648                                 | 17,603                | 68,962                  | 28,396                 | 66,871         | —                  | 8,164            | 172,139  | —  | 9,453                                     |
| Martin County . . . . .       | 1,882                                 | 9,478                 | 28,902                  | 11,403                 | 34,893         | —                  | 2,367            | 53,384   | —  | 1,805                                     |
| Miami-Dade County . . . . .   | 26,035                                | 174,459               | 548,540                 | 230,658                | 601,376        | —                  | 153,244          | 3,426,630  | 387,554                                  | 272,655                                   |
| Nassau County . . . . .       | 1,359                                 | 5,224                 | 16,427                  | 5,091                  | 26,573         | —                  | 254              | 6,339  | —  | 265                                       |
| Okaloosa County . . . . .     | 2,320                                 | 14,880                | 40,065                  | 15,230                 | 47,986         | —                  | 3,482            | 81,600   | —  | 5,535                                     |
| Orange County . . . . .       | 10,641                                | 91,726                | 236,252                 | 85,420                 | 323,933        | —                  | 76,686           | 1,573,148  | 198,639                                  | 38,429                                    |
| Osceola County . . . . .      | 4,579                                 | 21,017                | 72,802                  | 26,765                 | 118,620        | —                  | 14,819           | 299,591  | —  | 14,187                                    |
| Palm Beach County . . . . .   | 15,100                                | 96,097                | 247,282                 | 98,199                 | 395,318        | —                  | 102,945          | 2,007,518  | —  | 58,705                                    |
| Pasco County . . . . .        | 4,956                                 | 34,093                | 97,302                  | 32,837                 | 112,430        | —                  | 20,854           | 461,547  | 1,170                                    | 20,115                                    |
| Pinellas County . . . . .     | 7,821                                 | 55,146                | 176,712                 | 58,046                 | 185,520        | —                  | 2,574            | 52,711   | 590                                      | 18,392                                    |
| Polk County . . . . .         | 7,569                                 | 40,308                | 132,448                 | 51,063                 | 119,287        | —                  | 27,987           | 462,609  | 8,500                                    | 34,561                                    |
| Putnam County . . . . .       | 1,451                                 | 6,281                 | 18,258                  | 6,546                  | 5,489          | —                  | 145              | 3,075  | —  | 270                                       |
| Santa Rosa County . . . . .   | 1,324                                 | 12,795                | 34,771                  | 13,700                 | 25,305         | —                  | 2,042            | 40,834   | —  | 1,865                                     |
| Sarasota County . . . . .     | 4,109                                 | 18,363                | 82,553                  | 26,777                 | 123,452        | —                  | 4,425            | 144,497  | 86,187                                   | 15,470                                    |
| Seminole County . . . . .     | 3,936                                 | 30,249                | 85,958                  | 26,312                 | 76,607         | —                  | 12,681           | 256,745  | 20,675                                   | 14,795                                    |
| St Johns County . . . . .     | 1,611                                 | 13,882                | 43,819                  | 12,484                 | 26,318         | —                  | 6,976            | 151,138  | —  | 13,540                                    |
| St Lucie County . . . . .     | 3,417                                 | 18,765                | 72,795                  | 18,512                 | 56,345         | —                  | 17,054           | 341,522  | —  | 10,418                                    |
| Volusia County . . . . .      | 3,649                                 | 38,692                | 88,114                  | 28,100                 | 138,618        | —                  | 29,513           | 568,205  | —  | 27,305                                    |
| GEORGIA—Con.                  |                                       |                       |                         |                        |                |                    |                  |  |  |   |
| Independent Schools:—Con.     |                                       |                       |                         |                        |                |                    |                  |  |  |   |
| Atlanta . . . . .             | 24,769                                | 28,142                | 187,182                 | 20,412                 | 180,042        | 13                 | 418              | 9,565  | —  | 550                                       |
| Barrow County . . . . .       | 1,267                                 | 6,550                 | 13,480                  | 5,930                  | 3,841          | 149                | 3,443            | 60,927   | —  | 6,238                                     |
| Bartow County . . . . .       | 1,504                                 | 8,216                 | 17,939                  | 8,942                  | 49,127         | —                  | 2,438            | 56,760   | —  | 1,655                                     |
| Bibb County . . . . .         | 3,011                                 | 14,412                | 33,813                  | 12,991                 | 67,581         | —                  | 3,258            | 45,034   | —  | 25,501                                    |
| Carroll County . . . . .      | 1,669                                 | 9,344                 | 18,005                  | 9,774                  | 34,428         | 45                 | 3,236            | 58,280   | —  | 11,720                                    |
| Catoosa County . . . . .      | 854                                   | 6,957                 | 11,908                  | 6,057                  | 3,100          | 255                | 1,600            | 34,312   | —  | 6,125                                     |
| Chatham County . . . . .      | 4,010                                 | 19,994                | 52,644                  | 15,218                 | 15,761         | 63                 | 4,836            | 98,675   | —  | 14,141                                    |
| Cherokee County . . . . .     | 2,530                                 | 18,608                | 43,362                  | 15,180                 | 104,707        | 67                 | 12,007           | 253,765  | —  | 11,100                                    |
| Clarke County . . . . .       | 2,273                                 | 7,602                 | 23,422                  | 7,879                  | 32,082         | 26                 | 2,094            | 42,642   | 1,132                                    | 10,098                                    |
| Clayton County . . . . .      | 4,743                                 | 24,490                | 82,385                  | 32,870                 | 67,388         | 169                | —                | —  | —  | —   |
| Cobb County . . . . .         | 8,540                                 | 54,925                | 132,366                 | 54,084                 | 58,919         | —                  | —                | —  | —  | —   |
| Columbia County . . . . .     | 1,037                                 | 12,662                | 23,257                  | 11,962                 | 20,147         | 187                | 1,464            | 27,980   | —  | 3,665                                     |
| Coweta County . . . . .       | 1,115                                 | 13,122                | 25,695                  | 10,751                 | 21,137         | 659                | 2,807            | 48,750   | —  | 9,250                                     |
| DeKalb County . . . . .       | 22,748                                | 65,257                | 159,130                 | 46,018                 | 111,452        | 192                | 17,211           | 354,085  | —  | 1,275                                     |
| Dougherty County . . . . .    | 2,133                                 | 9,583                 | 24,614                  | 9,584                  | 20,975         | 57                 | 185              | 18,000   | 18,000                                   | —   |
| Douglas County . . . . .      | 2,526                                 | 13,766                | 31,130                  | 11,135                 | 45,321         | —                  | 11,409           | 226,915  | —  | 12,045                                    |
| Effingham County . . . . .    | 1,870                                 | 5,254                 | 11,151                  | 4,346                  | 18,256         | 24                 | 969              | 24,219   | —  | 4,630                                     |
| Fayette County . . . . .      | 1,170                                 | 13,330                | 26,639                  | 9,656                  | 13,105         | 32                 | 4,132            | 107,786  | —  | 16,980                                    |

See footnotes at end of table.

Table 15.

## Finances of Individual Public Elementary-Secondary School Systems With Enrollments of 10,000 or More: 2008-2009—Con.

(In thousands of dollars. Detail may not add to total because of rounding. For meaning of abbreviations and symbols, see introductory text)

| Geographic area                                       | Enrollment <sup>1</sup> | Elementary-secondary revenue |           |                        |                   |                 |                        |               |                    |                   |
|---|-------------------------|------------------------------|-----------|------------------------|-------------------|-----------------|------------------------|---------------|--------------------|-------------------|
|   |                         | Federal sources              |           |                        |                   |                 |                        | State sources |                    |                   |
|   |                         | Total                        | Total     | Compensatory (Title I) | Special education | Child nutrition | Other and nonspecified | Total         | Formula assistance | Special education |
| <b>GEORGIA—Con.</b>                                   |                         |                              |           |                        |                   |                 |                        |               |                    |                   |
| Independent Schools—Con.                              |                         |                              |           |                        |                   |                 |                        |               |                    |                   |
| Floyd County . . . . .                                | 10,565                  | 119,011                      | 8,959     | —                      | —                 | 3,022           | 5,937                  | 63,028        | 54,511             | —                 |
| Forsyth County . . . . .                              | 32,374                  | 343,827                      | 12,595    | —                      | —                 | 3,345           | 9,250                  | 127,841       | 105,466            | —                 |
| Fulton County . . . . .                               | 88,299                  | 1,043,327                    | 64,160    | —                      | —                 | 18,324          | 45,836                 | 293,198       | 238,322            | —                 |
| Glynn County . . . . .                                | 12,759                  | 164,756                      | 13,018    | —                      | —                 | 4,641           | 8,377                  | 52,285        | 35,005             | —                 |
| Gwinnett County . . . . .                             | 157,219                 | 1,666,446                    | 111,335   | —                      | —                 | 42,465          | 68,870                 | 695,935       | 608,410            | —                 |
| Hall County . . . . .                                 | 25,629                  | 272,029                      | 22,278    | —                      | —                 | 8,294           | 13,984                 | 139,301       | 112,707            | —                 |
| Henry County . . . . .                                | 39,956                  | 424,382                      | 22,853    | —                      | —                 | 8,120           | 14,733                 | 195,550       | 161,707            | —                 |
| Houston County . . . . .                              | 26,285                  | 272,381                      | 24,463    | —                      | —                 | 7,998           | 16,465                 | 147,738       | 129,242            | —                 |
| Liberty County . . . . .                              | 10,971                  | 113,242                      | 21,178    | —                      | —                 | 3,660           | 17,518                 | 63,152        | 57,435             | —                 |
| Muscogee County . . . . .                             | 32,585                  | 356,342                      | 39,429    | —                      | —                 | 10,324          | 29,105                 | 180,057       | 167,960            | —                 |
| Newton County . . . . .                               | 19,315                  | 195,317                      | 15,929    | —                      | —                 | 5,819           | 10,110                 | 107,981       | 86,035             | —                 |
| Paulding County . . . . .                             | 27,908                  | 279,339                      | 15,079    | —                      | —                 | 5,006           | 10,073                 | 150,679       | 125,689            | —                 |
| Richmond County . . . . .                             | 32,716                  | 347,097                      | 48,790    | —                      | —                 | 12,556          | 36,234                 | 169,713       | 148,012            | —                 |
| Rockdale County . . . . .                             | 15,705                  | 155,905                      | 12,828    | —                      | —                 | 4,627           | 8,201                  | 63,797        | 60,123             | —                 |
| Spalding County . . . . .                             | 10,823                  | 107,826                      | 12,118    | —                      | —                 | 3,992           | 8,126                  | 56,051        | 47,264             | —                 |
| Troup County . . . . .                                | 12,544                  | 128,365                      | 12,427    | —                      | —                 | 4,072           | 8,355                  | 63,754        | 56,947             | —                 |
| Walton County . . . . .                               | 12,849                  | 128,456                      | 10,253    | —                      | —                 | 2,613           | 7,640                  | 53,766        | 45,609             | —                 |
| Whitfield County . . . . .                            | 13,410                  | 133,623                      | 12,454    | —                      | —                 | 5,136           | 7,318                  | 76,726        | 68,994             | —                 |
| <b>HAWAII</b>   |                         |                              |           |                        |                   |                 |                        |               |                    |                   |
| Dependent Schools:<br>Hawaii Public Schools . . . . . | 179,478                 | 2,689,758                    | 392,837   | 54,851                 | 57,331            | 34,123          | 246,532                | 2,205,032     | 952,649            | 274,246           |
| <b>IDAHO</b>  |                         |                              |           |                        |                   |                 |                        |               |                    |                   |
| Independent Schools:                                  |                         |                              |           |                        |                   |                 |                        |               |                    |                   |
| Boise . . . . .                                       | 25,543                  | 245,049                      | 17,528    | 4,341                  | 4,937             | 4,772           | 3,478                  | 132,478       | 104,769            | 3                 |
| Coeur d'Alene . . . . .                               | 10,815                  | 76,892                       | 6,825     | 1,443                  | 1,529             | 2,604           | 1,249                  | 55,003        | 44,719             | —                 |
| Idaho Falls . . . . .                                 | 10,371                  | 73,452                       | 6,533     | 1,613                  | 1,942             | 1,773           | 1,205                  | 52,797        | 41,216             | 178               |
| Meridian . . . . .                                    | 34,441                  | 252,623                      | 13,168    | 1,995                  | 4,742             | 4,012           | 2,419                  | 173,721       | 140,896            | 328               |
| Nampa . . . . .                                       | 15,375                  | 113,625                      | 10,856    | 2,367                  | 2,612             | 4,256           | 1,621                  | 82,534        | 60,218             | 245               |
| Pocatello . . . . .                                   | 12,365                  | 89,833                       | 11,615    | 2,894                  | 148               | 2,812           | 5,761                  | 63,244        | 51,343             | 105               |
| <b>ILLINOIS</b>                                       |                         |                              |           |                        |                   |                 |                        |               |                    |                   |
| Independent Schools:                                  |                         |                              |           |                        |                   |                 |                        |               |                    |                   |
| Arlington Heights Township<br>High 214 . . . . .      | 12,388                  | 229,545                      | 6,236     | 440                    | 2,431             | 604             | 2,761                  | 34,900        | 3,798              | 4,809             |
| Aurora East . . . . .                                 | 13,103                  | 136,434                      | 34,194    | 6,706                  | 3,859             | 4,826           | 18,803                 | 65,234        | 44,645             | 3,972             |
| Aurora West . . . . .                                 | 12,517                  | 136,464                      | 9,693     | 3,568                  | 2,507             | 2,676           | 942                    | 47,362        | 23,618             | 5,198             |
| Chicago . . . . .                                     | 421,430                 | 5,028,161                    | 1,182,403 | 393,955                | 95,230            | 139,166         | 554,052                | 1,701,323     | 1,388,568          | —                 |
| Cicero . . . . .                                      | 13,763                  | 142,397                      | 37,385    | 9,163                  | 2,604             | 4,800           | 20,818                 | 78,365        | 54,670             | 3,996             |
| Dupage Community Unit 200 . . . . .                   | 13,548                  | 169,527                      | 8,904     | 799                    | 3,562             | 955             | 3,588                  | 35,093        | 7,425              | 7,309             |
| Elgin Unit 46 . . . . .                               | 41,162                  | 443,145                      | 42,280    | 3,532                  | 8,035             | 7,968           | 22,745                 | 131,110       | 58,128             | 16,490            |
| Indian Prairie . . . . .                              | 29,572                  | 324,811                      | 12,219    | 558                    | 4,140             | 382             | 7,139                  | 63,985        | 17,613             | 11,427            |
| Joliet Elementary . . . . .                           | 10,720                  | 116,513                      | 27,264    | 8,037                  | 2,909             | 3,497           | 12,821                 | 54,455        | 33,423             | 4,968             |
| Kane Community Unit 300 . . . . .                     | 19,985                  | 224,667                      | 15,569    | 2,178                  | 3,587             | 2,913           | 6,891                  | 54,306        | 16,294             | 8,201             |
| Mclean County . . . . .                               | 12,693                  | 153,757                      | 7,402     | 1,384                  | 338               | 1,221           | 4,459                  | 33,005        | 13,691             | 4,227             |
| Naperville . . . . .                                  | 18,170                  | 245,851                      | 7,649     | 873                    | 3,453             | 406             | 2,917                  | 39,332        | 6,960              | 7,109             |
| Oswego . . . . .                                      | 15,483                  | 170,172                      | 9,230     | 484                    | 289               | 932             | 7,525                  | 50,520        | 26,051             | 3,894             |
| Palatine Community Consolidated . . . . .             | 12,445                  | 147,254                      | 8,950     | 1,351                  | 2,650             | 1,559           | 3,390                  | 29,246        | 4,544              | 4,718             |
| Palatine Township High 211 . . . . .                  | 12,833                  | 233,976                      | 5,539     | —                      | 2,084             | 807             | 2,648                  | 29,007        | 4,027              | 3,541             |
| Peoria . . . . .                                      | 14,696                  | 178,634                      | 33,772    | 9,389                  | 4,097             | 4,670           | 15,616                 | 76,158        | 34,867             | 8,342             |
| Plainfield . . . . .                                  | 28,796                  | 299,150                      | 22,753    | —                      | 4,616             | 1,107           | 17,030                 | 104,369       | 57,165             | 11,013            |
| Rockford . . . . .                                    | 28,471                  | 359,866                      | 57,813    | 13,403                 | 7,046             | 8,534           | 28,830                 | 141,822       | 64,698             | 3,341             |
| Schaumburg . . . . .                                  | 14,221                  | 197,306                      | 8,559     | 1,612                  | 2,817             | 248             | 3,882                  | 33,359        | 4,547              | 6,441             |
| Springfield . . . . .                                 | 14,728                  | 190,744                      | 32,488    | 9,434                  | 5,564             | 4,946           | 12,544                 | 67,844        | 28,060             | 7,256             |
| St Charles . . . . .                                  | 13,876                  | 175,569                      | 4,901     | 400                    | 2,225             | 457             | 1,819                  | 25,591        | 4,023              | 4,479             |
| Valley View . . . . .                                 | 18,145                  | 218,268                      | 16,622    | 1,718                  | 3,419             | 3,397           | 8,088                  | 63,620        | 20,975             | 8,852             |
| Waukegan . . . . .                                    | 17,049                  | 193,384                      | 44,568    | 5,991                  | 4,432             | 3,032           | 31,113                 | 80,355        | 45,445             | 5,353             |
| <b>INDIANA</b>  |                         |                              |           |                        |                   |                 |                        |               |                    |                   |
| Independent Schools:                                  |                         |                              |           |                        |                   |                 |                        |               |                    |                   |
| Bartholomew Consolidated . . . . .                    | 11,146                  | 139,375                      | 15,047    | 1,842                  | 4,242             | 2,047           | 6,916                  | 57,585        | 47,870             | 303               |
| Carmel Clay . . . . .                                 | 15,319                  | 200,398                      | 17,595    | 499                    | 9,203             | 816             | 7,077                  | 59,761        | 46,687             | 335               |
| East Allen County . . . . .                           | 10,209                  | 108,465                      | 13,524    | 21                     | 2,433             | 2,259           | 8,811                  | 53,803        | 45,482             | 239               |
| Elkhart . . . . .                                     | 13,505                  | 188,729                      | 24,338    | 5,484                  | 3,609             | 4,790           | 10,455                 | 83,389        | 67,799             | 675               |
| Evansville-Vanderburgh . . . . .                      | 22,274                  | 241,423                      | 41,421    | 8,865                  | 481               | 5,984           | 26,091                 | 123,303       | 100,469            | 923               |
| Fort Wayne . . . . .                                  | 31,419                  | 370,023                      | 54,019    | 12,777                 | 8,991             | 8,929           | 23,322                 | 190,030       | 154,596            | 1,075             |

See footnotes at end of table.

Table 15.

## Finances of Individual Public Elementary-Secondary School Systems With Enrollments of 10,000 or More: 2008–2009—Con.

(In thousands of dollars. Detail may not add to total because of rounding. For meaning of abbreviations and symbols, see introductory text)

| Geographic area                 | Elementary-secondary revenue—Con. |                         |           |               |                     |                                 |                          |                           |         |         |
|---------------------------------|-----------------------------------|-------------------------|-----------|---------------|---------------------|---------------------------------|--------------------------|---------------------------|---------|---------|
|                                 | State sources—Con.                |                         |           | Local sources |                     |                                 |                          |                           |         |         |
|                                 | Transportation                    | Other and non-specified | Total     | Total taxes   | Property taxes only | Parent government contributions | From cities and counties | From other school systems | Charges | Other   |
| <b>GEORGIA—Con.</b>             |                                   |                         |           |               |                     |                                 |                          |                           |         |         |
| Independent Schools—Con.        |                                   |                         |           |               |                     |                                 |                          |                           |         |         |
| Floyd County                    | —                                 | 8,517                   | 47,024    | 40,187        | 31,159              | —                               | 36                       | —                         | 5,456   | 1,345   |
| Forsyth County                  | —                                 | 22,375                  | 203,391   | 179,052       | 146,402             | —                               | 5,242                    | —                         | 16,346  | 2,751   |
| Fulton County                   | —                                 | 54,876                  | 685,969   | 651,748       | 533,701             | —                               | 1,594                    | —                         | 21,225  | 11,402  |
| Glynn County                    | —                                 | 17,280                  | 99,453    | 95,312        | 75,935              | —                               | —                        | —                         | 1,698   | 2,443   |
| Gwinnett County                 | —                                 | 87,525                  | 859,176   | 765,549       | 621,301             | —                               | 52                       | 524                       | 51,065  | 41,986  |
| Hall County                     | —                                 | 26,594                  | 110,450   | 100,272       | 78,486              | —                               | 30                       | —                         | 7,446   | 2,702   |
| Henry County                    | —                                 | 33,843                  | 205,979   | 179,953       | 153,768             | —                               | 2,779                    | 53                        | 17,638  | 5,556   |
| Houston County                  | —                                 | 18,496                  | 100,180   | 85,907        | 43,972              | —                               | 19                       | —                         | 11,626  | 2,628   |
| Liberty County                  | —                                 | 5,717                   | 28,912    | 25,528        | 17,692              | —                               | 73                       | —                         | 2,529   | 782     |
| Muscogee County                 | —                                 | 12,097                  | 136,856   | 121,599       | 100,214             | —                               | —                        | —                         | 8,769   | 6,488   |
| Newton County                   | —                                 | 21,946                  | 71,407    | 64,179        | 54,494              | —                               | 22                       | —                         | 5,089   | 2,117   |
| Paulding County                 | —                                 | 24,990                  | 113,581   | 97,939        | 85,021              | —                               | 21                       | —                         | 13,177  | 2,444   |
| Richmond County                 | —                                 | 21,701                  | 128,594   | 114,791       | 80,313              | —                               | —                        | —                         | 4,554   | 9,249   |
| Rockdale County                 | —                                 | 3,674                   | 79,280    | 71,739        | 57,643              | —                               | 8                        | —                         | 5,448   | 2,085   |
| Spalding County                 | —                                 | 8,787                   | 39,657    | 34,407        | 26,707              | —                               | 353                      | 59                        | 3,148   | 1,690   |
| Troup County                    | —                                 | 6,807                   | 52,184    | 45,533        | 35,153              | —                               | 90                       | —                         | 4,017   | 2,544   |
| Walton County                   | —                                 | 8,157                   | 64,437    | 58,976        | 50,724              | —                               | 1,323                    | —                         | 3,314   | 824     |
| Whitfield County                | —                                 | 7,732                   | 44,443    | 37,574        | 26,720              | —                               | 39                       | 22                        | 4,306   | 2,502   |
| <b>HAWAII—Con.</b>              |                                   |                         |           |               |                     |                                 |                          |                           |         |         |
| Dependent Schools—Con.          |                                   |                         |           |               |                     |                                 |                          |                           |         |         |
| Hawaii Public Schools           | 47,205                            | 930,932                 | 91,889    | —             | —                   | —                               | —                        | —                         | 23,418  | 68,471  |
| <b>IDAHO—Con.</b>               |                                   |                         |           |               |                     |                                 |                          |                           |         |         |
| Independent Schools—Con.        |                                   |                         |           |               |                     |                                 |                          |                           |         |         |
| Boise                           | 5,787                             | 21,919                  | 95,043    | 83,860        | 83,860              | —                               | 20                       | 163                       | 5,877   | 5,123   |
| Coeur d'Alene                   | 1,878                             | 8,406                   | 15,064    | 11,142        | 11,142              | —                               | —                        | —                         | 2,618   | 1,304   |
| Idaho Falls                     | 2,145                             | 9,258                   | 14,122    | 11,800        | 11,800              | —                               | —                        | 7                         | 1,375   | 940     |
| Meridian                        | 10,006                            | 22,491                  | 65,734    | 54,295        | 54,295              | —                               | —                        | —                         | 5,586   | 5,853   |
| Nampa                           | 4,274                             | 17,797                  | 20,235    | 16,651        | 16,651              | —                               | —                        | —                         | 1,441   | 2,143   |
| Pocatello                       | 2,339                             | 9,457                   | 14,974    | 12,148        | 12,148              | —                               | —                        | —                         | 2,197   | 629     |
| <b>ILLINOIS—Con.</b>            |                                   |                         |           |               |                     |                                 |                          |                           |         |         |
| Independent Schools—Con.        |                                   |                         |           |               |                     |                                 |                          |                           |         |         |
| Arlington Heights Township      |                                   |                         |           |               |                     |                                 |                          |                           |         |         |
| High 214                        | 2,792                             | 23,501                  | 188,409   | 173,576       | 173,258             | —                               | —                        | 663                       | 9,807   | 4,363   |
| Aurora East                     | 1,406                             | 15,211                  | 37,006    | 32,360        | 32,360              | —                               | —                        | 35                        | 3,757   | 854     |
| Aurora West                     | 4,266                             | 14,280                  | 79,409    | 74,895        | 74,895              | —                               | —                        | 418                       | 2,405   | 1,691   |
| Chicago                         | —                                 | 312,755                 | 2,144,435 | 1,896,540     | 1,896,540           | —                               | —                        | —                         | 11,515  | 236,380 |
| Cicero                          | 2,178                             | 17,521                  | 26,647    | 23,851        | 23,851              | —                               | —                        | 103                       | 348     | 2,345   |
| Dupage Community Unit 200       | 4,958                             | 15,401                  | 125,530   | 116,982       | 116,982             | —                               | —                        | —                         | 4,092   | 4,456   |
| Elgin Unit 46                   | 13,657                            | 42,835                  | 269,755   | 255,832       | 255,822             | —                               | —                        | 563                       | 11,421  | 1,939   |
| Indian Prairie                  | 8,171                             | 26,774                  | 248,607   | 232,139       | 232,139             | —                               | —                        | 5                         | 10,305  | 6,158   |
| Joliet Elementary               | 4,392                             | 11,672                  | 34,794    | 30,951        | 30,951              | —                               | —                        | 1,865                     | 715     | 1,263   |
| Kane Community Unit 300         | 10,091                            | 19,720                  | 154,792   | 141,191       | 141,191             | —                               | —                        | 111                       | 7,276   | 6,214   |
| McLean County                   | 2,965                             | 12,122                  | 113,350   | 106,916       | 106,791             | —                               | —                        | 353                       | 4,623   | 1,458   |
| Naperville                      | 5,223                             | 20,040                  | 198,870   | 187,107       | 187,107             | —                               | —                        | 188                       | 7,479   | 4,096   |
| Oswego                          | 6,571                             | 14,004                  | 110,422   | 100,645       | 99,888              | —                               | —                        | —                         | 5,785   | 3,992   |
| Palatine Community Consolidated | 6,090                             | 13,894                  | 109,058   | 103,888       | 103,888             | —                               | —                        | 105                       | 3,309   | 1,756   |
| Palatine Township High 211      | 2,507                             | 18,932                  | 199,430   | 182,780       | 182,780             | —                               | —                        | 360                       | 10,879  | 5,411   |
| Peoria                          | 3,382                             | 29,567                  | 68,704    | 61,706        | 61,696              | —                               | —                        | 2,566                     | 1,295   | 3,137   |
| Plainfield                      | 13,250                            | 22,941                  | 172,028   | 157,922       | 157,922             | —                               | —                        | 37                        | 10,706  | 3,363   |
| Rockford                        | 15,322                            | 58,461                  | 160,231   | 150,331       | 150,331             | —                               | —                        | 1,891                     | 3,192   | 4,817   |
| Schaumburg                      | 5,530                             | 16,841                  | 155,388   | 148,470       | 148,470             | —                               | —                        | 274                       | 1,628   | 5,016   |
| Springfield                     | 5,943                             | 26,585                  | 90,412    | 81,151        | 80,567              | —                               | —                        | 36                        | 4,748   | 4,477   |
| St Charles                      | 3,592                             | 13,497                  | 145,077   | 136,682       | 136,682             | —                               | —                        | 355                       | 6,538   | 1,502   |
| Valley View                     | 7,107                             | 26,686                  | 138,026   | 128,800       | 128,800             | —                               | —                        | 484                       | 4,633   | 4,109   |
| Waukegan                        | 5,133                             | 24,424                  | 68,461    | 66,276        | 66,276              | —                               | —                        | —                         | 1,379   | 806     |
| <b>INDIANA—Con.</b>             |                                   |                         |           |               |                     |                                 |                          |                           |         |         |
| Independent Schools—Con.        |                                   |                         |           |               |                     |                                 |                          |                           |         |         |
| Bartholomew Consolidated        | —                                 | 9,412                   | 66,743    | 44,217        | 44,217              | —                               | 8,144                    | 1,210                     | 3,260   | 9,912   |
| Carmel Clay                     | —                                 | 12,739                  | 123,042   | 86,827        | 86,827              | —                               | 9,000                    | 9,071                     | 10,449  | 7,695   |
| East Allen County               | —                                 | 8,082                   | 41,138    | 33,225        | 33,225              | —                               | 2,919                    | 32                        | 3,641   | 1,321   |
| Elkhart                         | —                                 | 14,915                  | 81,002    | 45,119        | 45,119              | —                               | 7,711                    | 4,831                     | 3,187   | 20,154  |
| Evansville-Vanderburgh          | —                                 | 21,911                  | 76,699    | 56,191        | 56,191              | —                               | 7,081                    | 629                       | 7,783   | 5,015   |
| Fort Wayne                      | —                                 | 34,359                  | 125,974   | 95,829        | 95,829              | —                               | 7,840                    | 5,078                     | 8,534   | 8,693   |

See footnotes at end of table.

Table 15.

## Finances of Individual Public Elementary-Secondary School Systems With Enrollments of 10,000 or More: 2008–2009—Con.

(In thousands of dollars. Detail may not add to total because of rounding. For meaning of abbreviations and symbols, see introductory text)

| Geographic area                           | Elementary-secondary expenditure |           |                      |                   |                        |                   |         |                  |               |         |
|---|----------------------------------|-----------|----------------------|-------------------|------------------------|-------------------|---------|------------------|---------------|---------|
|   | Current spending                 |           |                      |                   |                        |                   |         |                  |               |         |
|   | Total                            | Total     | For selected objects |                   | For selected functions |                   |         |                  |               |         |
|   |                                  |           | Salaries and wages   | Employee benefits | Total <sup>2</sup>     | Instruction       |         | Support services |               |         |
|   |                                  |           |                      |                   | Salaries and wages     | Employee benefits | Total   | Pupil support    | Staff support |         |
| <b>GEORGIA—Con.</b>                       |                                  |           |                      |                   |                        |                   |         |                  |               |         |
| Independent Schools—Con.                  |                                  |           |                      |                   |                        |                   |         |                  |               |         |
| Floyd County . . . . .                    | 116,530                          | 110,072   | 72,605               | 20,670            | 68,879                 | 49,773            | 15,163  | 35,713           | 5,424         | 4,141   |
| Forsyth County . . . . .                  | 385,430                          | 284,519   | 189,439              | 54,037            | 193,240                | 136,511           | 41,834  | 79,040           | 11,295        | 9,045   |
| Fulton County . . . . .                   | 1,129,248                        | 898,657   | 602,104              | 146,107           | 549,663                | 414,023           | 97,432  | 310,345          | 45,693        | 41,315  |
| Glynn County . . . . .                    | 175,735                          | 133,293   | 86,389               | 24,868            | 85,108                 | 58,302            | 18,142  | 42,383           | 6,007         | 8,697   |
| Gwinnett County . . . . .                 | 1,878,490                        | 1,497,212 | 948,390              | 249,831           | 946,050                | 659,762           | 193,498 | 479,614          | 54,016        | 67,183  |
| Hall County . . . . .                     | 271,156                          | 238,438   | 156,018              | 43,444            | 155,948                | 110,502           | 32,594  | 70,334           | 11,665        | 11,043  |
| Henry County . . . . .                    | 445,883                          | 342,588   | 231,302              | 56,701            | 225,233                | 162,601           | 43,405  | 99,092           | 15,466        | 12,690  |
| Houston County . . . . .                  | 291,469                          | 247,009   | 166,314              | 43,866            | 159,113                | 114,324           | 33,788  | 72,693           | 12,525        | 10,308  |
| Liberty County . . . . .                  | 105,727                          | 100,852   | 63,889               | 19,948            | 63,219                 | 43,091            | 15,081  | 32,415           | 5,604         | 6,400   |
| Muscogee County . . . . .                 | 354,871                          | 314,492   | 208,263              | 55,362            | 192,727                | 140,159           | 41,641  | 102,648          | 12,052        | 16,564  |
| Newton County . . . . .                   | 210,196                          | 175,791   | 109,424              | 33,165            | 113,623                | 77,857            | 24,662  | 53,645           | 7,041         | 8,693   |
| Paulding County . . . . .                 | 310,704                          | 236,560   | 154,739              | 46,225            | 156,480                | 107,938           | 34,888  | 65,454           | 12,114        | 9,132   |
| Richmond County . . . . .                 | 343,125                          | 309,125   | 198,598              | 55,066            | 194,638                | 131,846           | 40,501  | 98,514           | 14,455        | 19,262  |
| Rockdale County . . . . .                 | 172,515                          | 155,889   | 102,417              | 25,853            | 97,181                 | 69,019            | 19,378  | 51,008           | 8,734         | 6,761   |
| Spalding County . . . . .                 | 115,361                          | 101,596   | 66,093               | 18,826            | 62,835                 | 43,474            | 13,587  | 33,430           | 4,732         | 5,912   |
| Troup County . . . . .                    | 127,941                          | 118,459   | 76,786               | 20,818            | 70,434                 | 50,420            | 14,809  | 41,693           | 9,281         | 6,048   |
| Walton County . . . . .                   | 155,777                          | 111,287   | 74,029               | 20,046            | 72,749                 | 51,822            | 15,329  | 33,746           | 4,592         | 4,580   |
| Whitfield County . . . . .                | 151,906                          | 121,910   | 75,794               | 21,231            | 77,073                 | 54,320            | 16,477  | 38,075           | 6,300         | 5,662   |
| <b>HAWAII—Con.</b>                        |                                  |           |                      |                   |                        |                   |         |                  |               |         |
| Dependent Schools—Con.                    |                                  |           |                      |                   |                        |                   |         |                  |               |         |
| Hawaii Public Schools . . . . .           | 2,318,671                        | 2,250,087 | 1,268,293            | 498,895           | 1,402,305              | 868,444           | 342,919 | 718,309          | 211,127       | 73,175  |
| <b>IDAHO—Con.</b>                         |                                  |           |                      |                   |                        |                   |         |                  |               |         |
| Independent Schools—Con.                  |                                  |           |                      |                   |                        |                   |         |                  |               |         |
| Boise . . . . .                           | 247,794                          | 221,599   | 141,623              | 43,280            | 137,698                | 98,667            | 29,721  | 73,067           | 16,681        | 10,989  |
| Coeur d'Alene . . . . .                   | 74,186                           | 70,912    | 45,198               | 15,868            | 44,379                 | 30,905            | 10,546  | 22,491           | 4,217         | 2,263   |
| Idaho Falls . . . . .                     | 69,556                           | 67,339    | 44,602               | 13,848            | 42,834                 | 30,758            | 9,295   | 21,335           | 3,245         | 2,570   |
| Meridian . . . . .                        | 229,006                          | 212,189   | 136,737              | 46,915            | 128,974                | 92,265            | 30,043  | 73,384           | 14,953        | 8,919   |
| Nampa . . . . .                           | 117,972                          | 95,154    | 54,850               | 19,156            | 57,806                 | 38,180            | 13,068  | 31,580           | 5,383         | 4,136   |
| Pocatello . . . . .                       | 85,571                           | 82,031    | 52,422               | 16,195            | 50,668                 | 36,284            | 11,106  | 26,519           | 4,443         | 4,466   |
| <b>ILLINOIS—Con.</b>                      |                                  |           |                      |                   |                        |                   |         |                  |               |         |
| Independent Schools—Con.                  |                                  |           |                      |                   |                        |                   |         |                  |               |         |
| Arlington Heights Township                |                                  |           |                      |                   |                        |                   |         |                  |               |         |
| High 214 . . . . .                        | 215,633                          | 202,680   | 121,398              | 40,766            | 118,706                | 77,974            | 23,071  | 77,170           | 13,386        | 13,594  |
| Aurora East . . . . .                     | 118,427                          | 114,165   | 60,617               | 22,697            | 63,186                 | 44,244            | 6,558   | 45,941           | 3,811         | 3,037   |
| Aurora West . . . . .                     | 134,499                          | 120,852   | 71,465               | 24,684            | 79,302                 | 54,016            | 17,943  | 36,889           | 3,992         | 2,665   |
| Chicago . . . . .                         | 5,543,642                        | 4,679,014 | 2,507,625            | 2,572,669         | 2,730,872              | 1,654,965         | 566,220 | 1,675,821        | 262,517       | 331,029 |
| Cicero . . . . .                          | 127,807                          | 112,954   | 63,547               | 70,688            | 66,590                 | 42,611            | 17,541  | 40,680           | 6,743         | 7,579   |
| Dupage Community Unit 200 . . . . .       | 207,307                          | 159,999   | 101,173              | 27,306            | 99,105                 | 73,397            | 18,258  | 56,331           | 12,175        | 5,088   |
| Elgin Unit 46 . . . . .                   | 452,815                          | 413,488   | 241,781              | 110,144           | 231,900                | 153,647           | 69,416  | 160,549          | 32,405        | 15,790  |
| Indian Prairie . . . . .                  | 397,347                          | 286,072   | 179,896              | 48,788            | 189,605                | 142,018           | 37,896  | 89,442           | 17,754        | 9,619   |
| Joliet Elementary . . . . .               | 110,217                          | 105,248   | 54,728               | 60,744            | 57,059                 | 33,925            | 14,267  | 43,330           | 6,335         | 6,566   |
| Kane Community Unit 300 . . . . .         | 252,543                          | 185,504   | 109,707              | 122,302           | 102,140                | 74,325            | 20,515  | 76,227           | 14,366        | 5,770   |
| Mclean County . . . . .                   | 140,398                          | 116,973   | 70,096               | 77,957            | 69,886                 | 48,577            | 15,494  | 42,680           | 3,979         | 4,940   |
| Naperville . . . . .                      | 235,465                          | 207,909   | 129,720              | 51,620            | 131,078                | 89,187            | 36,475  | 72,576           | 15,425        | 9,276   |
| Oswego . . . . .                          | 200,035                          | 128,589   | 76,855               | 23,836            | 74,843                 | 53,276            | 14,489  | 49,423           | 5,125         | 4,321   |
| Palatine Community Consolidated . . . . . | 139,255                          | 132,858   | 87,459               | 97,308            | 79,067                 | 58,383            | 18,354  | 50,474           | 9,588         | 4,676   |
| Palatine Township High 211 . . . . .      | 242,313                          | 201,817   | 122,116              | 53,189            | 119,391                | 78,411            | 33,164  | 76,131           | 17,055        | 8,820   |
| Peoria . . . . .                          | 181,355                          | 171,746   | 103,200              | 43,602            | 93,505                 | 66,418            | 22,180  | 70,055           | 10,015        | 7,510   |
| Plainfield . . . . .                      | 321,992                          | 263,270   | 155,718              | 50,789            | 162,791                | 116,203           | 36,553  | 86,947           | 13,364        | 7,724   |
| Rockford . . . . .                        | 316,165                          | 302,121   | 164,436              | 181,878           | 172,618                | 110,079           | 56,274  | 113,771          | 20,110        | 13,044  |
| Schaumburg . . . . .                      | 182,349                          | 170,070   | 108,900              | 121,298           | 105,975                | 75,056            | 27,276  | 61,506           | 14,934        | 10,752  |
| Springfield . . . . .                     | 183,722                          | 177,598   | 99,152               | 35,755            | 90,987                 | 60,349            | 21,616  | 71,685           | 11,118        | 10,254  |
| St Charles . . . . .                      | 164,346                          | 144,325   | 86,492               | 31,354            | 83,231                 | 58,628            | 20,939  | 57,481           | 9,927         | 11,460  |
| Valley View . . . . .                     | 218,839                          | 204,047   | 123,580              | 137,462           | 121,612                | 84,547            | 24,141  | 71,354           | 9,195         | 4,870   |
| Waukegan . . . . .                        | 173,622                          | 168,720   | 98,702               | 109,192           | 92,360                 | 64,877            | 22,435  | 69,548           | 17,197        | 9,268   |
| <b>INDIANA—Con.</b>                       |                                  |           |                      |                   |                        |                   |         |                  |               |         |
| Independent Schools—Con.                  |                                  |           |                      |                   |                        |                   |         |                  |               |         |
| Bartholomew Consolidated . . . . .        | 140,238                          | 117,295   | 58,033               | 44,235            | 60,661                 | 39,639            | 19,679  | 51,903           | 5,857         | 4,232   |
| Carmel Clay . . . . .                     | 163,237                          | 136,546   | 85,392               | 33,917            | 84,983                 | 59,372            | 23,850  | 45,422           | 7,600         | 2,950   |
| East Allen County . . . . .               | 97,465                           | 87,883    | 52,678               | 24,320            | 52,662                 | 35,179            | 15,923  | 30,270           | 4,341         | 3,179   |
| Elkhart . . . . .                         | 172,322                          | 152,930   | 80,797               | 52,221            | 78,846                 | 53,258            | 23,694  | 65,048           | 6,810         | 6,495   |
| Evansville-Vanderburgh . . . . .          | 245,763                          | 226,118   | 127,381              | 69,355            | 128,250                | 83,709            | 43,417  | 84,660           | 14,646        | 8,870   |
| Fort Wayne . . . . .                      | 351,664                          | 322,896   | 183,804              | 93,610            | 194,717                | 123,462           | 61,072  | 111,345          | 15,468        | 14,999  |

See footnotes at end of table.



Table 15.

## Finances of Individual Public Elementary-Secondary School Systems With Enrollments of 10,000 or More: 2008–2009—Con.

(In thousands of dollars. Detail may not add to total because of rounding. For meaning of abbreviations and symbols, see introductory text)

| Geographic area                           | Elementary-secondary expenditure—Con. |                         |                        |         |                |                    |                  | Indebtedness   |  |   |
|---|---------------------------------------|-------------------------|------------------------|---------|----------------|--------------------|------------------|--|--|---|
|   | Current spending—Con.                 |                         |                        |         | Capital outlay | Inter-governmental | Interest on debt | Total long-term debt outstanding at end of fiscal year | Long-term debt issued during fiscal year | Long-term debt retired during fiscal year |
|   | For selected functions—Con.           |                         |                        |         |                |                    |                  |  |  |   |
|   | Support services—Con.                 |                         |                        |         |                |                    |                  |  |  |   |
| General administration                    | School administration                 | Other and non-specified | Other current spending |         |                |                    |                  |  |  |   |
| <b>GEORGIA—Con.</b>                       |                                       |                         |                        |         |                |                    |                  |  |  |   |
| Independent Schools—Con.                  |                                       |                         |                        |         |                |                    |                  |  |  |   |
| Floyd County . . . . .                    | 2,345                                 | 8,678                   | 15,125                 | 5,480   | 5,551          | 136                | 771              | 34,650   | 25,000                                   | 7,890                                     |
| Forsyth County . . . . .                  | 1,393                                 | 15,609                  | 41,698                 | 12,239  | 78,942         | 328                | 21,641           | 421,610  | —  | 24,770                                    |
| Fulton County . . . . .                   | 3,641                                 | 51,700                  | 167,996                | 38,649  | 224,761        | 830                | 5,000            | 164,890  | —  | 13,865                                    |
| Glynn County . . . . .                    | 1,929                                 | 6,773                   | 18,977                 | 5,802   | 40,140         | 18                 | 2,284            | 39,530   | —  | 11,720                                    |
| Gwinnett County . . . . .                 | 10,936                                | 100,292                 | 247,187                | 71,548  | 323,176        | 469                | 57,633           | 1,294,845  | —  | 25,855                                    |
| Hall County . . . . .                     | 909                                   | 13,036                  | 33,681                 | 12,156  | 30,139         | 244                | 2,335            | 49,258   | —  | 4,922                                     |
| Henry County . . . . .                    | 2,280                                 | 19,882                  | 48,774                 | 18,263  | 94,106         | 73                 | 9,116            | 312,039  | —  | 42,850                                    |
| Houston County . . . . .                  | 1,578                                 | 16,219                  | 32,063                 | 15,203  | 41,272         | 56                 | 3,132            | 67,845   | —  | 85  |
| Liberty County . . . . .                  | 1,657                                 | 5,838                   | 12,916                 | 5,218   | 4,875          | —                  | —                | —  | —  | —   |
| Muscogee County . . . . .                 | 3,595                                 | 16,598                  | 53,839                 | 19,117  | 39,887         | —                  | 492              | —  | —  | 12,802                                    |
| Newton County . . . . .                   | 1,365                                 | 9,140                   | 27,406                 | 8,523   | 31,758         | 121                | 2,526            | 52,600   | 27,615                                   | —   |
| Paulding County . . . . .                 | 1,524                                 | 13,641                  | 29,043                 | 14,626  | 67,013         | 52                 | 7,079            | 175,055  | 62,500                                   | 16,280                                    |
| Richmond County . . . . .                 | 4,137                                 | 18,341                  | 42,319                 | 15,973  | 27,899         | 76                 | 6,025            | 112,800  | —  | 22,000                                    |
| Rockdale County . . . . .                 | 2,407                                 | 9,768                   | 23,338                 | 7,700   | 16,626         | —                  | —                | —  | —  | —   |
| Spalding County . . . . .                 | 1,175                                 | 7,319                   | 14,292                 | 5,331   | 13,140         | 20                 | 605              | 14,000   | —  | —   |
| Troup County . . . . .                    | 2,024                                 | 6,614                   | 17,726                 | 6,332   | 7,687          | 200                | 1,595            | 32,730   | —  | 7,420                                     |
| Walton County . . . . .                   | 1,595                                 | 7,048                   | 15,931                 | 4,792   | 38,847         | 2,128              | 3,515            | 73,355   | —  | 1,990                                     |
| Whitfield County . . . . .                | 751                                   | 7,803                   | 17,559                 | 6,762   | 29,495         | 47                 | 454              | 82,183   | 71,990                                   | 5,555                                     |
| <b>HAWAII—Con.</b>                        |                                       |                         |                        |         |                |                    |                  |  |  |   |
| Dependent Schools—Con.                    |                                       |                         |                        |         |                |                    |                  |  |  |   |
| Hawaii Public Schools . . . . .           | 11,688                                | 137,433                 | 284,886                | 129,473 | 68,584         | —                  | —                | —  | —  | —   |
| <b>IDAHO—Con.</b>                         |                                       |                         |                        |         |                |                    |                  |  |  |   |
| Independent Schools—Con.                  |                                       |                         |                        |         |                |                    |                  |  |  |   |
| Boise . . . . .                           | 1,614                                 | 11,714                  | 32,069                 | 10,834  | 19,901         | —                  | 6,294            | 127,709  | 3,025                                    | 7,286                                     |
| Coeur d'Alene . . . . .                   | 819                                   | 4,633                   | 10,559                 | 4,042   | 2,849          | —                  | 425              | 6,865  | 654                                      | 1,278                                     |
| Idaho Falls . . . . .                     | 1,470                                 | 3,757                   | 10,293                 | 3,170   | 2,054          | —                  | 163              | 2,405  | —  | 1,105                                     |
| Meridian . . . . .                        | 1,569                                 | 12,239                  | 35,704                 | 9,831   | 5,479          | —                  | 11,338           | 225,475  | 12,975                                   | 16,604                                    |
| Nampa . . . . .                           | 936                                   | 5,718                   | 15,407                 | 5,768   | 15,096         | —                  | 7,722            | 160,470  | —  | 13,024                                    |
| Pocatello . . . . .                       | 1,327                                 | 4,268                   | 12,015                 | 4,844   | 2,676          | —                  | 864              | 17,268   | 273                                      | 1,944                                     |
| <b>ILLINOIS—Con.</b>                      |                                       |                         |                        |         |                |                    |                  |  |  |   |
| Independent Schools—Con.                  |                                       |                         |                        |         |                |                    |                  |  |  |   |
| Arlington Heights Township                |                                       |                         |                        |         |                |                    |                  |  |  |   |
| High 214 . . . . .                        | 5,771                                 | 9,643                   | 34,776                 | 6,804   | 11,355         | —                  | 1,598            | 32,745   | 11,950                                   | 9,117                                     |
| Aurora East . . . . .                     | 4,256                                 | 18,396                  | 16,441                 | 5,038   | 1,664          | —                  | 2,598            | 133,091  | 42,885                                   | 16,875                                    |
| Aurora West . . . . .                     | 3,282                                 | 6,608                   | 20,342                 | 4,661   | 4,607          | 3,283              | 5,757            | 114,930  | —  | 5,095                                     |
| Chicago . . . . .                         | 142,314                               | 172,964                 | 766,997                | 272,321 | 649,521        | 100                | 215,007          | 4,913,872  | 225,675                                  | 305,990                                   |
| Cicero . . . . .                          | 5,053                                 | 5,690                   | 15,615                 | 5,684   | 11,006         | 1,069              | 2,778            | 51,005   | 4,930                                    | 3,890                                     |
| Dupage Community Unit 200 . . . . .       | 2,614                                 | 10,115                  | 26,339                 | 4,563   | 37,598         | 1,421              | 8,289            | 263,870  | 71,595                                   | 53,365                                    |
| Elgin Unit 46 . . . . .                   | 14,911                                | 26,835                  | 70,608                 | 21,039  | 18,653         | 7,956              | 12,718           | 339,319  | —  | 22,858                                    |
| Indian Prairie . . . . .                  | 4,580                                 | 15,398                  | 42,091                 | 7,025   | 93,335         | 528                | 17,412           | 359,705  | 5,790                                    | 25,880                                    |
| Joliet Elementary . . . . .               | 3,987                                 | 4,801                   | 21,641                 | 4,859   | 2,015          | 153                | 2,801            | 68,764   | —  | 1,925                                     |
| Kane Community Unit 300 . . . . .         | 3,504                                 | 13,522                  | 39,065                 | 7,137   | 44,062         | 10,692             | 12,285           | 372,918  | 67,549                                   | 24,934                                    |
| McLean County . . . . .                   | 3,211                                 | 5,715                   | 24,835                 | 4,407   | 13,213         | 924                | 9,288            | 215,030  | 35,970                                   | 9,706                                     |
| Naperville . . . . .                      | 4,931                                 | 10,263                  | 32,681                 | 4,255   | 22,567         | 4,649              | 340              | 11,037   | —  | 760                                       |
| Oswego . . . . .                          | 2,283                                 | 7,534                   | 30,160                 | 4,323   | 48,656         | 11,440             | 11,350           | 376,158  | —  | 6,284                                     |
| Palatine Community Consolidated . . . . . | 5,359                                 | 7,012                   | 23,839                 | 3,317   | 5,637          | 245                | 515              | 49,659   | —  | 2,981                                     |
| Palatine Township High 211 . . . . .      | 1,766                                 | 9,059                   | 39,431                 | 6,295   | 33,391         | 4,810              | 2,295            | 41,820   | —  | 7,870                                     |
| Peoria . . . . .                          | 11,019                                | 8,170                   | 33,341                 | 8,186   | 7,888          | 952                | 769              | 55,610   | 38,000                                   | 3,175                                     |
| Plainfield . . . . .                      | 4,333                                 | 12,747                  | 48,779                 | 13,532  | 34,571         | 5,518              | 18,633           | 418,065  | 13,445                                   | 31,960                                    |
| Rockford . . . . .                        | 13,765                                | 16,659                  | 50,193                 | 15,732  | 6,959          | 2,135              | 4,950            | 109,030  | —  | 10,393                                    |
| Schaumburg . . . . .                      | 1,730                                 | 9,616                   | 24,474                 | 2,589   | 11,346         | 412                | 521              | 16,595   | —  | 8,215                                     |
| Springfield . . . . .                     | 11,340                                | 8,567                   | 30,406                 | 14,926  | 3,576          | 2,303              | 245              | 21,028   | —  | 5,959                                     |
| St Charles . . . . .                      | 2,184                                 | 9,378                   | 24,532                 | 3,613   | 5,997          | 5,978              | 8,046            | 213,640  | 42,104                                   | 51,848                                    |
| Valley View . . . . .                     | 5,114                                 | 13,011                  | 39,156                 | 11,081  | 14,208         | 15                 | 569              | 322,821  | 57,512                                   | 53,485                                    |
| Waukegan . . . . .                        | 4,164                                 | 7,214                   | 31,713                 | 6,812   | 3,034          | 569                | 1,299            | 55,032   | —  | 5,845                                     |
| <b>INDIANA—Con.</b>                       |                                       |                         |                        |         |                |                    |                  |  |  |   |
| Independent Schools—Con.                  |                                       |                         |                        |         |                |                    |                  |  |  |   |
| Bartholomew Consolidated . . . . .        | 750                                   | 5,260                   | 35,804                 | 4,731   | 17,924         | 337                | 4,682            | 67,407   | 3,900                                    | 8,060                                     |
| Carmel Clay . . . . .                     | 547                                   | 6,250                   | 28,075                 | 6,141   | 13,573         | 2,901              | 10,217           | 210,690  | —  | 12,290                                    |
| East Allen County . . . . .               | 1,028                                 | 5,417                   | 16,661                 | 4,951   | 6,707          | 496                | 2,379            | 48,623   | —  | 4,656                                     |
| Elkhart . . . . .                         | 1,001                                 | 8,112                   | 42,630                 | 9,036   | 8,281          | 2,314              | 8,797            | 139,694  | —  | 10,743                                    |
| Evansville-Vanderburgh . . . . .          | 1,982                                 | 11,677                  | 47,485                 | 13,208  | 13,892         | 85                 | 5,668            | 63,438   | 657                                      | 8,336                                     |
| Fort Wayne . . . . .                      | 1,967                                 | 18,981                  | 59,930                 | 16,834  | 23,221         | 709                | 4,838            | 103,768  | 4,484                                    | 10,696                                    |

See footnotes at end of table.

Table 15.

## Finances of Individual Public Elementary-Secondary School Systems With Enrollments of 10,000 or More: 2008-2009—Con.

(In thousands of dollars. Detail may not add to total because of rounding. For meaning of abbreviations and symbols, see introductory text)

| Geographic area                   | Enrollment <sup>1</sup> | Elementary-secondary revenue |         |                        |                   |                 |                        |               |                    |                   |
|-----------------------------------|-------------------------|------------------------------|---------|------------------------|-------------------|-----------------|------------------------|---------------|--------------------|-------------------|
|                                   |                         | Federal sources              |         |                        |                   |                 |                        | State sources |                    |                   |
|                                   |                         | Total                        | Total   | Compensatory (Title I) | Special education | Child nutrition | Other and nonspecified | Total         | Formula assistance | Special education |
| <b>INDIANA—Con.</b>               |                         |                              |         |                        |                   |                 |                        |               |                    |                   |
| Independent Schools—Con.          |                         |                              |         |                        |                   |                 |                        |               |                    |                   |
| Gary . . . . .                    | 12,729                  | 192,643                      | 32,953  | 11,713                 | 3,336             | 4,219           | 13,685                 | 115,042       | 97,704             | 287               |
| Greater Clark County . . . . .    | 10,997                  | 138,969                      | 17,751  | 2,457                  | 4,242             | 2,289           | 8,763                  | 62,749        | 51,653             | 373               |
| Hamilton Southeastern . . . . .   | 17,140                  | 196,296                      | 10,193  | 393                    | —                 | 1,148           | 8,652                  | 71,765        | 60,517             | 570               |
| Hammond . . . . .                 | 14,679                  | 187,330                      | 20,326  | 2,071                  | 2,634             | 5,252           | 10,369                 | 100,253       | 78,216             | 488               |
| Indianapolis . . . . .            | 34,050                  | 582,250                      | 97,388  | 32,737                 | 11,378            | 15,428          | 37,845                 | 302,274       | 244,757            | 1,004             |
| Lake Central . . . . .            | 10,042                  | 134,255                      | 8,843   | 820                    | 2,729             | 580             | 4,714                  | 45,776        | 37,429             | 332               |
| MSD Lawrence Township . . . . .   | 16,119                  | 202,637                      | 19,220  | 2,609                  | 3,680             | 3,710           | 9,221                  | 88,091        | 70,834             | 332               |
| MSD Perry Township . . . . .      | 14,213                  | 176,677                      | 20,069  | 100                    | 6,110             | 3,925           | 9,934                  | 87,200        | 61,796             | 438               |
| MSD Pike Township . . . . .       | 10,713                  | 143,418                      | 15,591  | 1,816                  | 3,670             | 2,685           | 7,420                  | 51,856        | 42,067             | 286               |
| MSD Warren Township . . . . .     | 12,165                  | 148,879                      | 16,546  | 2,309                  | 2,217             | 3,300           | 8,720                  | 76,951        | 59,020             | 281               |
| MSD Washington Township . . . . . | 10,219                  | 140,729                      | 15,860  | 1,766                  | 3,156             | 2,513           | 8,425                  | 48,320        | 37,703             | 266               |
| MSD Wayne Township . . . . .      | 15,384                  | 213,076                      | 33,299  | 654                    | 11,391            | 6,597           | 14,657                 | 102,037       | 74,292             | 418               |
| Monroe County . . . . .           | 11,025                  | 147,417                      | 13,904  | 2,434                  | 2,321             | 2,158           | 6,991                  | 50,940        | 41,383             | 299               |
| New Albany-Floyd County           |                         |                              |         |                        |                   |                 |                        |               |                    |                   |
| Consolidated . . . . .            | 11,837                  | 155,825                      | 15,804  | 2,006                  | 2,521             | 2,312           | 8,965                  | 65,320        | 54,207             | 527               |
| Penn-Harris-Madison . . . . .     | 10,459                  | 118,701                      | 6,766   | 774                    | —                 | 737             | 5,255                  | 52,914        | 45,736             | 473               |
| South Bend . . . . .              | 21,434                  | 307,545                      | 49,357  | 12,157                 | 6,359             | 6,978           | 23,863                 | 140,600       | 116,041            | 1,161             |
| Tippecanoe . . . . .              | 11,686                  | 135,801                      | 9,367   | 1,250                  | —                 | 1,687           | 6,430                  | 55,461        | 46,583             | 387               |
| Vigo County . . . . .             | 15,971                  | 181,071                      | 20,263  | 4,886                  | —                 | 4,081           | 11,296                 | 95,845        | 80,547             | 642               |
| <b>IOWA</b>                       |                         |                              |         |                        |                   |                 |                        |               |                    |                   |
| Independent Schools:              |                         |                              |         |                        |                   |                 |                        |               |                    |                   |
| Cedar Rapids . . . . .            | 16,875                  | 211,815                      | 17,843  | 2,830                  | 1,598             | 3,393           | 10,022                 | 95,562        | 79,968             | 295               |
| Davenport . . . . .               | 16,583                  | 188,223                      | 16,128  | 4,747                  | 1,114             | 4,618           | 5,649                  | 86,493        | 74,208             | 178               |
| Des Moines . . . . .              | 31,613                  | 399,029                      | 44,929  | 9,722                  | 8,701             | 9,224           | 17,282                 | 192,816       | 168,134            | 320               |
| Dubuque . . . . .                 | 11,209                  | 128,877                      | 8,372   | 1,666                  | 1,036             | 1,676           | 3,994                  | 60,077        | 50,102             | 117               |
| Iowa City . . . . .               | 11,449                  | 142,612                      | 7,419   | 1,389                  | 663               | 1,597           | 3,770                  | 54,459        | 46,575             | 22                |
| Sioux City . . . . .              | 13,746                  | 152,205                      | 11,852  | 3,377                  | 848               | 3,488           | 4,139                  | 83,797        | 74,552             | 100               |
| Waterloo . . . . .                | 10,607                  | 124,311                      | 11,303  | 3,012                  | 673               | 2,981           | 4,637                  | 61,170        | 54,041             | —                 |
| <b>KANSAS</b>                     |                         |                              |         |                        |                   |                 |                        |               |                    |                   |
| Independent Schools:              |                         |                              |         |                        |                   |                 |                        |               |                    |                   |
| Blue Valley Unified 229 . . . . . | 20,969                  | 258,740                      | 6,147   | 173                    | —                 | 1,163           | 4,811                  | 87,571        | 57,025             | 19,935            |
| Kansas City Unified . . . . .     | 20,317                  | 252,779                      | 26,000  | 12,287                 | —                 | 8,770           | 4,943                  | 167,289       | 136,065            | 14,692            |
| Lawrence Unified . . . . .        | 10,827                  | 127,777                      | 8,849   | 1,642                  | —                 | 2,130           | 5,077                  | 55,565        | 39,443             | 10,924            |
| Olathe Unified . . . . .          | 26,662                  | 314,807                      | 12,611  | 2,417                  | —                 | 2,925           | 7,269                  | 154,813       | 109,698            | 27,567            |
| Shawnee Mission Unified . . . . . | 27,442                  | 329,756                      | 14,328  | 2,648                  | —                 | 3,794           | 7,886                  | 125,982       | 84,596             | 26,107            |
| Topeka Unified . . . . .          | 13,719                  | 169,020                      | 21,452  | 5,427                  | —                 | 4,716           | 11,309                 | 108,678       | 82,422             | 14,947            |
| Wichita Unified . . . . .         | 47,260                  | 583,235                      | 58,211  | 21,299                 | —                 | 14,835          | 22,077                 | 360,830       | 286,497            | 39,142            |
| <b>KENTUCKY</b>                   |                         |                              |         |                        |                   |                 |                        |               |                    |                   |
| Independent Schools:              |                         |                              |         |                        |                   |                 |                        |               |                    |                   |
| Boone County . . . . .            | 18,560                  | 173,069                      | 9,576   | —                      | —                 | 2,651           | 6,925                  | 73,848        | 43,743             | —                 |
| Bullitt County . . . . .          | 12,741                  | 110,986                      | 9,007   | —                      | —                 | 2,845           | 6,162                  | 66,219        | 42,943             | —                 |
| Daviess County . . . . .          | 11,289                  | 109,222                      | 9,124   | 8                      | —                 | 3,003           | 6,113                  | 67,408        | 43,388             | —                 |
| Fayette County . . . . .          | 36,110                  | 395,446                      | 30,277  | —                      | —                 | 8,144           | 22,133                 | 147,772       | 73,829             | —                 |
| Hardin County . . . . .           | 13,941                  | 128,286                      | 12,237  | —                      | —                 | 4,009           | 8,228                  | 80,654        | 54,493             | —                 |
| Jefferson County . . . . .        | 98,774                  | 1,095,123                    | 119,409 | —                      | —                 | 28,493          | 90,916                 | 457,431       | 261,319            | —                 |
| Kenton County . . . . .           | 13,907                  | 130,136                      | 6,751   | —                      | —                 | 2,080           | 4,671                  | 66,675        | 39,494             | —                 |
| Madison County . . . . .          | 10,787                  | 100,901                      | 9,541   | —                      | —                 | 2,581           | 6,960                  | 61,852        | 39,596             | —                 |
| Oldham County . . . . .           | 11,806                  | 110,867                      | 4,563   | —                      | —                 | 1,042           | 3,521                  | 59,138        | 35,987             | —                 |
| Warren County . . . . .           | 13,195                  | 117,653                      | 11,129  | —                      | —                 | 3,614           | 7,515                  | 65,583        | 41,633             | —                 |
| <b>LOUISIANA</b>                  |                         |                              |         |                        |                   |                 |                        |               |                    |                   |
| Independent Schools:              |                         |                              |         |                        |                   |                 |                        |               |                    |                   |
| Ascension Parish . . . . .        | 19,104                  | 218,215                      | 17,127  | 3,763                  | 4,134             | 4,323           | 4,907                  | 97,102        | 91,196             | 453               |
| Bossier Parish . . . . .          | 19,707                  | 210,453                      | 18,077  | 4,886                  | 4,241             | 4,361           | 4,589                  | 101,825       | 94,857             | 899               |
| Caddo Parish . . . . .            | 42,610                  | 490,653                      | 62,785  | 28,120                 | 9,735             | 13,292          | 11,638                 | 235,325       | 220,190            | 1,128             |
| Calcasieu Parish . . . . .        | 32,685                  | 349,986                      | 36,171  | 9,992                  | 8,426             | 8,962           | 8,791                  | 158,462       | 145,206            | 1,410             |
| East Baton Rouge Parish . . . . . | 43,869                  | 576,623                      | 76,981  | 25,759                 | 15,314            | 17,984          | 17,924                 | 193,478       | 170,987            | 579               |
| Iberia Parish . . . . .           | 13,797                  | 148,634                      | 18,177  | 5,107                  | 3,503             | 4,770           | 4,797                  | 81,898        | 74,969             | 2,212             |
| Jefferson Parish . . . . .        | 43,682                  | 523,371                      | 93,225  | 31,391                 | 13,390            | 13,995          | 34,449                 | 161,426       | 146,195            | 963               |
| Lafayette Parish . . . . .        | 29,653                  | 326,921                      | 40,270  | 11,140                 | 6,754             | 8,309           | 14,067                 | 129,357       | 117,015            | 362               |
| Lafourche Parish . . . . .        | 14,602                  | 160,840                      | 17,761  | 4,599                  | 3,310             | 4,435           | 5,417                  | 81,060        | 72,334             | 499               |
| Livingston Parish . . . . .       | 24,131                  | 220,753                      | 16,881  | 4,440                  | 4,482             | 5,235           | 2,724                  | 148,702       | 140,717            | 686               |
| Orleans Parish . . . . .          | 10,109                  | 298,594                      | 62,560  | 29,674                 | 5,038             | 2,888           | 24,960                 | 41,264        | 36,090             | 293               |
| Ouachita Parish . . . . .         | 19,119                  | 202,008                      | 17,855  | 5,005                  | 3,924             | 4,962           | 3,964                  | 120,333       | 112,304            | 786               |
| Rapides Parish . . . . .          | 23,582                  | 228,840                      | 27,830  | 8,519                  | 5,579             | 8,389           | 5,343                  | 128,694       | 120,350            | 636               |
| St Landry Parish . . . . .        | 15,095                  | 146,117                      | 21,185  | 7,426                  | 4,087             | 5,841           | 3,831                  | 86,772        | 79,796             | 333               |
| St Tammany Parish . . . . .       | 35,490                  | 430,495                      | 49,247  | 6,282                  | 8,082             | 7,272           | 27,611                 | 194,709       | 180,116            | 1,198             |
| Tangipahoa Parish . . . . .       | 19,402                  | 179,388                      | 27,141  | 10,406                 | 4,456             | 6,204           | 6,075                  | 109,295       | 101,319            | 914               |

See footnotes at end of table.



Table 15.

## Finances of Individual Public Elementary-Secondary School Systems With Enrollments of 10,000 or More: 2008–2009—Con.

(In thousands of dollars. Detail may not add to total because of rounding. For meaning of abbreviations and symbols, see introductory text)

| Geographic area                   | Elementary-secondary revenue—Con. |                         |         |               |                     |                                 |                          |                           |         |        |
|-----------------------------------|-----------------------------------|-------------------------|---------|---------------|---------------------|---------------------------------|--------------------------|---------------------------|---------|--------|
|                                   | State sources—Con.                |                         |         | Local sources |                     |                                 |                          |                           |         |        |
|                                   | Transportation                    | Other and non-specified | Total   | Total taxes   | Property taxes only | Parent government contributions | From cities and counties | From other school systems | Charges | Other  |
| <b>INDIANA—Con.</b>               |                                   |                         |         |               |                     |                                 |                          |                           |         |        |
| Independent Schools—Con.          |                                   |                         |         |               |                     |                                 |                          |                           |         |        |
| Gary . . . . .                    | —                                 | 17,051                  | 44,648  | 37,133        | 36,721              | —                               | 2,093                    | 85                        | 1,111   | 4,226  |
| Greater Clark County . . . . .    | —                                 | 10,723                  | 58,469  | 46,246        | 46,246              | —                               | 5,464                    | 2,956                     | 2,647   | 1,156  |
| Hamilton Southeastern . . . . .   | —                                 | 10,678                  | 114,338 | 94,782        | 94,782              | —                               | 10,035                   | —                         | 7,312   | 2,209  |
| Hammond . . . . .                 | —                                 | 21,549                  | 66,751  | 46,958        | 46,958              | —                               | 2,925                    | 742                       | 4,458   | 11,668 |
| Indianapolis . . . . .            | —                                 | 56,513                  | 182,588 | 158,219       | 158,219             | —                               | 15,618                   | 26                        | 1,479   | 7,246  |
| Lake Central . . . . .            | —                                 | 8,015                   | 79,636  | 52,950        | 52,950              | —                               | 3,366                    | 9,694                     | 4,365   | 9,261  |
| MSD Lawrence Township . . . . .   | —                                 | 16,925                  | 95,326  | 56,808        | 56,808              | —                               | 6,404                    | 75                        | 6,509   | 25,530 |
| MSD Perry Township . . . . .      | —                                 | 24,966                  | 69,408  | 42,555        | 42,555              | —                               | 6,189                    | 13,311                    | 4,374   | 2,979  |
| MSD Pike Township . . . . .       | —                                 | 9,503                   | 75,971  | 62,552        | 62,552              | —                               | 5,327                    | 114                       | 3,842   | 4,136  |
| MSD Warren Township . . . . .     | —                                 | 17,650                  | 55,382  | 45,245        | 45,245              | —                               | 4,518                    | 271                       | 4,393   | 955    |
| MSD Washington Township . . . . . | —                                 | 10,351                  | 76,549  | 60,415        | 60,415              | —                               | 5,197                    | 3,114                     | 4,756   | 3,067  |
| MSD Wayne Township . . . . .      | —                                 | 27,327                  | 77,740  | 49,631        | 49,631              | —                               | 5,312                    | 5,827                     | 3,026   | 13,944 |
| Monroe County . . . . .           | —                                 | 9,258                   | 82,573  | 65,828        | 65,828              | —                               | 5,952                    | 901                       | 5,930   | 3,962  |
| New Albany-Floyd County           |                                   |                         |         |               |                     |                                 |                          |                           |         |        |
| Consolidated . . . . .            | —                                 | 10,586                  | 74,701  | 52,112        | 52,112              | —                               | 9,553                    | 5,435                     | 4,668   | 2,933  |
| Penn-Harris-Madison . . . . .     | —                                 | 6,705                   | 59,021  | 34,536        | 34,536              | —                               | 4,672                    | 291                       | 5,711   | 13,811 |
| South Bend . . . . .              | —                                 | 23,398                  | 117,588 | 66,291        | 66,291              | —                               | 6,959                    | —                         | 2,601   | 41,737 |
| Tippecanoe . . . . .              | —                                 | 8,491                   | 70,973  | 56,615        | 56,615              | —                               | 7,331                    | 499                       | 4,710   | 1,818  |
| Vigo County . . . . .             | —                                 | 14,656                  | 64,963  | 46,968        | 46,968              | —                               | 6,723                    | 1,614                     | 3,545   | 6,113  |
| <b>IOWA—Con.</b>                  |                                   |                         |         |               |                     |                                 |                          |                           |         |        |
| Independent Schools—Con.          |                                   |                         |         |               |                     |                                 |                          |                           |         |        |
| Cedar Rapids . . . . .            | 787                               | 14,512                  | 98,410  | 82,385        | 55,333              | —                               | 599                      | 5,031                     | 7,650   | 2,745  |
| Davenport . . . . .               | 251                               | 11,856                  | 85,602  | 75,640        | 58,344              | —                               | —                        | 2,516                     | 4,668   | 2,778  |
| Des Moines . . . . .              | 337                               | 24,025                  | 161,284 | 136,372       | 101,338             | —                               | 501                      | 6,511                     | 9,135   | 8,765  |
| Dubuque . . . . .                 | 429                               | 9,429                   | 60,428  | 53,527        | 41,818              | —                               | —                        | 1,956                     | 3,149   | 1,796  |
| Iowa City . . . . .               | 120                               | 7,742                   | 80,734  | 71,640        | 54,483              | —                               | 537                      | 1,991                     | 2,724   | 3,842  |
| Sioux City . . . . .              | 171                               | 8,974                   | 56,556  | 47,891        | 31,241              | —                               | —                        | 1,617                     | 3,649   | 3,399  |
| Waterloo . . . . .                | 133                               | 6,996                   | 51,838  | 48,230        | 35,283              | —                               | —                        | 531                       | 1,677   | 1,400  |
| <b>KANSAS—Con.</b>                |                                   |                         |         |               |                     |                                 |                          |                           |         |        |
| Independent Schools—Con.          |                                   |                         |         |               |                     |                                 |                          |                           |         |        |
| Blue Valley Unified 229 . . . . . | —                                 | 10,611                  | 165,022 | 137,921       | 137,921             | —                               | 8,066                    | —                         | 11,030  | 8,005  |
| Kansas City Unified . . . . .     | —                                 | 16,532                  | 59,490  | 36,150        | 36,150              | —                               | 4,799                    | 363                       | 5,105   | 13,073 |
| Lawrence Unified . . . . .        | —                                 | 5,198                   | 63,363  | 53,167        | 53,167              | —                               | 3,036                    | —                         | 3,342   | 3,818  |
| Olathe Unified . . . . .          | —                                 | 17,548                  | 147,383 | 115,717       | 115,717             | —                               | 7,313                    | 219                       | 8,725   | 15,409 |
| Shawnee Mission Unified . . . . . | —                                 | 15,279                  | 189,446 | 158,931       | 158,931             | —                               | 10,004                   | —                         | 10,150  | 10,361 |
| Topeka Unified . . . . .          | —                                 | 11,309                  | 38,890  | 32,147        | 32,147              | —                               | 2,653                    | —                         | 2,078   | 2,012  |
| Wichita Unified . . . . .         | —                                 | 35,191                  | 164,194 | 131,225       | 131,225             | —                               | 11,116                   | —                         | 6,479   | 15,374 |
| <b>KENTUCKY—Con.</b>              |                                   |                         |         |               |                     |                                 |                          |                           |         |        |
| Independent Schools—Con.          |                                   |                         |         |               |                     |                                 |                          |                           |         |        |
| Boone County . . . . .            | —                                 | 30,105                  | 89,645  | 81,752        | 64,203              | —                               | 773                      | —                         | 5,174   | 1,946  |
| Bullitt County . . . . .          | 7                                 | 23,269                  | 35,760  | 31,182        | 26,850              | —                               | —                        | —                         | 2,971   | 1,607  |
| Daviess County . . . . .          | —                                 | 24,020                  | 32,690  | 26,638        | 23,074              | —                               | 272                      | —                         | 2,968   | 2,812  |
| Fayette County . . . . .          | 2                                 | 73,941                  | 217,397 | 203,748       | 154,147             | —                               | 3                        | 131                       | 6,893   | 6,622  |
| Hardin County . . . . .           | 40                                | 26,121                  | 35,395  | 31,295        | 26,235              | —                               | —                        | —                         | 2,820   | 1,280  |
| Jefferson County . . . . .        | 30                                | 196,082                 | 518,283 | 475,764       | 362,445             | —                               | 1,038                    | 411                       | 16,821  | 24,249 |
| Kenton County . . . . .           | 4                                 | 27,177                  | 56,710  | 50,633        | 44,116              | —                               | —                        | 196                       | 4,620   | 1,261  |
| Madison County . . . . .          | —                                 | 22,256                  | 29,508  | 26,598        | 22,213              | —                               | —                        | —                         | 1,874   | 1,036  |
| Oldham County . . . . .           | 11                                | 23,140                  | 47,166  | 42,433        | 39,349              | —                               | 200                      | —                         | 2,822   | 1,711  |
| Warren County . . . . .           | 29                                | 23,921                  | 40,941  | 35,786        | 23,314              | —                               | 843                      | —                         | 2,632   | 1,680  |
| <b>LOUISIANA—Con.</b>             |                                   |                         |         |               |                     |                                 |                          |                           |         |        |
| Independent Schools—Con.          |                                   |                         |         |               |                     |                                 |                          |                           |         |        |
| Ascension Parish . . . . .        | —                                 | 5,453                   | 103,986 | 95,849        | 48,049              | —                               | 825                      | —                         | 3,216   | 4,096  |
| Bossier Parish . . . . .          | —                                 | 6,069                   | 90,551  | 79,982        | 36,110              | —                               | 816                      | —                         | 2,682   | 7,071  |
| Caddo Parish . . . . .            | —                                 | 14,007                  | 192,543 | 178,623       | 102,936             | —                               | 2,018                    | —                         | 2,983   | 8,919  |
| Calcasieu Parish . . . . .        | —                                 | 11,846                  | 155,353 | 139,599       | 46,081              | —                               | 2,426                    | 398                       | 2,562   | 10,368 |
| East Baton Rouge Parish . . . . . | —                                 | 21,912                  | 306,164 | 281,865       | 121,017             | —                               | 3,667                    | 296                       | 3,094   | 17,242 |
| Iberia Parish . . . . .           | —                                 | 4,717                   | 48,559  | 43,293        | 13,778              | —                               | 302                      | 291                       | 1,674   | 2,999  |
| Jefferson Parish . . . . .        | —                                 | 14,268                  | 268,720 | 241,559       | 70,001              | —                               | 3,021                    | 735                       | 7,197   | 16,208 |
| Lafayette Parish . . . . .        | —                                 | 11,980                  | 157,294 | 148,831       | 48,410              | —                               | 1,279                    | 133                       | 2,863   | 4,188  |
| Lafourche Parish . . . . .        | —                                 | 8,227                   | 62,019  | 55,898        | 25,850              | —                               | 761                      | 6                         | 1,451   | 3,903  |
| Livingston Parish . . . . .       | —                                 | 7,299                   | 55,170  | 47,129        | 14,164              | —                               | 1,074                    | —                         | 3,596   | 3,371  |
| Orleans Parish . . . . .          | —                                 | 4,881                   | 194,770 | 159,253       | 79,898              | —                               | 759                      | —                         | 1,523   | 33,235 |
| Ouachita Parish . . . . .         | —                                 | 7,243                   | 63,820  | 55,682        | 17,985              | —                               | 607                      | —                         | 2,549   | 4,982  |
| Rapides Parish . . . . .          | —                                 | 7,708                   | 72,316  | 65,193        | 28,657              | —                               | 684                      | —                         | 3,156   | 3,283  |
| St Landry Parish . . . . .        | —                                 | 6,643                   | 38,160  | 31,892        | 9,343               | —                               | 592                      | 89                        | 997     | 4,590  |
| St Tammany Parish . . . . .       | —                                 | 13,395                  | 186,539 | 172,916       | 95,556              | —                               | 2,130                    | —                         | 4,626   | 6,867  |
| Tangipahoa Parish . . . . .       | —                                 | 7,062                   | 42,952  | 38,125        | 5,631               | —                               | 370                      | —                         | 1,856   | 2,601  |

See footnotes at end of table.

Table 15.

## Finances of Individual Public Elementary-Secondary School Systems With Enrollments of 10,000 or More: 2008–2009—Con.

(In thousands of dollars. Detail may not add to total because of rounding. For meaning of abbreviations and symbols, see introductory text)

| Geographic area                   | Elementary-secondary expenditure |         |                      |                   |                        |                   |                  |         |               |               |
|-----------------------------------|----------------------------------|---------|----------------------|-------------------|------------------------|-------------------|------------------|---------|---------------|---------------|
|                                   | Current spending                 |         |                      |                   |                        |                   |                  |         |               |               |
|                                   | Total                            | Total   | For selected objects |                   | For selected functions |                   |                  |         |               |               |
|                                   |                                  |         | Salaries and wages   | Employee benefits | Total <sup>2</sup>     | Instruction       | Support services | Total   | Pupil support | Staff support |
|                                   |                                  |         |                      |                   | Salaries and wages     | Employee benefits |                  |         |               |               |
| <b>INDIANA—Con.</b>               |                                  |         |                      |                   |                        |                   |                  |         |               |               |
| Independent Schools—Con.          |                                  |         |                      |                   |                        |                   |                  |         |               |               |
| Gary . . . . .                    | 183,469                          | 176,116 | 98,401               | 45,993            | 93,125                 | 61,135            | 29,425           | 75,156  | 10,382        | 8,395         |
| Greater Clark County . . . . .    | 115,127                          | 103,900 | 63,263               | 27,252            | 66,030                 | 45,079            | 18,309           | 33,255  | 4,325         | 5,054         |
| Hamilton Southeastern . . . . .   | 147,047                          | 134,886 | 75,927               | 40,659            | 77,534                 | 50,128            | 26,460           | 49,964  | 6,201         | 4,559         |
| Hammond . . . . .                 | 165,155                          | 143,475 | 78,193               | 47,700            | 80,552                 | 48,351            | 28,841           | 55,727  | 10,824        | 8,249         |
| Indianapolis . . . . .            | 547,158                          | 463,507 | 277,224              | 112,822           | 250,530                | 169,227           | 67,006           | 191,442 | 21,315        | 28,625        |
| Lake Central . . . . .            | 113,942                          | 93,772  | 53,426               | 30,440            | 56,990                 | 38,635            | 17,205           | 33,662  | 4,547         | 1,478         |
| MSD Lawrence Township . . . . .   | 191,898                          | 159,207 | 94,221               | 46,800            | 99,607                 | 67,718            | 28,738           | 52,339  | 4,179         | 2,680         |
| MSD Perry Township . . . . .      | 160,659                          | 149,204 | 85,273               | 42,834            | 65,335                 | 55,624            | 7,759            | 77,832  | 5,575         | 4,276         |
| MSD Pike Township . . . . .       | 114,730                          | 101,023 | 59,167               | 29,178            | 62,008                 | 39,844            | 19,594           | 34,950  | 5,026         | 5,191         |
| MSD Warren Township . . . . .     | 130,614                          | 120,056 | 69,978               | 32,348            | 52,371                 | 44,790            | 6,073            | 65,440  | 5,526         | 3,729         |
| MSD Washington Township . . . . . | 118,328                          | 106,518 | 62,906               | 27,974            | 61,078                 | 41,770            | 17,640           | 39,472  | 4,767         | 4,703         |
| MSD Wayne Township . . . . .      | 194,232                          | 170,382 | 97,540               | 49,185            | 102,244                | 70,411            | 28,036           | 59,192  | 4,880         | 5,055         |
| Monroe County . . . . .           | 114,808                          | 102,668 | 60,168               | 24,781            | 55,516                 | 38,219            | 15,706           | 40,105  | 5,128         | 3,745         |
| New Albany-Floyd County           |                                  |         |                      |                   |                        |                   |                  |         |               |               |
| Consolidated . . . . .            | 144,812                          | 111,897 | 65,203               | 30,769            | 65,508                 | 43,020            | 19,903           | 40,263  | 5,716         | 4,963         |
| Penn-Harris-Madison . . . . .     | 104,899                          | 89,274  | 42,516               | 33,416            | 45,322                 | 28,127            | 14,855           | 39,238  | 2,693         | 4,567         |
| South Bend . . . . .              | 257,769                          | 225,302 | 129,269              | 67,136            | 132,405                | 86,054            | 42,546           | 81,535  | 10,536        | 10,304        |
| Tippecanoe . . . . .              | 109,890                          | 87,946  | 49,943               | 22,300            | 50,493                 | 33,831            | 15,114           | 33,504  | 2,729         | 4,383         |
| Vigo County . . . . .             | 159,674                          | 142,590 | 84,264               | 37,420            | 89,190                 | 57,919            | 26,171           | 46,747  | 7,030         | 5,800         |
| <b>IOWA—Con.</b>                  |                                  |         |                      |                   |                        |                   |                  |         |               |               |
| Independent Schools—Con.          |                                  |         |                      |                   |                        |                   |                  |         |               |               |
| Cedar Rapids . . . . .            | 211,980                          | 182,112 | 114,579              | 37,151            | 113,096                | 78,346            | 25,228           | 58,900  | 4,530         | 6,076         |
| Davenport . . . . .               | 169,036                          | 154,037 | 93,086               | 33,018            | 104,397                | 70,325            | 24,194           | 42,859  | 4,294         | 4,513         |
| Des Moines . . . . .              | 381,696                          | 340,302 | 217,803              | 86,518            | 219,297                | 150,889           | 58,790           | 105,858 | 21,375        | 7,831         |
| Dubuque . . . . .                 | 112,344                          | 104,843 | 66,661               | 21,869            | 70,026                 | 47,112            | 14,859           | 30,810  | 5,093         | 3,548         |
| Iowa City . . . . .               | 125,822                          | 112,647 | 73,148               | 21,215            | 74,610                 | 54,849            | 15,825           | 34,227  | 2,804         | 6,098         |
| Sioux City . . . . .              | 141,920                          | 128,894 | 80,233               | 29,769            | 87,880                 | 58,251            | 22,235           | 35,282  | 4,386         | 3,397         |
| Waterloo . . . . .                | 144,134                          | 94,897  | 58,896               | 19,074            | 62,228                 | 43,088            | 13,669           | 28,111  | 2,998         | 3,525         |
| <b>KANSAS—Con.</b>                |                                  |         |                      |                   |                        |                   |                  |         |               |               |
| Independent Schools—Con.          |                                  |         |                      |                   |                        |                   |                  |         |               |               |
| Blue Valley Unified 229 . . . . . | 359,080                          | 192,770 | 132,775              | 34,693            | 118,499                | 89,477            | 23,213           | 65,995  | 11,800        | 13,644        |
| Kansas City Unified . . . . .     | 261,268                          | 222,853 | 122,488              | 33,483            | 134,158                | 69,939            | 27,142           | 77,920  | 5,185         | 16,067        |
| Lawrence Unified . . . . .        | 118,941                          | 103,054 | 65,669               | 19,857            | 62,646                 | 44,400            | 13,263           | 35,712  | 6,813         | 5,518         |
| Olathe Unified . . . . .          | 317,249                          | 259,169 | 177,499              | 44,969            | 168,598                | 125,932           | 31,745           | 80,927  | 15,188        | 13,505        |
| Shawnee Mission Unified . . . . . | 366,502                          | 275,805 | 191,815              | 49,849            | 178,816                | 136,308           | 35,077           | 85,901  | 16,006        | 10,845        |
| Topeka Unified . . . . .          | 157,074                          | 146,860 | 95,161               | 28,458            | 90,269                 | 64,574            | 19,578           | 49,771  | 9,904         | 5,569         |
| Wichita Unified . . . . .         | 584,111                          | 515,246 | 326,414              | 106,416           | 286,680                | 202,498           | 63,810           | 210,203 | 40,251        | 38,527        |
| <b>KENTUCKY—Con.</b>              |                                  |         |                      |                   |                        |                   |                  |         |               |               |
| Independent Schools—Con.          |                                  |         |                      |                   |                        |                   |                  |         |               |               |
| Boone County . . . . .            | 171,781                          | 146,126 | 96,345               | 28,994            | 87,238                 | 64,929            | 18,147           | 50,287  | 7,697         | 4,390         |
| Bullitt County . . . . .          | 134,120                          | 96,793  | 64,836               | 19,626            | 59,664                 | 45,156            | 12,020           | 30,253  | 2,995         | 4,854         |
| Daviess County . . . . .          | 107,778                          | 98,403  | 63,389               | 20,323            | 61,796                 | 44,313            | 13,355           | 29,553  | 3,849         | 3,412         |
| Fayette County . . . . .          | 370,343                          | 338,678 | 222,946              | 67,563            | 207,240                | 149,642           | 47,870           | 112,716 | 17,833        | 17,581        |
| Hardin County . . . . .           | 144,153                          | 113,503 | 75,206               | 23,041            | 66,126                 | 50,342            | 13,648           | 38,442  | 7,095         | 6,495         |
| Jefferson County . . . . .        | 1,063,418                        | 991,805 | 675,629              | 201,338           | 528,192                | 401,450           | 106,068          | 408,705 | 47,131        | 86,345        |
| Kenton County . . . . .           | 125,559                          | 106,248 | 70,959               | 21,705            | 64,212                 | 47,332            | 14,412           | 36,657  | 6,180         | 3,472         |
| Madison County . . . . .          | 117,930                          | 87,287  | 53,872               | 18,368            | 55,028                 | 36,930            | 13,155           | 26,999  | 4,770         | 4,419         |
| Oldham County . . . . .           | 132,299                          | 90,809  | 59,327               | 19,953            | 53,938                 | 39,073            | 11,936           | 32,803  | 6,024         | 4,061         |
| Warren County . . . . .           | 143,489                          | 97,441  | 61,448               | 21,489            | 63,905                 | 43,787            | 16,133           | 25,481  | 2,301         | 2,749         |
| <b>LOUISIANA—Con.</b>             |                                  |         |                      |                   |                        |                   |                  |         |               |               |
| Independent Schools—Con.          |                                  |         |                      |                   |                        |                   |                  |         |               |               |
| Ascension Parish . . . . .        | 233,402                          | 190,839 | 111,002              | 43,591            | 112,921                | 77,607            | 29,151           | 68,560  | 8,249         | 8,383         |
| Bossier Parish . . . . .          | 221,985                          | 188,315 | 116,216              | 45,240            | 109,345                | 74,387            | 28,882           | 68,068  | 8,422         | 11,251        |
| Caddo Parish . . . . .            | 479,110                          | 436,363 | 280,964              | 96,063            | 254,255                | 177,232           | 61,013           | 158,026 | 18,960        | 33,028        |
| Calcasieu Parish . . . . .        | 362,770                          | 320,839 | 204,205              | 58,031            | 185,225                | 133,852           | 37,465           | 117,179 | 17,591        | 23,988        |
| East Baton Rouge Parish . . . . . | 577,107                          | 526,133 | 294,422              | 100,858           | 295,551                | 202,794           | 64,449           | 202,342 | 28,203        | 26,794        |
| Iberia Parish . . . . .           | 160,007                          | 130,837 | 82,818               | 22,324            | 80,558                 | 58,976            | 15,459           | 41,141  | 4,052         | 5,861         |
| Jefferson Parish . . . . .        | 593,265                          | 543,013 | 298,445              | 110,094           | 297,517                | 199,572           | 73,076           | 219,268 | 22,169        | 23,666        |
| Lafayette Parish . . . . .        | 302,414                          | 289,188 | 183,987              | 54,134            | 177,762                | 129,640           | 35,685           | 97,073  | 19,918        | 12,782        |
| Lafourche Parish . . . . .        | 160,339                          | 144,427 | 90,045               | 27,094            | 81,345                 | 58,107            | 16,677           | 54,048  | 8,777         | 7,307         |
| Livingston Parish . . . . .       | 226,909                          | 204,343 | 129,177              | 42,165            | 131,361                | 91,160            | 29,083           | 58,950  | 7,461         | 7,320         |
| Orleans Parish . . . . .          | 276,165                          | 151,721 | 69,221               | 18,816            | 81,982                 | 42,636            | 12,276           | 65,725  | 7,072         | 12,252        |
| Ouachita Parish . . . . .         | 206,814                          | 185,237 | 119,364              | 37,034            | 106,672                | 75,687            | 23,557           | 66,613  | 7,985         | 10,888        |
| Rapides Parish . . . . .          | 217,579                          | 212,366 | 129,514              | 49,213            | 128,334                | 89,160            | 33,408           | 68,721  | 9,018         | 10,024        |
| St Landry Parish . . . . .        | 144,954                          | 137,927 | 84,460               | 34,333            | 85,978                 | 57,948            | 22,801           | 42,314  | 5,376         | 4,309         |
| St Tammany Parish . . . . .       | 473,918                          | 378,786 | 239,597              | 94,010            | 231,285                | 163,532           | 59,692           | 126,902 | 14,698        | 14,465        |
| Tangipahoa Parish . . . . .       | 171,983                          | 166,887 | 103,399              | 34,196            | 102,464                | 69,781            | 22,534           | 54,270  | 5,689         | 8,198         |

See footnotes at end of table.

Table 15.

## Finances of Individual Public Elementary-Secondary School Systems With Enrollments of 10,000 or More: 2008–2009—Con.

(In thousands of dollars. Detail may not add to total because of rounding. For meaning of abbreviations and symbols, see introductory text)

| Geographic area                                | Elementary-secondary expenditure—Con. |                         |                        |        |                |                    |                  | Indebtedness   |  |   |
|--|---------------------------------------|-------------------------|------------------------|--------|----------------|--------------------|------------------|--|--|---|
|  | Current spending—Con.                 |                         |                        |        | Capital outlay | Inter-governmental | Interest on debt | Total long-term debt outstanding at end of fiscal year | Long-term debt issued during fiscal year | Long-term debt retired during fiscal year |
|  | For selected functions—Con.           |                         |                        |        |                |                    |                  |  |  |   |
|  | Support services—Con.                 |                         |                        |        |                |                    |                  |  |  |   |
| General administration                         | School administration                 | Other and non-specified | Other current spending |        |                |                    |                  |  |  |   |
| <b>INDIANA—Con.</b>                            |                                       |                         |                        |        |                |                    |                  |  |  |   |
| Independent Schools—Con.                       |                                       |                         |                        |        |                |                    |                  |  |  |   |
| Gary . . . . .                                 | 2,246                                 | 10,222                  | 43,911                 | 7,835  | 6,601          | 146                | 606              | 45,694   | 4,615                                    | 3,497                                     |
| Greater Clark County . . . . .                 | 867                                   | 4,710                   | 18,299                 | 4,615  | 4,924          | 2,717              | 3,586            | 124,178  | 41,955                                   | 3,598                                     |
| Hamilton Southeastern . . . . .                | 2,591                                 | 7,880                   | 28,733                 | 7,388  | 9,847          | 1,910              | 404              | 336,879  | 14,940                                   | 20,095                                    |
| Hammond . . . . .                              | 1,910                                 | 7,590                   | 27,154                 | 7,196  | 10,994         | 40                 | 10,646           | 210,078  | 3,498                                    | 11,650                                    |
| Indianapolis . . . . .                         | 10,402                                | 24,125                  | 106,975                | 21,535 | 65,168         | 14,258             | 4,225            | 706,266  | —  | 36,723                                    |
| Lake Central . . . . .                         | 845                                   | 3,194                   | 23,598                 | 3,120  | 13,679         | 5,590              | 901              | 71,919   | 456                                      | 5,693                                     |
| MSD Lawrence Township . . . . .                | 1,666                                 | 7,535                   | 36,279                 | 7,261  | 30,172         | 73                 | 2,446            | 226,935  | —  | 19,144                                    |
| MSD Perry Township . . . . .                   | 1,060                                 | 7,031                   | 59,890                 | 6,037  | 10,476         | 61                 | 918              | 127,540  | —  | 9,106                                     |
| MSD Pike Township . . . . .                    | 1,250                                 | 5,641                   | 17,842                 | 4,065  | 10,181         | 611                | 2,915            | 63,946   | 19,685                                   | 13,970                                    |
| MSD Warren Township . . . . .                  | 1,725                                 | 5,472                   | 48,988                 | 2,245  | 9,374          | 73                 | 1,111            | 126,950  | —  | 9,125                                     |
| MSD Washington Township . . . . .              | 2,927                                 | 6,663                   | 20,412                 | 5,968  | 8,212          | 1,580              | 2,018            | 59,198   | 32,000                                   | 5,338                                     |
| MSD Wayne Township . . . . .                   | 1,832                                 | 7,658                   | 39,767                 | 8,946  | 18,702         | 2,950              | 2,198            | 294,596  | 434                                      | 8,308                                     |
| Monroe County . . . . .                        | 520                                   | 6,406                   | 24,306                 | 7,047  | 10,033         | 415                | 1,692            | 124,857  | 40,685                                   | 8,235                                     |
| New Albany-Floyd County Consolidated . . . . . | 1,092                                 | 6,614                   | 21,878                 | 6,126  | 22,120         | 1,899              | 8,896            | 174,732  | —  | 13,254                                    |
| Penn-Harris-Madison . . . . .                  | 969                                   | 4,234                   | 26,775                 | 4,714  | 7,436          | 7,226              | 963              | 81,210   | 7,715                                    | 10,834                                    |
| South Bend . . . . .                           | 2,296                                 | 11,086                  | 47,313                 | 11,362 | 18,123         | 523                | 13,821           | 222,287  | 36,177                                   | 10,887                                    |
| Tippecanoe . . . . .                           | 1,261                                 | 5,447                   | 19,684                 | 3,949  | 12,236         | 5,696              | 4,012            | 112,335  | 26,990                                   | 11,620                                    |
| Vigo County . . . . .                          | 1,514                                 | 6,576                   | 25,827                 | 6,653  | 13,102         | 3,888              | 94               | 84,660   | —  | 8,264                                     |
| <b>IOWA—Con.</b>                               |                                       |                         |                        |        |                |                    |                  |  |  |   |
| Independent Schools—Con.                       |                                       |                         |                        |        |                |                    |                  |  |  |   |
| Cedar Rapids . . . . .                         | 2,686                                 | 11,825                  | 33,783                 | 10,116 | 21,070         | 5,755              | 3,043            | 57,685   | —  | 9,050                                     |
| Davenport . . . . .                            | 3,316                                 | 9,250                   | 21,486                 | 6,781  | 10,221         | 4,274              | 504              | 6,960  | —  | 6,655                                     |
| Des Moines . . . . .                           | 4,709                                 | 19,597                  | 52,346                 | 15,147 | 29,820         | 10,832             | 742              | 2,060  | —  | 18,810                                    |
| Dubuque . . . . .                              | 1,652                                 | 5,749                   | 14,768                 | 4,007  | 4,631          | 1,389              | 1,481            | 33,300   | —  | 7,466                                     |
| Iowa City . . . . .                            | 1,624                                 | 5,231                   | 18,470                 | 3,810  | 9,448          | 2,668              | 1,059            | 26,690   | —  | 2,515                                     |
| Sioux City . . . . .                           | 2,478                                 | 7,894                   | 17,127                 | 5,732  | 8,195          | 2,771              | 2,060            | 50,790   | 10,000                                   | 14,360                                    |
| Waterloo . . . . .                             | 1,073                                 | 5,492                   | 15,023                 | 4,558  | 39,522         | 7,965              | 1,750            | 46,400   | 46,400                                   | 35,000                                    |
| <b>KANSAS—Con.</b>                             |                                       |                         |                        |        |                |                    |                  |  |  |   |
| Independent Schools—Con.                       |                                       |                         |                        |        |                |                    |                  |  |  |   |
| Blue Valley Unified 229 . . . . .              | 2,211                                 | 9,879                   | 28,461                 | 8,276  | 151,557        | 722                | 14,031           | 360,875  | 73,000                                   | 23,860                                    |
| Kansas City Unified . . . . .                  | 3,629                                 | 11,026                  | 42,013                 | 10,775 | 33,416         | —                  | 4,999            | 98,965   | —  | 4,335                                     |
| Lawrence Unified . . . . .                     | 947                                   | 5,654                   | 16,780                 | 4,696  | 11,732         | —                  | 4,155            | 89,255   | —  | 6,785                                     |
| Olathe Unified . . . . .                       | 1,370                                 | 13,923                  | 36,941                 | 9,644  | 42,368         | 1,466              | 14,246           | 369,801  | 149,870                                  | 76,147                                    |
| Shawnee Mission Unified . . . . .              | 2,268                                 | 14,121                  | 42,661                 | 11,088 | 78,794         | 6                  | 11,897           | 249,200  | 15,850                                   | 26,725                                    |
| Topeka Unified . . . . .                       | 2,490                                 | 9,081                   | 22,727                 | 6,820  | 6,999          | 1,112              | 2,103            | 59,165   | —  | 26,230                                    |
| Wichita Unified . . . . .                      | 8,615                                 | 33,734                  | 89,076                 | 18,363 | 59,660         | —                  | 9,205            | 381,165  | 188,260                                  | 13,075                                    |
| <b>KENTUCKY—Con.</b>                           |                                       |                         |                        |        |                |                    |                  |  |  |   |
| Independent Schools—Con.                       |                                       |                         |                        |        |                |                    |                  |  |  |   |
| Boone County . . . . .                         | 4,152                                 | 8,775                   | 25,273                 | 8,601  | 16,960         | —                  | 8,695            | 204,019  | 14,270                                   | 8,802                                     |
| Bullitt County . . . . .                       | 1,395                                 | 6,949                   | 14,060                 | 6,876  | 33,037         | —                  | 4,290            | 159,899  | 317                                      | 4,961                                     |
| Daviess County . . . . .                       | 728                                   | 6,574                   | 14,990                 | 7,054  | 6,894          | —                  | 2,481            | 61,055   | 635                                      | 3,914                                     |
| Fayette County . . . . .                       | 4,357                                 | 16,582                  | 56,363                 | 18,722 | 22,662         | —                  | 9,003            | 242,656  | 42,248                                   | 10,346                                    |
| Hardin County . . . . .                        | 918                                   | 5,716                   | 18,218                 | 8,935  | 26,471         | —                  | 4,179            | 113,810  | 32,325                                   | 3,912                                     |
| Jefferson County . . . . .                     | 5,019                                 | 73,436                  | 196,774                | 54,908 | 52,376         | —                  | 19,237           | 415,680  | 13,600                                   | 33,362                                    |
| Kenton County . . . . .                        | 2,186                                 | 5,627                   | 19,192                 | 5,379  | 11,972         | 6                  | 7,333            | 189,472  | 29,400                                   | 8,842                                     |
| Madison County . . . . .                       | 1,289                                 | 3,067                   | 13,454                 | 5,260  | 27,175         | —                  | 3,468            | 97,290   | 20,055                                   | 3,658                                     |
| Oldham County . . . . .                        | 1,699                                 | 5,750                   | 15,269                 | 4,068  | 34,061         | —                  | 7,429            | 166,652  | —  | 7,052                                     |
| Warren County . . . . .                        | 893                                   | 4,307                   | 15,231                 | 8,055  | 41,669         | —                  | 4,379            | 146,963  | 29,625                                   | 7,084                                     |
| <b>LOUISIANA—Con.</b>                          |                                       |                         |                        |        |                |                    |                  |  |  |   |
| Independent Schools—Con.                       |                                       |                         |                        |        |                |                    |                  |  |  |   |
| Ascension Parish . . . . .                     | 3,684                                 | 9,185                   | 39,059                 | 9,358  | 38,004         | 208                | 4,351            | 105,182  | 7,188                                    | 5,635                                     |
| Bossier Parish . . . . .                       | 2,013                                 | 11,705                  | 34,677                 | 10,902 | 30,291         | 223                | 3,156            | 78,325   | 67                                       | 8,129                                     |
| Caddo Parish . . . . .                         | 5,508                                 | 25,779                  | 74,751                 | 24,082 | 37,187         | 2                  | 5,558            | 136,019  | 17,359                                   | 5,023                                     |
| Calcasieu Parish . . . . .                     | 4,603                                 | 17,877                  | 53,120                 | 18,435 | 32,773         | —                  | 9,158            | 378,089  | 60,693                                   | 17,549                                    |
| East Baton Rouge Parish . . . . .              | 15,654                                | 23,980                  | 107,711                | 28,240 | 44,040         | 6,934              | —                | 1,063  | —  | 164                                       |
| Iberia Parish . . . . .                        | 2,027                                 | 5,388                   | 23,813                 | 9,138  | 25,578         | 153                | 3,439            | 77,036   | 7,000                                    | 3,975                                     |
| Jefferson Parish . . . . .                     | 27,801                                | 33,518                  | 112,114                | 26,228 | 39,990         | 31                 | 10,231           | 178,463  | 14,873                                   | 11,121                                    |
| Lafayette Parish . . . . .                     | 4,095                                 | 13,921                  | 46,357                 | 14,353 | 10,318         | 1                  | 2,907            | 165,803  | —  | 7,748                                     |
| Lafourche Parish . . . . .                     | 2,345                                 | 7,481                   | 28,138                 | 9,034  | 11,525         | 512                | 3,875            | 101,531  | 20,000                                   | 5,973                                     |
| Livingston Parish . . . . .                    | 2,950                                 | 9,589                   | 31,630                 | 14,032 | 19,984         | 1                  | 2,581            | 55,805   | —  | 3,378                                     |
| Orleans Parish . . . . .                       | 5,008                                 | 7,818                   | 33,575                 | 4,014  | 17,213         | 97,756             | 9,475            | 426,331  | 14,481                                   | 27,436                                    |
| Ouachita Parish . . . . .                      | 1,537                                 | 10,728                  | 35,475                 | 11,952 | 15,325         | 58                 | 6,194            | 158,319  | 44,403                                   | 35,364                                    |
| Rapides Parish . . . . .                       | 3,558                                 | 11,836                  | 34,285                 | 15,311 | 1,607          | 251                | 3,355            | 140,204  | 19,530                                   | 6,581                                     |
| St Landry Parish . . . . .                     | 2,691                                 | 7,398                   | 22,540                 | 9,635  | 6,692          | 15                 | 320              | 26,795   | 4,664                                    | 792                                       |
| St Tammany Parish . . . . .                    | 7,249                                 | 20,181                  | 70,309                 | 20,599 | 85,574         | 727                | 8,831            | 346,271  | 87,762                                   | 12,595                                    |
| Tangipahoa Parish . . . . .                    | 1,614                                 | 9,866                   | 28,903                 | 10,153 | 4,023          | 14                 | 1,059            | 667  | —  | 5,552                                     |

See footnotes at end of table.

Table 15.

## Finances of Individual Public Elementary-Secondary School Systems With Enrollments of 10,000 or More: 2008-2009—Con.

(In thousands of dollars. Detail may not add to total because of rounding. For meaning of abbreviations and symbols, see introductory text)

| Geographic area                      | Enrollment <sup>1</sup> | Elementary-secondary revenue |         |                        |                   |                 |                        |               |                    |                   |
|--------------------------------------|-------------------------|------------------------------|---------|------------------------|-------------------|-----------------|------------------------|---------------|--------------------|-------------------|
|                                      |                         | Federal sources              |         |                        |                   |                 |                        | State sources |                    |                   |
|                                      |                         | Total                        | Total   | Compensatory (Title I) | Special education | Child nutrition | Other and nonspecified | Total         | Formula assistance | Special education |
| <b>LOUISIANA—Con.</b>                |                         |                              |         |                        |                   |                 |                        |               |                    |                   |
| Independent Schools—Con.             |                         |                              |         |                        |                   |                 |                        |               |                    |                   |
| Terbonne Parish . . . . .            | 18,898                  | 191,369                      | 23,375  | 6,797                  | 4,650             | 5,616           | 6,312                  | 97,662        | 88,171             | 650               |
| Dependent Schools:                   |                         |                              |         |                        |                   |                 |                        |               |                    |                   |
| Louisiana Recovery Schools . . . . . | 12,675                  | 336,172                      | 199,469 | 17,550                 | 3,916             | 6,098           | 171,905                | 85,854        | 52,084             | 185               |
| <b>MARYLAND</b>                      |                         |                              |         |                        |                   |                 |                        |               |                    |                   |
| Dependent Schools:                   |                         |                              |         |                        |                   |                 |                        |               |                    |                   |
| Anne Arundel County . . . . .        | 73,653                  | 1,031,083                    | 45,403  | 10,358                 | 15,680            | 7,458           | 11,907                 | 361,689       | 185,154            | 25,507            |
| Baltimore . . . . .                  | 82,266                  | 1,382,981                    | 152,921 | 65,736                 | 21,920            | 25,359          | 39,906                 | 944,414       | 387,951            | 86,590            |
| Baltimore County . . . . .           | 103,180                 | 1,482,453                    | 75,829  | 20,662                 | 22,847            | 16,903          | 15,417                 | 628,953       | 343,805            | 45,537            |
| Calvert County . . . . .             | 17,052                  | 244,248                      | 8,069   | 1,245                  | 3,267             | 1,098           | 2,459                  | 107,036       | 66,531             | 6,217             |
| Carroll County . . . . .             | 27,964                  | 424,503                      | 13,157  | 1,700                  | 6,062             | 1,682           | 3,713                  | 176,590       | 111,303            | 13,386            |
| Cecil County . . . . .               | 16,209                  | 221,998                      | 11,195  | 2,414                  | 3,787             | 2,527           | 2,467                  | 113,703       | 67,197             | 8,055             |
| Charles County . . . . .             | 26,727                  | 361,876                      | 16,564  | 2,924                  | 5,126             | 3,298           | 5,216                  | 182,727       | 109,698            | 7,133             |
| Frederick County . . . . .           | 40,070                  | 608,295                      | 19,167  | 3,447                  | 7,663             | 3,560           | 4,497                  | 248,608       | 153,075            | 14,561            |
| Harford County . . . . .             | 38,610                  | 603,562                      | 21,701  | 4,246                  | 7,820             | 4,765           | 4,870                  | 250,290       | 153,065            | 18,014            |
| Howard County . . . . .              | 49,905                  | 835,108                      | 21,029  | 2,761                  | 9,108             | 3,054           | 6,106                  | 258,725       | 147,440            | 12,231            |
| Montgomery County . . . . .          | 139,282                 | 2,508,088                    | 91,702  | 21,412                 | 28,388            | 18,311          | 23,591                 | 602,349       | 219,372            | 46,004            |
| Prince Georges County . . . . .      | 127,977                 | 1,914,801                    | 117,996 | 28,538                 | 25,568            | 31,110          | 32,780                 | 1,062,593     | 528,262            | 67,113            |
| St Marys County . . . . .            | 16,752                  | 234,690                      | 13,598  | 2,037                  | 3,508             | 2,164           | 5,889                  | 113,889       | 65,783             | 6,849             |
| Washington County . . . . .          | 21,734                  | 293,460                      | 17,383  | 3,580                  | 4,506             | 4,634           | 4,663                  | 164,894       | 90,455             | 9,740             |
| Wicomico County . . . . .            | 14,590                  | 237,975                      | 14,942  | 3,869                  | 3,009             | 3,705           | 4,359                  | 140,795       | 64,124             | 6,066             |
| <b>MASSACHUSETTS</b>                 |                         |                              |         |                        |                   |                 |                        |               |                    |                   |
| Dependent Schools:                   |                         |                              |         |                        |                   |                 |                        |               |                    |                   |
| Boston . . . . .                     | 55,923                  | 1,232,829                    | 118,739 | 42,851                 | 18,767            | 12,937          | 44,184                 | 254,043       | 198,137            | —                 |
| Brockton . . . . .                   | 15,312                  | 226,856                      | 27,626  | 5,418                  | 4,148             | 228             | 17,832                 | 148,772       | 115,352            | —                 |
| Lawrence . . . . .                   | 12,221                  | 208,571                      | 34,222  | 9,978                  | 3,447             | 3,013           | 17,784                 | 152,417       | 121,747            | —                 |
| Lowell . . . . .                     | 13,400                  | 238,706                      | 31,479  | 7,616                  | 4,033             | 2,716           | 17,114                 | 159,009       | 107,274            | —                 |
| Lynn . . . . .                       | 13,273                  | 214,811                      | 29,676  | 7,225                  | 3,964             | 2,716           | 15,771                 | 132,705       | 105,240            | —                 |
| New Bedford . . . . .                | 12,609                  | 199,720                      | 31,346  | 7,102                  | 3,675             | 3,285           | 17,284                 | 138,468       | 99,287             | —                 |
| Newton . . . . .                     | 11,700                  | 272,411                      | 9,522   | 972                    | 2,826             | 1,424           | 4,300                  | 95,429        | 12,940             | —                 |
| Springfield . . . . .                | 25,360                  | 447,199                      | 74,939  | 19,526                 | 7,413             | 5,862           | 42,138                 | 309,135       | 235,105            | —                 |
| Worcester . . . . .                  | 23,109                  | 411,253                      | 60,922  | 23,860                 | 7,176             | 3,342           | 26,544                 | 244,739       | 161,512            | —                 |
| <b>MICHIGAN</b>                      |                         |                              |         |                        |                   |                 |                        |               |                    |                   |
| Independent Schools:                 |                         |                              |         |                        |                   |                 |                        |               |                    |                   |
| Ann Arbor . . . . .                  | 16,523                  | 231,163                      | 11,897  | 2,251                  | —                 | 1,521           | 8,125                  | 86,841        | 74,974             | 11,038            |
| Chippewa Valley . . . . .            | 15,729                  | 166,960                      | 11,035  | 746                    | —                 | —               | 10,289                 | 97,405        | 91,459             | 3,884             |
| Dearborn . . . . .                   | 18,478                  | 230,467                      | 24,963  | 9,815                  | —                 | 3,661           | 11,487                 | 127,467       | 106,302            | 11,415            |
| Detroit . . . . .                    | 97,577                  | 1,294,223                    | 249,063 | 123,013                | 24,228            | —               | 101,822                | 731,678       | 550,676            | 103,245           |
| Farmington . . . . .                 | 12,071                  | 174,265                      | 9,486   | 623                    | —                 | 850             | 8,013                  | 77,741        | 65,491             | 11,258            |
| Flint . . . . .                      | 14,281                  | 185,823                      | 37,499  | 13,116                 | —                 | 4,273           | 20,110                 | 112,987       | 89,946             | 8,187             |
| Forest Hills . . . . .               | 10,101                  | 124,911                      | 4,632   | 242                    | —                 | 352             | 4,038                  | 65,188        | 61,753             | 2,868             |
| Grand Rapids . . . . .               | 19,815                  | 267,536                      | 40,191  | 13,344                 | —                 | 8,112           | 18,735                 | 132,138       | 92,273             | 20,876            |
| Huron Valley . . . . .               | 10,502                  | 121,849                      | 6,423   | 974                    | —                 | 1,008           | 4,441                  | 67,077        | 60,396             | 5,236             |
| Kalamazoo . . . . .                  | 12,161                  | 147,615                      | 20,856  | 5,832                  | —                 | 4,182           | 10,842                 | 73,677        | 60,463             | 4,458             |
| L'Anse Creuse . . . . .              | 12,263                  | 133,418                      | 8,149   | 1,716                  | —                 | 1,392           | 5,041                  | 76,799        | 70,140             | 3,816             |
| Lansing . . . . .                    | 14,940                  | 172,903                      | 29,064  | 9,320                  | —                 | 5,307           | 14,437                 | 97,467        | 79,873             | 5,921             |
| Livonia . . . . .                    | 16,864                  | 190,907                      | 9,207   | 988                    | —                 | 1,006           | 7,213                  | 111,961       | 99,009             | 11,896            |
| Plymouth-Canton Community . . . . .  | 19,235                  | 190,900                      | 10,236  | 1,142                  | —                 | 995             | 8,099                  | 116,691       | 105,709            | 9,515             |
| Port Huron Area . . . . .            | 10,834                  | 103,370                      | 11,706  | 2,908                  | —                 | 2,080           | 6,718                  | 67,570        | 57,425             | 4,584             |
| Rochester Community . . . . .        | 14,993                  | 182,222                      | 7,579   | 605                    | —                 | 729             | 6,245                  | 106,074       | 96,371             | 8,420             |
| Traverse City . . . . .              | 10,192                  | 107,751                      | 8,995   | 1,428                  | —                 | 1,605           | 5,962                  | 43,353        | 37,670             | 3,263             |
| Troy . . . . .                       | 12,200                  | 159,088                      | 9,671   | 326                    | —                 | 436             | 8,909                  | 69,556        | 63,790             | 5,143             |
| Utica Community . . . . .            | 29,364                  | 303,831                      | 25,359  | 2,720                  | —                 | 1,875           | 20,764                 | 192,124       | 178,279            | 10,277            |
| Walled Lake Consolidated . . . . .   | 15,763                  | 193,172                      | 8,910   | 975                    | —                 | 831             | 7,104                  | 104,402       | 95,789             | 7,787             |
| Warren Consolidated . . . . .        | 15,795                  | 185,910                      | 13,903  | 2,360                  | 1,967             | 2,558           | 7,018                  | 102,343       | 94,999             | 5,853             |
| Waterford Township . . . . .         | 11,802                  | 133,096                      | 12,210  | 1,728                  | —                 | 2,050           | 8,432                  | 76,245        | 64,277             | 6,447             |
| Wayne-Westland Community . . . . .   | 13,654                  | 154,295                      | 13,813  | 2,981                  | —                 | 2,667           | 8,165                  | 94,328        | 76,377             | 10,166            |

See footnotes at end of table.

Table 15.

## Finances of Individual Public Elementary-Secondary School Systems With Enrollments of 10,000 or More: 2008-2009—Con.

(In thousands of dollars. Detail may not add to total because of rounding. For meaning of abbreviations and symbols, see introductory text)

| Geographic area                      | Elementary-secondary revenue—Con. |                         |           |               |                     |                                 |                          |                           |         |         |
|--------------------------------------|-----------------------------------|-------------------------|-----------|---------------|---------------------|---------------------------------|--------------------------|---------------------------|---------|---------|
|                                      | State sources—Con.                |                         |           | Local sources |                     |                                 |                          |                           |         |         |
|                                      | Transportation                    | Other and non-specified | Total     | Total taxes   | Property taxes only | Parent government contributions | From cities and counties | From other school systems | Charges | Other   |
| LOUISIANA—Con.                       |                                   |                         |           |               |                     |                                 |                          |                           |         |         |
| Independent Schools—Con.             |                                   |                         |           |               |                     |                                 |                          |                           |         |         |
| Terrebonne Parish . . . . .          | —                                 | 8,841                   | 70,332    | 58,351        | 6,165               | —                               | 693                      | 516                       | 1,629   | 9,143   |
| Dependent Schools:                   |                                   |                         |           |               |                     |                                 |                          |                           |         |         |
| Louisiana Recovery Schools . . . . . | —                                 | 33,585                  | 50,849    | —             | —                   | —                               | —                        | 49,581                    | —       | 1,268   |
| MARYLAND—Con.                        |                                   |                         |           |               |                     |                                 |                          |                           |         |         |
| Dependent Schools—Con.               |                                   |                         |           |               |                     |                                 |                          |                           |         |         |
| Anne Arundel County . . . . .        | 18,719                            | 132,309                 | 623,991   | —             | —                   | 592,374                         | —                        | 570                       | 27,657  | 3,390   |
| Baltimore . . . . .                  | 17,241                            | 452,632                 | 285,646   | —             | —                   | 234,937                         | —                        | —                         | 8,388   | 42,321  |
| Baltimore County . . . . .           | 24,519                            | 215,092                 | 777,671   | —             | —                   | 734,408                         | —                        | 4,440                     | 35,445  | 3,378   |
| Calvert County . . . . .             | 4,994                             | 29,294                  | 129,143   | —             | —                   | 116,448                         | —                        | —                         | 8,096   | 4,599   |
| Carroll County . . . . .             | 8,634                             | 43,267                  | 234,756   | —             | —                   | 222,601                         | —                        | 99                        | 10,568  | 1,488   |
| Cecil County . . . . .               | 4,432                             | 34,019                  | 97,100    | —             | —                   | 80,676                          | —                        | —                         | 6,021   | 10,403  |
| Charles County . . . . .             | 8,989                             | 56,907                  | 162,585   | —             | —                   | 143,474                         | —                        | —                         | 14,966  | 4,145   |
| Frederick County . . . . .           | 10,582                            | 70,390                  | 340,520   | —             | —                   | 321,544                         | —                        | —                         | 14,865  | 4,111   |
| Harford County . . . . .             | 10,815                            | 68,396                  | 331,571   | —             | —                   | 312,807                         | —                        | 381                       | 15,569  | 2,814   |
| Howard County . . . . .              | 13,506                            | 85,548                  | 555,354   | —             | —                   | 522,466                         | —                        | —                         | 24,415  | 8,473   |
| Montgomery County . . . . .          | 31,482                            | 305,491                 | 1,814,037 | —             | —                   | 1,741,788                       | —                        | —                         | 67,987  | 4,262   |
| Prince Georges County . . . . .      | 34,904                            | 432,314                 | 734,212   | —             | —                   | 679,956                         | —                        | —                         | 47,343  | 6,913   |
| St Marys County . . . . .            | 5,701                             | 35,556                  | 107,203   | —             | —                   | 98,806                          | —                        | 14                        | 7,708   | 675     |
| Washington County . . . . .          | 5,979                             | 58,720                  | 111,183   | —             | —                   | 100,493                         | —                        | 356                       | 8,753   | 1,581   |
| Wicomico County . . . . .            | 3,650                             | 66,955                  | 82,238    | —             | —                   | 50,205                          | —                        | 334                       | 6,672   | 25,027  |
| MASSACHUSETTS—Con.                   |                                   |                         |           |               |                     |                                 |                          |                           |         |         |
| Dependent Schools—Con.               |                                   |                         |           |               |                     |                                 |                          |                           |         |         |
| Boston . . . . .                     | 11,777                            | 44,129                  | 860,047   | —             | —                   | 705,468                         | —                        | 1,320                     | 12,892  | 140,367 |
| Brockton . . . . .                   | 2,128                             | 31,292                  | 50,458    | —             | —                   | 49,900                          | —                        | 59                        | 291     | 208     |
| Lawrence . . . . .                   | 2,589                             | 28,081                  | 21,932    | —             | —                   | 15,678                          | —                        | —                         | 3,059   | 3,195   |
| Lowell . . . . .                     | 1,964                             | 49,771                  | 48,218    | —             | —                   | 43,338                          | —                        | —                         | 2,787   | 2,093   |
| Lynn . . . . .                       | 2,315                             | 25,150                  | 52,430    | —             | —                   | 48,567                          | —                        | —                         | 2,734   | 1,129   |
| New Bedford . . . . .                | 2,601                             | 36,580                  | 29,906    | —             | —                   | 20,440                          | —                        | 1,838                     | 3,479   | 4,149   |
| Newton . . . . .                     | 3,498                             | 78,991                  | 167,460   | —             | —                   | 159,564                         | —                        | —                         | 2,152   | 5,744   |
| Springfield . . . . .                | 5,435                             | 68,595                  | 63,125    | —             | —                   | 48,593                          | —                        | 302                       | 6,073   | 8,157   |
| Worcester . . . . .                  | 3,099                             | 80,128                  | 105,592   | —             | —                   | 94,537                          | —                        | 370                       | 3,910   | 6,775   |
| MICHIGAN—Con.                        |                                   |                         |           |               |                     |                                 |                          |                           |         |         |
| Independent Schools—Con.             |                                   |                         |           |               |                     |                                 |                          |                           |         |         |
| Ann Arbor . . . . .                  | —                                 | 829                     | 132,425   | 99,951        | 99,951              | —                               | 56                       | 19,722                    | 8,687   | 4,009   |
| Chippewa Valley . . . . .            | —                                 | 2,062                   | 58,520    | 44,001        | 44,001              | —                               | 96                       | 5,136                     | 7,527   | 1,760   |
| Dearborn . . . . .                   | —                                 | 9,750                   | 78,037    | 63,191        | 63,191              | —                               | 14                       | 8,925                     | 5,149   | 758     |
| Detroit . . . . .                    | —                                 | 77,757                  | 313,482   | 220,466       | 220,466             | —                               | —                        | 71,136                    | 10,798  | 11,082  |
| Farmington . . . . .                 | —                                 | 992                     | 87,038    | 61,475        | 61,475              | —                               | —                        | 17,510                    | 5,477   | 2,576   |
| Flint . . . . .                      | —                                 | 14,854                  | 35,337    | 22,169        | 22,169              | —                               | 34                       | 3,571                     | 2,145   | 7,418   |
| Forest Hills . . . . .               | —                                 | 567                     | 55,091    | 39,756        | 39,756              | —                               | 16                       | 6,397                     | 5,255   | 3,667   |
| Grand Rapids . . . . .               | —                                 | 18,989                  | 95,207    | 41,349        | 41,349              | —                               | —                        | 44,600                    | 1,712   | 7,546   |
| Huron Valley . . . . .               | —                                 | 1,445                   | 48,349    | 32,929        | 32,929              | —                               | 337                      | 9,608                     | 4,610   | 865     |
| Kalamazoo . . . . .                  | —                                 | 8,756                   | 53,082    | 35,790        | 35,790              | —                               | 161                      | 10,208                    | 2,133   | 4,790   |
| L'Anse Creuse . . . . .              | —                                 | 2,843                   | 48,470    | 36,836        | 36,836              | —                               | —                        | 2,564                     | 4,552   | 4,518   |
| Lansing . . . . .                    | —                                 | 11,673                  | 46,372    | 30,519        | 30,519              | —                               | 3                        | 9,468                     | 1,423   | 4,959   |
| Livonia . . . . .                    | —                                 | 1,056                   | 69,739    | 44,835        | 44,835              | —                               | —                        | 14,522                    | 7,882   | 2,500   |
| Plymouth-Canton Community . . . . .  | —                                 | 1,467                   | 63,973    | 48,127        | 48,127              | —                               | —                        | 4,767                     | 8,566   | 2,513   |
| Port Huron Area . . . . .            | —                                 | 5,561                   | 24,094    | 16,595        | 16,595              | —                               | —                        | 3,984                     | 1,172   | 2,343   |
| Rochester Community . . . . .        | —                                 | 1,283                   | 68,569    | 45,652        | 45,652              | —                               | —                        | 11,468                    | 9,461   | 1,988   |
| Traverse City . . . . .              | —                                 | 2,420                   | 55,403    | 44,402        | 44,402              | —                               | 174                      | 2,362                     | 5,053   | 3,412   |
| Troy . . . . .                       | —                                 | 623                     | 79,861    | 63,139        | 63,139              | —                               | —                        | 8,528                     | 6,926   | 1,268   |
| Utica Community . . . . .            | —                                 | 3,568                   | 86,348    | 61,101        | 61,101              | —                               | —                        | 8,208                     | 11,498  | 5,541   |
| Walled Lake Consolidated . . . . .   | —                                 | 826                     | 79,860    | 61,288        | 61,288              | —                               | —                        | 9,691                     | 6,696   | 2,185   |
| Warren Consolidated . . . . .        | —                                 | 1,491                   | 69,664    | 58,344        | 58,344              | —                               | 14                       | 5,018                     | 5,389   | 899     |
| Waterford Township . . . . .         | —                                 | 5,521                   | 44,641    | 25,631        | 25,631              | —                               | 53                       | 11,762                    | 4,628   | 2,567   |
| Wayne-Westland Community . . . . .   | —                                 | 7,785                   | 46,154    | 30,417        | 30,417              | —                               | 26                       | 12,994                    | 2,274   | 443     |

See footnotes at end of table.



Table 15.

## Finances of Individual Public Elementary-Secondary School Systems With Enrollments of 10,000 or More: 2008–2009—Con.

(In thousands of dollars. Detail may not add to total because of rounding. For meaning of abbreviations and symbols, see introductory text)

| Geographic area                      | Elementary-secondary expenditure |           |                      |                   |                        |                   |         |                  |        |               |
|--------------------------------------|----------------------------------|-----------|----------------------|-------------------|------------------------|-------------------|---------|------------------|--------|---------------|
|                                      | Current spending                 |           |                      |                   |                        |                   |         |                  |        |               |
|                                      | Total                            | Total     | For selected objects |                   | For selected functions |                   |         |                  |        |               |
|                                      |                                  |           | Salaries and wages   | Employee benefits | Total <sup>2</sup>     | Instruction       |         | Support services |        | Staff support |
|                                      |                                  |           |                      |                   | Salaries and wages     | Employee benefits | Total   | Pupil support    |        |               |
| <b>LOUISIANA—Con.</b>                |                                  |           |                      |                   |                        |                   |         |                  |        |               |
| Independent Schools—Con.             |                                  |           |                      |                   |                        |                   |         |                  |        |               |
| Terrebonne Parish . . . . .          | 192,401                          | 181,343   | 107,992              | 40,963            | 110,151                | 74,075            | 26,432  | 60,148           | 8,191  | 10,111        |
| Dependent Schools—Con.               |                                  |           |                      |                   |                        |                   |         |                  |        |               |
| Louisiana Recovery Schools . . . . . | 336,171                          | 200,595   | 97,037               | 23,527            | 81,577                 | 60,052            | 16,132  | 111,177          | 15,422 | 17,591        |
| <b>MARYLAND—Con.</b>                 |                                  |           |                      |                   |                        |                   |         |                  |        |               |
| Dependent Schools—Con.               |                                  |           |                      |                   |                        |                   |         |                  |        |               |
| Anne Arundel County . . . . .        | 1,085,142                        | 927,297   | 577,210              | 216,386           | 574,071                | 397,174           | 152,777 | 315,244          | 38,638 | 47,023        |
| Baltimore . . . . .                  | 1,359,782                        | 1,183,029 | 686,730              | 254,553           | 707,291                | 448,862           | 157,515 | 437,901          | 42,986 | 77,660        |
| Baltimore County . . . . .           | 1,364,926                        | 1,295,648 | 780,328              | 334,134           | 782,446                | 513,789           | 229,380 | 460,049          | 69,345 | 54,869        |
| Calvert County . . . . .             | 238,340                          | 213,732   | 133,710              | 43,979            | 132,120                | 95,939            | 32,292  | 68,970           | 9,110  | 7,377         |
| Carroll County . . . . .             | 414,457                          | 337,161   | 204,853              | 75,322            | 201,605                | 139,037           | 52,516  | 123,330          | 16,814 | 19,411        |
| Cecil County . . . . .               | 213,965                          | 190,485   | 116,585              | 43,308            | 118,678                | 79,760            | 32,411  | 63,101           | 8,977  | 9,551         |
| Charles County . . . . .             | 351,439                          | 333,303   | 199,381              | 63,470            | 188,312                | 136,536           | 41,429  | 123,632          | 17,416 | 16,242        |
| Frederick County . . . . .           | 590,084                          | 491,140   | 310,456              | 116,018           | 303,922                | 208,919           | 82,820  | 166,732          | 24,038 | 26,767        |
| Harford County . . . . .             | 597,555                          | 467,713   | 277,693              | 114,363           | 283,615                | 192,593           | 79,901  | 163,093          | 22,138 | 22,611        |
| Howard County . . . . .              | 816,452                          | 737,988   | 457,935              | 149,696           | 462,137                | 328,424           | 109,559 | 243,932          | 34,415 | 27,522        |
| Montgomery County . . . . .          | 2,252,176                        | 2,153,866 | 1,399,698            | 562,687           | 1,383,678              | 951,888           | 390,802 | 688,361          | 90,267 | 114,702       |
| Prince Georges County . . . . .      | 1,952,894                        | 1,763,404 | 1,114,176            | 374,481           | 1,002,260              | 707,022           | 230,407 | 679,750          | 99,163 | 91,899        |
| St Marys County . . . . .            | 227,083                          | 201,466   | 116,066              | 47,576            | 117,777                | 79,116            | 32,044  | 73,342           | 8,996  | 11,126        |
| Washington County . . . . .          | 290,133                          | 259,625   | 156,057              | 53,525            | 151,074                | 104,295           | 36,126  | 94,059           | 9,359  | 16,865        |
| Wicomico County . . . . .            | 235,115                          | 186,605   | 111,841              | 40,811            | 108,804                | 75,410            | 28,394  | 67,763           | 11,771 | 11,745        |
| <b>MASSACHUSETTS—Con.</b>            |                                  |           |                      |                   |                        |                   |         |                  |        |               |
| Dependent Schools—Con.               |                                  |           |                      |                   |                        |                   |         |                  |        |               |
| Boston . . . . .                     | 1,195,636                        | 1,153,264 | 627,416              | 247,192           | 669,737                | 400,800           | 163,147 | 427,572          | 62,854 | 113,354       |
| Brockton . . . . .                   | 224,066                          | 218,953   | 112,146              | 60,022            | 129,850                | 53,464            | 40,900  | 88,200           | 22,630 | 20,396        |
| Lawrence . . . . .                   | 201,149                          | 190,016   | 99,524               | 43,358            | 120,715                | 51,748            | 31,338  | 60,723           | 12,258 | 12,233        |
| Lowell . . . . .                     | 228,715                          | 212,294   | 115,582              | 52,368            | 145,976                | 72,329            | 39,417  | 59,820           | 16,011 | 10,128        |
| Lynn . . . . .                       | 221,929                          | 206,141   | 104,144              | 57,605            | 131,458                | 60,849            | 41,543  | 66,602           | 16,706 | 13,605        |
| New Bedford . . . . .                | 208,266                          | 195,970   | 101,003              | 53,159            | 118,742                | 52,312            | 38,864  | 67,042           | 18,840 | 11,673        |
| Newton . . . . .                     | 298,473                          | 216,130   | 121,767              | 54,850            | 140,153                | 78,561            | 41,094  | 69,343           | 15,725 | 13,592        |
| Springfield . . . . .                | 469,430                          | 447,266   | 221,440              | 88,710            | 286,364                | 99,925            | 65,286  | 143,465          | 26,355 | 32,645        |
| Worcester . . . . .                  | 411,143                          | 377,514   | 196,862              | 101,798           | 265,299                | 117,041           | 78,717  | 99,624           | 16,387 | 11,034        |
| <b>MICHIGAN—Con.</b>                 |                                  |           |                      |                   |                        |                   |         |                  |        |               |
| Independent Schools—Con.             |                                  |           |                      |                   |                        |                   |         |                  |        |               |
| Ann Arbor . . . . .                  | 273,064                          | 214,779   | 123,617              | 52,193            | 118,380                | 78,863            | 33,213  | 85,187           | 24,288 | 9,769         |
| Chippewa Valley . . . . .            | 179,034                          | 135,367   | 81,676               | 35,209            | 82,723                 | 55,633            | 22,942  | 47,129           | 10,926 | 4,623         |
| Dearborn . . . . .                   | 229,005                          | 212,880   | 128,512              | 54,681            | 122,088                | 80,674            | 33,813  | 83,162           | 17,905 | 13,961        |
| Detroit . . . . .                    | 1,326,638                        | 1,220,119 | 702,642              | 318,877           | 689,064                | 449,085           | 191,514 | 484,856          | 95,718 | 46,575        |
| Farmington . . . . .                 | 171,436                          | 164,385   | 97,049               | 46,739            | 97,265                 | 62,370            | 29,344  | 61,469           | 15,809 | 9,099         |
| Flint . . . . .                      | 196,491                          | 191,298   | 104,751              | 51,857            | 102,065                | 65,341            | 32,049  | 75,103           | 13,060 | 13,196        |
| Forest Hills . . . . .               | 139,313                          | 97,100    | 56,931               | 25,362            | 61,915                 | 40,636            | 17,992  | 29,640           | 3,766  | 3,113         |
| Grand Rapids . . . . .               | 290,119                          | 234,921   | 127,157              | 65,657            | 137,359                | 82,492            | 43,919  | 87,525           | 14,956 | 17,263        |
| Huron Valley . . . . .               | 114,148                          | 97,630    | 55,001               | 26,073            | 53,045                 | 34,804            | 15,648  | 38,816           | 8,108  | 3,880         |
| Kalamazoo . . . . .                  | 170,628                          | 128,784   | 69,423               | 34,862            | 71,730                 | 44,133            | 22,226  | 49,806           | 9,210  | 9,642         |
| L'Anse Creuse . . . . .              | 161,509                          | 113,389   | 65,144               | 30,120            | 64,616                 | 42,126            | 17,851  | 41,600           | 8,460  | 5,658         |
| Lansing . . . . .                    | 180,077                          | 172,896   | 95,718               | 47,409            | 94,309                 | 59,913            | 29,369  | 70,734           | 15,281 | 10,279        |
| Livonia . . . . .                    | 194,406                          | 183,019   | 110,012              | 51,536            | 105,705                | 70,421            | 32,691  | 68,982           | 15,201 | 9,653         |
| Plymouth-Canton Community . . . . .  | 199,065                          | 170,586   | 97,798               | 46,869            | 95,459                 | 63,773            | 28,528  | 64,784           | 9,897  | 9,143         |
| Port Huron Area . . . . .            | 107,300                          | 105,444   | 62,692               | 29,125            | 66,598                 | 43,803            | 19,886  | 34,409           | 6,303  | 5,311         |
| Rochester Community . . . . .        | 174,383                          | 158,214   | 91,844               | 42,185            | 89,878                 | 58,198            | 26,159  | 60,860           | 14,294 | 6,030         |
| Traverse City . . . . .              | 120,379                          | 95,128    | 54,211               | 25,272            | 53,875                 | 34,865            | 16,343  | 34,649           | 3,449  | 4,788         |
| Troy . . . . .                       | 168,745                          | 147,800   | 81,393               | 41,394            | 88,785                 | 55,448            | 28,441  | 49,471           | 10,991 | 7,999         |
| Utica Community . . . . .            | 300,477                          | 276,738   | 170,905              | 73,600            | 172,997                | 116,797           | 48,552  | 91,705           | 15,894 | 9,291         |
| Walled Lake Consolidated . . . . .   | 182,787                          | 170,761   | 100,973              | 45,240            | 103,691                | 67,164            | 29,094  | 60,729           | 13,506 | 7,691         |
| Warren Consolidated . . . . .        | 177,398                          | 168,722   | 101,395              | 48,704            | 95,987                 | 64,833            | 27,846  | 66,104           | 14,043 | 6,558         |
| Waterford Township . . . . .         | 128,798                          | 118,536   | 66,840               | 30,347            | 66,200                 | 42,975            | 19,937  | 44,301           | 10,949 | 4,728         |
| Wayne-Westland Community . . . . .   | 151,669                          | 143,119   | 82,809               | 37,770            | 75,859                 | 48,738            | 21,962  | 61,634           | 16,629 | 7,376         |

See footnotes at end of table.



Table 15.

## Finances of Individual Public Elementary-Secondary School Systems With Enrollments of 10,000 or More: 2008–2009—Con.

(In thousands of dollars. Detail may not add to total because of rounding. For meaning of abbreviations and symbols, see introductory text)

| Geographic area                      | Elementary-secondary expenditure—Con. |                         |                        |        |                |                    |                  | Indebtedness   |  |   |
|--------------------------------------|---------------------------------------|-------------------------|------------------------|--------|----------------|--------------------|------------------|--|--|---|
|                                      | Current spending—Con.                 |                         |                        |        | Capital outlay | Inter-governmental | Interest on debt | Total long-term debt outstanding at end of fiscal year | Long-term debt issued during fiscal year | Long-term debt retired during fiscal year |
|                                      | For selected functions—Con.           |                         |                        |        |                |                    |                  |  |  |   |
|                                      | Support services—Con.                 |                         |                        |        |                |                    |                  |  |  |   |
| General administration               | School administration                 | Other and non-specified | Other current spending |        |                |                    |                  |  |  |   |
| <b>LOUISIANA—Con.</b>                |                                       |                         |                        |        |                |                    |                  |  |  |   |
| Independent Schools—Con.             |                                       |                         |                        |        |                |                    |                  |  |  |   |
| Terrebonne Parish . . . . .          | 1,663                                 | 8,495                   | 31,688                 | 11,044 | 11,044         | 6                  | 8                | 1,805  | —  | 620                                       |
| Dependent Schools—Con.               |                                       |                         |                        |        |                |                    |                  |  |  |   |
| Louisiana Recovery Schools . . . . . | 18,891                                | 12,723                  | 46,550                 | 7,841  | 128,238        | 7,338              | —                | —  | —  | —   |
| <b>MARYLAND—Con.</b>                 |                                       |                         |                        |        |                |                    |                  |  |  |   |
| Dependent Schools—Con.               |                                       |                         |                        |        |                |                    |                  |  |  |   |
| Anne Arundel County . . . . .        | 7,019                                 | 70,695                  | 151,869                | 37,982 | 125,688        | 21,368             | 10,789           | 278,177  | 74,400                                   | 22,156                                    |
| Baltimore . . . . .                  | 18,662                                | 98,836                  | 199,757                | 37,837 | 104,239        | 69,895             | 2,619            | 50,880   | —  | 4,925                                     |
| Baltimore County . . . . .           | 13,244                                | 96,387                  | 226,204                | 53,153 | 22,303         | 35,178             | 11,797           | 223,459  | 5,622                                    | 20,654                                    |
| Calvert County . . . . .             | 1,220                                 | 11,975                  | 39,288                 | 12,642 | 19,754         | 3,132              | 1,722            | 45,841   | 7,185                                    | 4,561                                     |
| Carroll County . . . . .             | 1,957                                 | 23,247                  | 61,901                 | 12,226 | 64,938         | 9,037              | 3,321            | 96,889   | 43,614                                   | 7,246                                     |
| Cecil County . . . . .               | 1,740                                 | 14,258                  | 28,575                 | 8,706  | 16,345         | 3,911              | 3,224            | 84,884   | 9,176                                    | 5,153                                     |
| Charles County . . . . .             | 1,656                                 | 20,291                  | 68,027                 | 21,359 | 13,651         | 3,071              | 1,414            | 32,636   | 2,576                                    | 3,593                                     |
| Frederick County . . . . .           | 4,257                                 | 32,927                  | 78,743                 | 20,486 | 82,560         | 6,163              | 10,221           | 216,051  | —  | 15,415                                    |
| Harford County . . . . .             | 1,858                                 | 26,706                  | 89,780                 | 21,005 | 113,821        | 10,573             | 5,448            | 198,629  | 80,037                                   | 7,910                                     |
| Howard County . . . . .              | 4,116                                 | 65,604                  | 112,275                | 31,919 | 61,680         | 3,350              | 13,434           | 381,701  | 28,796                                   | 21,819                                    |
| Montgomery County . . . . .          | 16,715                                | 150,315                 | 316,362                | 81,827 | 16,345         | 40,940             | 41,025           | 813,674  | 127,000                                  | 61,329                                    |
| Prince Georges County . . . . .      | 15,536                                | 112,567                 | 360,585                | 81,394 | 107,644        | 58,278             | 23,568           | 495,779  | —  | 27,279                                    |
| St Marys County . . . . .            | 1,045                                 | 12,342                  | 39,833                 | 10,347 | 21,802         | 1,797              | 2,018            | 46,353   | —  | 4,016                                     |
| Washington County . . . . .          | 2,217                                 | 17,056                  | 48,562                 | 14,492 | 23,934         | 4,590              | 1,984            | 48,296   | 157                                      | 3,744                                     |
| Wicomico County . . . . .            | 924                                   | 12,637                  | 30,686                 | 10,038 | 45,520         | 198                | 2,792            | 81,146   | 17,280                                   | 5,741                                     |
| <b>MASSACHUSETTS—Con.</b>            |                                       |                         |                        |        |                |                    |                  |  |  |   |
| Dependent Schools—Con.               |                                       |                         |                        |        |                |                    |                  |  |  |   |
| Boston . . . . .                     | 9,425                                 | 50,211                  | 191,728                | 55,955 | 25,204         | 4,786              | 12,382           | 82,789   | 9,570                                    | 19,025                                    |
| Brockton . . . . .                   | 1,709                                 | 8,203                   | 35,262                 | 903    | 1,332          | 2,319              | 1,462            | 26,884   | —  | 2,436                                     |
| Lawrence . . . . .                   | 1,016                                 | 9,316                   | 25,900                 | 8,578  | 2,523          | 4,182              | 4,428            | 87,120   | 2,305                                    | 5,775                                     |
| Lowell . . . . .                     | 971                                   | 9,064                   | 23,646                 | 6,498  | 10,277         | 1,800              | 4,344            | 88,289   | 1,500                                    | 14,049                                    |
| Lynn . . . . .                       | 1,269                                 | 8,222                   | 26,800                 | 8,081  | 7,095          | 4,236              | 4,457            | 57,885   | —  | 6,520                                     |
| New Bedford . . . . .                | 1,885                                 | 7,163                   | 27,481                 | 10,186 | 10,712         | 1,478              | 106              | 38,698   | —  | 2,332                                     |
| Newton . . . . .                     | 2,258                                 | 9,336                   | 28,432                 | 6,634  | 77,979         | 1,128              | 3,236            | 152,110  | 78,040                                   | 8,550                                     |
| Springfield . . . . .                | 4,156                                 | 15,795                  | 64,514                 | 17,437 | 6,353          | 5,379              | 10,432           | 198,830  | 4,805                                    | 19,856                                    |
| Worcester . . . . .                  | 2,316                                 | 21,781                  | 48,106                 | 12,591 | 9,821          | 12,399             | 11,409           | 152,145  | 6,639                                    | 11,310                                    |
| <b>MICHIGAN—Con.</b>                 |                                       |                         |                        |        |                |                    |                  |  |  |   |
| Independent Schools—Con.             |                                       |                         |                        |        |                |                    |                  |  |  |   |
| Ann Arbor . . . . .                  | 1,536                                 | 12,078                  | 37,516                 | 11,212 | 48,940         | —                  | 9,345            | 228,706  | —  | 8,950                                     |
| Chippewa Valley . . . . .            | 843                                   | 8,230                   | 22,507                 | 5,515  | 22,766         | —                  | 20,901           | 450,954  | 12,631                                   | 22,274                                    |
| Dearborn . . . . .                   | 921                                   | 11,772                  | 38,603                 | 7,630  | 8,748          | —                  | 7,377            | 264,264  | 5,937                                    | 11,363                                    |
| Detroit . . . . .                    | 8,590                                 | 80,121                  | 253,852                | 46,199 | 19,880         | —                  | 86,639           | 686,091  | 1,000                                    | 53,970                                    |
| Farmington . . . . .                 | 1,258                                 | 8,285                   | 27,018                 | 5,651  | 4,241          | 212                | 2,598            | 108,555  | —  | 5,995                                     |
| Flint . . . . .                      | 1,787                                 | 9,571                   | 37,489                 | 14,130 | 1,615          | 2,927              | 651              | 4,310  | —  | 230                                       |
| Forest Hills . . . . .               | 669                                   | 5,413                   | 16,679                 | 5,545  | 26,383         | 5,408              | 10,422           | 324,096  | —  | 10,475                                    |
| Grand Rapids . . . . .               | 1,797                                 | 13,041                  | 40,468                 | 10,037 | 25,012         | 23,182             | 7,004            | 153,015  | —  | 10,115                                    |
| Huron Valley . . . . .               | 867                                   | 5,906                   | 20,055                 | 5,769  | 4,541          | 2,505              | 9,472            | 159,701  | —  | 11,020                                    |
| Kalamazoo . . . . .                  | 1,068                                 | 7,977                   | 21,909                 | 7,248  | 34,909         | —                  | 6,935            | 118,850  | 18,715                                   | 28,260                                    |
| L'Anse Creuse . . . . .              | 679                                   | 5,775                   | 21,028                 | 7,173  | 35,407         | —                  | 12,713           | 261,157  | 4,744                                    | 11,231                                    |
| Lansing . . . . .                    | 954                                   | 9,307                   | 34,913                 | 7,853  | 2,105          | 2,163              | 2,913            | 84,646   | —  | 3,886                                     |
| Livonia . . . . .                    | 905                                   | 10,240                  | 32,983                 | 8,332  | 4,943          | 52                 | 6,392            | 116,963  | —  | 2,122                                     |
| Plymouth-Canton Community . . . . .  | 1,409                                 | 8,671                   | 35,664                 | 10,343 | 16,549         | —                  | 11,930           | 257,803  | —  | 7,994                                     |
| Port Huron Area . . . . .            | 809                                   | 5,732                   | 16,254                 | 4,437  | 755            | —                  | 1,101            | 43,215   | —  | 3,026                                     |
| Rochester Community . . . . .        | 1,021                                 | 7,093                   | 32,422                 | 7,476  | 3,801          | 1,505              | 10,863           | 359,020  | 1,073                                    | 15,283                                    |
| Traverse City . . . . .              | 482                                   | 5,726                   | 20,204                 | 6,604  | 20,771         | 577                | 3,903            | 81,086   | —  | 8,761                                     |
| Troy . . . . .                       | 1,875                                 | 7,664                   | 20,942                 | 9,544  | 10,115         | 3,494              | 7,336            | 207,420  | —  | 11,035                                    |
| Utica Community . . . . .            | 1,002                                 | 15,826                  | 49,692                 | 12,036 | 12,581         | 1,187              | 9,971            | 230,081  | 24,348                                   | 22,343                                    |
| Walled Lake Consolidated . . . . .   | 646                                   | 9,625                   | 29,261                 | 6,341  | 3,241          | —                  | 8,785            | 258,255  | —  | 11,585                                    |
| Warren Consolidated . . . . .        | 851                                   | 11,026                  | 33,626                 | 6,631  | 1,726          | 84                 | 6,866            | 151,066  | 5,161                                    | 9,815                                     |
| Waterford Township . . . . .         | 1,683                                 | 6,732                   | 20,209                 | 8,035  | 4,413          | —                  | 5,849            | 124,327  | 7,395                                    | 7,827                                     |
| Wayne-Westland Community . . . . .   | 2,050                                 | 7,062                   | 28,517                 | 5,626  | 3,275          | 504                | 4,771            | 164,078  | —  | 8,281                                     |

See footnotes at end of table.

Table 15.

## Finances of Individual Public Elementary-Secondary School Systems With Enrollments of 10,000 or More: 2008-2009—Con.

(In thousands of dollars. Detail may not add to total because of rounding. For meaning of abbreviations and symbols, see introductory text)

| Geographic area              | Enrollment <sup>1</sup> | Elementary-secondary revenue |         |                        |                   |                 |                        |               |                    |                   |
|------------------------------|-------------------------|------------------------------|---------|------------------------|-------------------|-----------------|------------------------|---------------|--------------------|-------------------|
|                              |                         | Federal sources              |         |                        |                   |                 |                        | State sources |                    |                   |
|                              |                         | Total                        | Total   | Compensatory (Title I) | Special education | Child nutrition | Other and nonspecified | Total         | Formula assistance | Special education |
| <b>MINNESOTA</b>             |                         |                              |         |                        |                   |                 |                        |               |                    |                   |
| Independent Schools:         |                         |                              |         |                        |                   |                 |                        |               |                    |                   |
| Anoka-Hennepin               | 40,218                  | 467,675                      | 19,369  | 3,411                  | 7,853             | 5,104           | 3,001                  | 318,400       | 244,091            | 40,848            |
| Bloomington                  | 10,464                  | 142,674                      | 6,148   | 1,026                  | 2,291             | 1,773           | 1,058                  | 83,379        | 60,836             | 9,540             |
| Burnsville                   | 10,194                  | 131,278                      | 5,672   | 1,176                  | 2,378             | 1,446           | 672                    | 82,345        | 57,969             | 12,006            |
| Elk River                    | 12,563                  | 146,048                      | 3,717   | 260                    | 1,993             | 1,107           | 357                    | 93,741        | 74,345             | 11,605            |
| Lakeville                    | 11,405                  | 129,313                      | 2,504   | 193                    | 1,477             | 629             | 205                    | 81,643        | 70,949             | 8,745             |
| Minneapolis Special          | 35,312                  | 609,475                      | 64,173  | 24,353                 | 9,578             | 11,096          | 19,146                 | 380,128       | 273,172            | 54,653            |
| Mounds View                  | 10,040                  | 135,384                      | 5,304   | 756                    | 2,643             | 1,073           | 832                    | 78,914        | 59,599             | 11,980            |
| North St Paul-Maplewood      | 11,258                  | 140,264                      | 6,516   | 1,047                  | 2,485             | 1,936           | 1,048                  | 92,979        | 70,752             | 8,709             |
| Osseo                        | 21,189                  | 281,857                      | 12,008  | 1,652                  | 3,964             | 3,711           | 2,681                  | 178,309       | 135,666            | 21,761            |
| Robbinsdale                  | 12,783                  | 175,045                      | 8,709   | 1,505                  | 2,574             | 2,582           | 2,048                  | 103,868       | 74,790             | 9,455             |
| Rochester                    | 16,246                  | 181,790                      | 10,080  | 1,835                  | 3,455             | 2,316           | 2,474                  | 124,171       | 91,628             | 10,785            |
| Rosemount-Apple Valley-Eagan | 27,780                  | 326,805                      | 11,633  | 802                    | 5,412             | 2,369           | 3,050                  | 217,578       | 162,824            | 30,907            |
| South Washington County      | 17,087                  | 201,560                      | 5,522   | 364                    | 2,859             | 1,174           | 1,125                  | 125,055       | 100,666            | 10,231            |
| St Paul                      | 38,938                  | 596,664                      | 59,411  | 17,313                 | 10,563            | 14,611          | 16,924                 | 409,775       | 284,506            | 50,218            |
| Wayzata                      | 10,299                  | 131,560                      | 3,640   | 245                    | 1,930             | 733             | 732                    | 74,290        | 59,166             | 5,734             |
| <b>MISSISSIPPI</b>           |                         |                              |         |                        |                   |                 |                        |               |                    |                   |
| Independent Schools:         |                         |                              |         |                        |                   |                 |                        |               |                    |                   |
| Desoto County                | 30,616                  | 240,093                      | 17,543  | 2,859                  | 5,140             | 6,064           | 3,480                  | 135,693       | 131,630            | 51                |
| Harrison County              | 13,216                  | 110,536                      | 20,100  | 3,017                  | 2,741             | 4,426           | 9,916                  | 56,075        | 53,748             | 19                |
| Jackson                      | 30,587                  | 275,244                      | 42,573  | 14,139                 | 4,952             | 14,419          | 9,063                  | 137,146       | 131,855            | 386               |
| Madison County               | 11,487                  | 111,492                      | 6,242   | 1,174                  | 1,826             | 1,989           | 1,253                  | 47,366        | 45,481             | 85                |
| Rankin County                | 18,230                  | 157,792                      | 12,909  | 2,541                  | 4,108             | 3,245           | 3,015                  | 78,574        | 72,647             | 68                |
| <b>MISSOURI</b>              |                         |                              |         |                        |                   |                 |                        |               |                    |                   |
| Independent Schools:         |                         |                              |         |                        |                   |                 |                        |               |                    |                   |
| Blue Springs                 | 13,949                  | 155,140                      | 5,889   | 703                    | 2,288             | 1,269           | 1,629                  | 60,975        | 36,541             | 1,895             |
| Columbia                     | 17,256                  | 185,500                      | 13,945  | 3,254                  | 3,431             | 3,374           | 3,886                  | 76,312        | 40,625             | 1,839             |
| Ferguson-Florissant          | 12,678                  | 127,837                      | 8,188   | 2,950                  | —                 | 3,880           | 1,358                  | 59,031        | 42,356             | 2,219             |
| Fort Zumwalt                 | 18,687                  | 177,413                      | 5,923   | 591                    | 3,383             | 1,258           | 691                    | 70,027        | 37,070             | 4,417             |
| Fox                          | 11,646                  | 112,912                      | 6,055   | 1,117                  | 2,198             | 1,537           | 1,203                  | 58,501        | 43,661             | 2,662             |
| Francis Howell               | 20,395                  | 191,102                      | 6,146   | 693                    | 3,614             | 978             | 861                    | 71,431        | 33,511             | 4,382             |
| Hazelwood                    | 18,886                  | 214,524                      | 8,900   | 2,721                  | 80                | 4,307           | 1,792                  | 83,742        | 47,479             | 4,065             |
| Independence                 | 13,976                  | 155,298                      | 17,237  | 2,118                  | 2,776             | 3,977           | 8,366                  | 76,800        | 56,678             | 965               |
| Kansas City                  | 19,788                  | 308,492                      | 47,618  | 16,508                 | 5,028             | 8,628           | 17,454                 | 108,865       | 62,534             | 2,714             |
| Lee's Summit                 | 17,326                  | 189,663                      | 5,203   | 680                    | 2,427             | 1,193           | 903                    | 73,470        | 43,864             | 736               |
| Liberty                      | 10,263                  | 115,227                      | 3,391   | 581                    | 1,464             | 1,009           | 337                    | 51,288        | 36,342             | 836               |
| Mehlville                    | 11,141                  | 98,422                       | 3,159   | 1,547                  | —                 | 1,034           | 578                    | 26,566        | 7,312              | 2,410             |
| North Kansas City            | 18,391                  | 206,170                      | 10,778  | 1,853                  | 3,423             | 3,971           | 1,531                  | 63,851        | 28,169             | 1,926             |
| Park Hill                    | 10,251                  | 119,357                      | 4,517   | 783                    | 1,754             | 1,296           | 684                    | 35,453        | 14,216             | 1,092             |
| Parkway                      | 17,467                  | 220,508                      | 5,534   | 1,970                  | —                 | 1,440           | 2,124                  | 43,777        | 3,290              | —                 |
| Rockwood                     | 22,568                  | 245,807                      | 5,898   | 2,224                  | —                 | 1,655           | 2,019                  | 58,405        | 15,165             | 5,380             |
| Springfield                  | 24,398                  | 214,869                      | 18,980  | 7,214                  | 3,768             | 5,216           | 2,782                  | 70,137        | 34,183             | 3,627             |
| St Joseph                    | 11,751                  | 114,100                      | 12,304  | 2,612                  | 3,077             | 3,985           | 2,630                  | 51,943        | 35,705             | 758               |
| St Louis                     | 27,421                  | 400,567                      | 56,736  | 19,242                 | 7,743             | 11,148          | 18,603                 | 144,913       | 72,559             | 4,067             |
| Wentzville                   | 11,929                  | 117,358                      | 4,177   | 870                    | 1,869             | 974             | 464                    | 42,541        | 19,582             | 2,597             |
| <b>MONTANA</b>               |                         |                              |         |                        |                   |                 |                        |               |                    |                   |
| Independent Schools:         |                         |                              |         |                        |                   |                 |                        |               |                    |                   |
| Billings Elementary          | 10,186                  | 84,480                       | 9,133   | 3,839                  | 3,348             | —               | 1,946                  | 43,438        | 34,363             | 45                |
| <b>NEBRASKA</b>              |                         |                              |         |                        |                   |                 |                        |               |                    |                   |
| Independent Schools:         |                         |                              |         |                        |                   |                 |                        |               |                    |                   |
| Lincoln                      | 34,061                  | 390,111                      | 25,602  | 4,171                  | 6,753             | 6,453           | 8,225                  | 108,097       | 69,305             | 24,107            |
| Millard                      | 22,141                  | 219,430                      | 9,968   | 1,799                  | 4,234             | 1,687           | 2,248                  | 78,008        | 60,778             | 11,679            |
| Omaha                        | 48,014                  | 550,528                      | 74,603  | 17,599                 | 12,497            | 15,845          | 28,662                 | 216,843       | 178,203            | 29,215            |
| <b>NEVADA</b>                |                         |                              |         |                        |                   |                 |                        |               |                    |                   |
| Independent Schools:         |                         |                              |         |                        |                   |                 |                        |               |                    |                   |
| Clark County                 | 312,761                 | 3,179,037                    | 286,412 | 68,126                 | 41,114            | 53,274          | 123,898                | 1,561,746     | 628,513            | 74,975            |
| Washoe County                | 65,421                  | 647,707                      | 71,010  | 10,642                 | 10,619            | 10,786          | 38,963                 | 348,272       | 178,630            | 22,999            |
| <b>NEW HAMPSHIRE</b>         |                         |                              |         |                        |                   |                 |                        |               |                    |                   |
| Dependent Schools:           |                         |                              |         |                        |                   |                 |                        |               |                    |                   |
| Manchester                   | 14,879                  | 174,596                      | 21,346  | 7,364                  | 3,959             | 2,785           | 7,238                  | 76,522        | 71,151             | —                 |
| Nashua                       | 12,394                  | 145,139                      | 12,840  | 3,715                  | 2,711             | 2,085           | 4,329                  | 57,873        | 51,919             | —                 |

See footnotes at end of table.

Table 15.

## Finances of Individual Public Elementary-Secondary School Systems With Enrollments of 10,000 or More: 2008–2009—Con.

(In thousands of dollars. Detail may not add to total because of rounding. For meaning of abbreviations and symbols, see introductory text)

| Geographic area                        | Elementary-secondary revenue—Con. |                         |           |               |                     |                                 |                          |                           |         |         |
|--|-----------------------------------|-------------------------|-----------|---------------|---------------------|---------------------------------|--------------------------|---------------------------|---------|---------|
|  | State sources—Con.                |                         |           | Local sources |                     |                                 |                          |                           |         |         |
|  | Transportation                    | Other and non-specified | Total     | Total taxes   | Property taxes only | Parent government contributions | From cities and counties | From other school systems | Charges | Other   |
| <b>MINNESOTA—Con.</b>                  |                                   |                         |           |               |                     |                                 |                          |                           |         |         |
| Independent Schools—Con.               |                                   |                         |           |               |                     |                                 |                          |                           |         |         |
| Anoka-Hennepin . . . . .               | 2,265                             | 31,196                  | 129,906   | 92,657        | 92,657              | —                               | 730                      | 493                       | 25,902  | 10,124  |
| Bloomington . . . . .                  | 292                               | 12,711                  | 53,147    | 32,426        | 32,426              | —                               | 2,822                    | 852                       | 8,845   | 8,202   |
| Burnsville . . . . .                   | 153                               | 12,217                  | 43,261    | 29,724        | 29,724              | —                               | 2,830                    | 190                       | 8,233   | 2,284   |
| Elk River . . . . .                    | 636                               | 7,155                   | 48,590    | 31,794        | 31,794              | —                               | 307                      | 7                         | 7,697   | 8,785   |
| Lakeville . . . . .                    | 338                               | 1,611                   | 45,166    | 27,740        | 27,740              | —                               | 2,652                    | 99                        | 9,615   | 5,060   |
| Minneapolis Special . . . . .          | 2,047                             | 50,256                  | 165,174   | 107,017       | 107,017             | —                               | 18,897                   | 2,552                     | 10,364  | 26,344  |
| Mounds View . . . . .                  | 347                               | 6,988                   | 51,166    | 34,685        | 34,685              | —                               | 4,158                    | 447                       | 7,148   | 4,728   |
| North St Paul-Maplewood . . . . .      | 333                               | 13,185                  | 40,769    | 27,766        | 27,766              | —                               | 3,663                    | 51                        | 6,680   | 2,609   |
| Osseo . . . . .                        | 2,777                             | 18,105                  | 91,540    | 61,732        | 61,732              | —                               | 3,882                    | 292                       | 15,132  | 10,502  |
| Robbinsdale . . . . .                  | 1,743                             | 17,880                  | 62,468    | 37,728        | 37,728              | —                               | 5,820                    | 618                       | 9,612   | 8,690   |
| Rochester . . . . .                    | 515                               | 21,243                  | 47,539    | 33,637        | 33,637              | —                               | 336                      | 211                       | 8,175   | 5,180   |
| Rosemount-Apple Valley-Eagan . . . . . | 335                               | 23,512                  | 97,594    | 65,880        | 65,880              | —                               | 8,060                    | 47                        | 14,999  | 8,608   |
| South Washington County . . . . .      | 754                               | 13,404                  | 70,983    | 43,722        | 43,722              | —                               | 6,304                    | 31                        | 13,199  | 7,727   |
| St Paul . . . . .                      | 1,288                             | 73,763                  | 127,478   | 83,079        | 83,079              | —                               | 18,306                   | 1,716                     | 10,595  | 13,782  |
| Wayzata . . . . .                      | 1,855                             | 7,535                   | 53,630    | 38,222        | 38,222              | —                               | 2,266                    | 55                        | 10,814  | 2,273   |
| <b>MISSISSIPPI—Con.</b>                |                                   |                         |           |               |                     |                                 |                          |                           |         |         |
| Independent Schools—Con.               |                                   |                         |           |               |                     |                                 |                          |                           |         |         |
| Desoto County . . . . .                | —                                 | 4,012                   | 86,857    | 69,407        | 69,407              | —                               | 2,012                    | —                         | 10,060  | 5,378   |
| Harrison County . . . . .              | —                                 | 2,308                   | 34,361    | 26,225        | 24,603              | —                               | —                        | —                         | 4,543   | 3,593   |
| Jackson . . . . .                      | —                                 | 4,905                   | 95,525    | 85,085        | 85,085              | —                               | 902                      | —                         | 5,279   | 4,259   |
| Madison County . . . . .               | —                                 | 1,800                   | 57,884    | 50,287        | 50,286              | —                               | 1                        | 35                        | 4,956   | 2,605   |
| Rankin County . . . . .                | —                                 | 5,859                   | 66,309    | 52,210        | 52,210              | —                               | 2,592                    | 4                         | 9,352   | 2,151   |
| <b>MISSOURI—Con.</b>                   |                                   |                         |           |               |                     |                                 |                          |                           |         |         |
| Independent Schools—Con.               |                                   |                         |           |               |                     |                                 |                          |                           |         |         |
| Blue Springs . . . . .                 | 2,034                             | 20,505                  | 88,276    | 64,176        | 62,273              | —                               | 1,755                    | 1,268                     | 10,349  | 10,728  |
| Columbia . . . . .                     | 3,056                             | 30,792                  | 95,243    | 84,985        | 82,746              | —                               | 1,312                    | 207                       | 5,534   | 3,205   |
| Ferguson-Florissant . . . . .          | 852                               | 13,604                  | 60,618    | 54,582        | 44,473              | —                               | 1,170                    | 91                        | 3,394   | 1,381   |
| Fort Zumwalt . . . . .                 | 3,450                             | 25,090                  | 101,463   | 88,506        | 85,279              | —                               | 1,992                    | 20                        | 8,256   | 2,689   |
| Fox . . . . .                          | 1,769                             | 10,409                  | 48,356    | 36,138        | 35,884              | —                               | 1,940                    | —                         | 8,513   | 1,765   |
| Francis Howell . . . . .               | 3,379                             | 30,159                  | 113,525   | 95,207        | 94,640              | —                               | 1,969                    | 525                       | 12,003  | 3,821   |
| Hazelwood . . . . .                    | 2,272                             | 29,926                  | 121,882   | 112,750       | 103,775             | —                               | 2,123                    | 584                       | 4,140   | 2,285   |
| Independence . . . . .                 | 2,120                             | 17,037                  | 61,261    | 46,910        | 45,649              | —                               | 1,297                    | 164                       | 7,165   | 5,725   |
| Kansas City . . . . .                  | 6,393                             | 37,224                  | 152,009   | 136,381       | 126,788             | —                               | 3,947                    | 13                        | 2,121   | 9,547   |
| Lee's Summit . . . . .                 | 2,933                             | 25,937                  | 110,990   | 90,481        | 85,187              | —                               | 2,208                    | 251                       | 11,833  | 6,217   |
| Liberty . . . . .                      | 1,398                             | 12,712                  | 60,548    | 48,484        | 39,897              | —                               | 1,198                    | 213                       | 6,641   | 4,012   |
| Mehlville . . . . .                    | 1,317                             | 15,527                  | 68,697    | 55,516        | 53,810              | —                               | 1,160                    | 1,443                     | 4,657   | 5,921   |
| North Kansas City . . . . .            | 3,251                             | 30,505                  | 131,541   | 114,383       | 105,790             | —                               | 2,401                    | 61                        | 10,479  | 4,217   |
| Park Hill . . . . .                    | 1,561                             | 18,584                  | 79,387    | 65,540        | 64,412              | —                               | 2,811                    | —                         | 8,395   | 2,641   |
| Parkway . . . . .                      | 1,841                             | 38,646                  | 171,197   | 138,400       | 133,346             | —                               | 3,234                    | 2,199                     | 11,105  | 16,259  |
| Rockwood . . . . .                     | 2,530                             | 35,330                  | 181,504   | 135,457       | 122,925             | —                               | 2,596                    | 500                       | 20,814  | 22,137  |
| Springfield . . . . .                  | 2,403                             | 29,924                  | 125,752   | 107,088       | 99,934              | —                               | 1,727                    | 148                       | 9,491   | 7,298   |
| St Joseph . . . . .                    | 1,439                             | 14,041                  | 49,853    | 39,177        | 36,894              | —                               | 1,581                    | 324                       | 5,851   | 2,920   |
| St Louis . . . . .                     | 11,775                            | 56,512                  | 198,918   | 187,281       | 145,840             | —                               | 2,130                    | 344                       | 2,529   | 6,634   |
| Wentzville . . . . .                   | 1,951                             | 18,411                  | 70,640    | 60,707        | 59,880              | —                               | 1,264                    | 2                         | 6,739   | 1,928   |
| <b>MONTANA—Con.</b>                    |                                   |                         |           |               |                     |                                 |                          |                           |         |         |
| Independent Schools—Con.               |                                   |                         |           |               |                     |                                 |                          |                           |         |         |
| Billings Elementary . . . . .          | 490                               | 8,540                   | 31,909    | 20,566        | 20,566              | —                               | 8,890                    | 17                        | 661     | 1,775   |
| <b>NEBRASKA—Con.</b>                   |                                   |                         |           |               |                     |                                 |                          |                           |         |         |
| Independent Schools—Con.               |                                   |                         |           |               |                     |                                 |                          |                           |         |         |
| Lincoln . . . . .                      | —                                 | 14,685                  | 256,412   | 219,751       | 199,799             | —                               | 3,349                    | 467                       | 12,388  | 20,457  |
| Millard . . . . .                      | —                                 | 5,551                   | 131,454   | 114,355       | 102,790             | —                               | 1,229                    | —                         | 13,429  | 2,441   |
| Omaha . . . . .                        | —                                 | 9,425                   | 259,082   | 243,619       | 217,863             | —                               | 2,825                    | 497                       | 5,967   | 6,174   |
| <b>NEVADA—Con.</b>                     |                                   |                         |           |               |                     |                                 |                          |                           |         |         |
| Independent Schools—Con.               |                                   |                         |           |               |                     |                                 |                          |                           |         |         |
| Clark County . . . . .                 | —                                 | 858,258                 | 1,330,879 | 1,129,485     | 1,126,948           | —                               | 1,690                    | 210                       | 88,310  | 111,184 |
| Washoe County . . . . .                | —                                 | 146,643                 | 228,425   | 186,473       | 186,109             | —                               | 225                      | —                         | 24,253  | 17,474  |
| <b>NEW HAMPSHIRE—Con.</b>              |                                   |                         |           |               |                     |                                 |                          |                           |         |         |
| Dependent Schools—Con.                 |                                   |                         |           |               |                     |                                 |                          |                           |         |         |
| Manchester . . . . .                   | —                                 | 5,371                   | 76,728    | —             | —                   | 58,147                          | —                        | 13,100                    | 4,159   | 1,322   |
| Nashua . . . . .                       | —                                 | 5,954                   | 74,426    | —             | —                   | 70,110                          | —                        | 388                       | 3,507   | 421     |

See footnotes at end of table.

Table 15.

## Finances of Individual Public Elementary-Secondary School Systems With Enrollments of 10,000 or More: 2008–2009—Con.

(In thousands of dollars. Detail may not add to total because of rounding. For meaning of abbreviations and symbols, see introductory text)

| Geographic area                        | Elementary-secondary expenditure |           |                      |                   |                        |                   |         |                  |               |         |
|--|----------------------------------|-----------|----------------------|-------------------|------------------------|-------------------|---------|------------------|---------------|---------|
|  | Current spending                 |           |                      |                   |                        |                   |         |                  |               |         |
|  | Total                            | Total     | For selected objects |                   | For selected functions |                   |         |                  |               |         |
|  |                                  |           | Salaries and wages   | Employee benefits | Total <sup>2</sup>     | Instruction       |         | Support services |               |         |
|  |                                  |           |                      |                   | Salaries and wages     | Employee benefits | Total   | Pupil support    | Staff support |         |
| <b>MINNESOTA—Con.</b>                  |                                  |           |                      |                   |                        |                   |         |                  |               |         |
| Independent Schools:—Con.              |                                  |           |                      |                   |                        |                   |         |                  |               |         |
| Anoka-Hennepin . . . . .               | 454,489                          | 419,012   | 265,770              | 80,104            | 268,699                | 191,618           | 57,503  | 114,770          | 15,846        | 22,514  |
| Bloomington . . . . .                  | 150,787                          | 128,476   | 76,458               | 36,463            | 74,415                 | 47,671            | 22,394  | 35,729           | 3,551         | 5,914   |
| Burnsville . . . . .                   | 154,207                          | 129,250   | 69,403               | 41,912            | 82,676                 | 48,082            | 30,613  | 34,622           | 3,704         | 6,190   |
| Elk River . . . . .                    | 143,145                          | 120,498   | 72,111               | 27,091            | 75,204                 | 51,594            | 19,891  | 34,401           | 4,402         | 5,528   |
| Lakeville . . . . .                    | 126,992                          | 106,215   | 66,764               | 21,357            | 65,407                 | 47,305            | 14,621  | 30,497           | 4,258         | 3,949   |
| Minneapolis Special . . . . .          | 579,757                          | 501,869   | 327,768              | 103,477           | 312,998                | 214,605           | 64,927  | 151,026          | 21,322        | 30,386  |
| Mounds View . . . . .                  | 150,170                          | 133,355   | 64,096               | 46,827            | 90,238                 | 47,898            | 36,218  | 34,454           | 2,840         | 3,952   |
| North St Paul-Maplewood . . . . .      | 173,657                          | 141,550   | 69,101               | 53,178            | 88,999                 | 46,560            | 37,864  | 38,528           | 2,763         | 6,790   |
| Osseo . . . . .                        | 283,826                          | 248,862   | 147,204              | 60,031            | 161,522                | 106,006           | 46,002  | 64,495           | 4,706         | 11,934  |
| Robbinsdale . . . . .                  | 189,868                          | 152,723   | 85,370               | 43,358            | 86,102                 | 56,070            | 24,517  | 49,746           | 4,657         | 7,012   |
| Rochester . . . . .                    | 189,774                          | 157,870   | 95,926               | 30,950            | 94,722                 | 66,490            | 21,470  | 48,044           | 4,522         | 7,033   |
| Rosemount-Apple Valley-Eagan . . . . . | 353,800                          | 326,207   | 196,412              | 91,479            | 225,168                | 145,354           | 67,294  | 80,069           | 6,971         | 16,813  |
| South Washington County . . . . .      | 257,659                          | 160,237   | 102,087              | 36,284            | 100,217                | 68,735            | 25,629  | 43,662           | 6,436         | 6,444   |
| St Paul . . . . .                      | 615,654                          | 549,102   | 345,788              | 120,745           | 352,194                | 242,131           | 84,680  | 150,518          | 19,220        | 27,182  |
| Wayzata . . . . .                      | 128,368                          | 109,879   | 66,768               | 23,631            | 64,440                 | 43,597            | 15,882  | 33,349           | 3,163         | 6,235   |
| <b>MISSISSIPPI—Con.</b>                |                                  |           |                      |                   |                        |                   |         |                  |               |         |
| Independent Schools:—Con.              |                                  |           |                      |                   |                        |                   |         |                  |               |         |
| Desoto County . . . . .                | 262,899                          | 202,618   | 117,244              | 35,162            | 116,016                | 78,809            | 23,137  | 74,591           | 11,956        | 6,448   |
| Harrison County . . . . .              | 147,335                          | 99,245    | 59,632               | 18,915            | 57,925                 | 39,521            | 12,133  | 34,161           | 5,537         | 2,022   |
| Jackson . . . . .                      | 289,148                          | 251,027   | 158,072              | 52,186            | 142,928                | 100,628           | 30,598  | 89,802           | 9,852         | 10,723  |
| Madison County . . . . .               | 110,648                          | 83,157    | 48,193               | 14,569            | 51,072                 | 35,473            | 10,653  | 28,000           | 3,666         | 3,771   |
| Rankin County . . . . .                | 166,138                          | 140,466   | 86,252               | 26,700            | 84,688                 | 57,269            | 17,211  | 46,337           | 6,684         | 7,667   |
| <b>MISSOURI—Con.</b>                   |                                  |           |                      |                   |                        |                   |         |                  |               |         |
| Independent Schools:—Con.              |                                  |           |                      |                   |                        |                   |         |                  |               |         |
| Blue Springs . . . . .                 | 166,461                          | 131,573   | 87,805               | 21,941            | 80,985                 | 57,029            | 13,838  | 41,114           | 7,482         | 3,813   |
| Columbia . . . . .                     | 196,031                          | 167,828   | 107,261              | 28,674            | 101,594                | 73,767            | 19,466  | 54,100           | 9,300         | 8,770   |
| Ferguson-Florissant . . . . .          | 140,533                          | 131,118   | 87,202               | 25,294            | 75,325                 | 55,267            | 15,765  | 46,164           | 5,662         | 6,902   |
| Fort Zumwalt . . . . .                 | 184,204                          | 169,104   | 103,131              | 34,497            | 102,237                | 67,898            | 22,397  | 60,223           | 12,698        | 5,083   |
| Fox . . . . .                          | 110,393                          | 106,964   | 72,281               | 18,249            | 71,333                 | 51,446            | 13,213  | 29,359           | 4,822         | 1,996   |
| Francis Howell . . . . .               | 190,861                          | 180,028   | 114,305              | 33,856            | 109,165                | 81,716            | 22,767  | 58,291           | 7,652         | 5,814   |
| Hazelwood . . . . .                    | 237,657                          | 185,742   | 114,776              | 39,871            | 108,382                | 75,147            | 23,713  | 69,669           | 7,806         | 5,922   |
| Independence . . . . .                 | 161,624                          | 151,009   | 94,731               | 23,169            | 77,941                 | 54,138            | 12,833  | 53,179           | 8,512         | 11,715  |
| Kansas City . . . . .                  | 347,401                          | 322,401   | 178,864              | 52,890            | 156,590                | 106,044           | 28,974  | 144,044          | 16,502        | 24,815  |
| Lee's Summit . . . . .                 | 227,581                          | 163,776   | 111,403              | 27,518            | 100,272                | 73,459            | 17,317  | 53,933           | 7,146         | 6,385   |
| Liberty . . . . .                      | 137,415                          | 103,209   | 66,465               | 18,720            | 58,147                 | 41,967            | 11,085  | 39,423           | 5,390         | 6,137   |
| Mehlville . . . . .                    | 87,246                           | 84,227    | 55,387               | 15,370            | 50,319                 | 36,091            | 9,574   | 29,947           | 3,478         | 3,457   |
| North Kansas City . . . . .            | 226,876                          | 178,150   | 122,156              | 31,273            | 102,577                | 76,661            | 19,250  | 63,287           | 7,565         | 12,640  |
| Park Hill . . . . .                    | 127,070                          | 104,253   | 66,939               | 16,146            | 57,824                 | 43,792            | 9,966   | 39,156           | 3,258         | 5,829   |
| Parkway . . . . .                      | 219,497                          | 199,346   | 128,338              | 40,198            | 110,864                | 78,233            | 23,294  | 78,486           | 8,690         | 10,022  |
| Rockwood . . . . .                     | 270,744                          | 211,963   | 134,719              | 35,715            | 119,331                | 86,319            | 22,745  | 76,654           | 9,774         | 13,026  |
| Springfield . . . . .                  | 263,986                          | 202,211   | 129,555              | 35,513            | 119,550                | 84,236            | 20,787  | 69,685           | 12,106        | 10,280  |
| St Joseph . . . . .                    | 113,386                          | 105,903   | 68,089               | 17,890            | 62,141                 | 45,126            | 11,536  | 34,385           | 5,981         | 7,185   |
| St Louis . . . . .                     | 457,251                          | 397,347   | 188,064              | 75,729            | 193,691                | 127,572           | 52,798  | 185,877          | 20,372        | 19,518  |
| Wentzville . . . . .                   | 112,603                          | 99,930    | 63,012               | 20,166            | 60,187                 | 41,562            | 13,301  | 33,947           | 5,511         | 3,246   |
| <b>MONTANA—Con.</b>                    |                                  |           |                      |                   |                        |                   |         |                  |               |         |
| Independent Schools:—Con.              |                                  |           |                      |                   |                        |                   |         |                  |               |         |
| Billings Elementary . . . . .          | 82,962                           | 80,866    | 53,873               | 15,263            | 52,605                 | 38,273            | 10,790  | 27,493           | 6,264         | 4,097   |
| <b>NEBRASKA—Con.</b>                   |                                  |           |                      |                   |                        |                   |         |                  |               |         |
| Independent Schools:—Con.              |                                  |           |                      |                   |                        |                   |         |                  |               |         |
| Lincoln . . . . .                      | 434,411                          | 305,088   | 208,679              | 52,134            | 205,503                | 151,452           | 37,035  | 85,247           | 10,340        | 9,091   |
| Millard . . . . .                      | 215,846                          | 186,611   | 110,589              | 39,075            | 116,273                | 77,679            | 29,532  | 60,420           | 12,320        | 5,678   |
| Omaha . . . . .                        | 508,044                          | 463,024   | 271,968              | 95,184            | 280,894                | 190,153           | 67,680  | 160,366          | 15,558        | 13,355  |
| <b>NEVADA—Con.</b>                     |                                  |           |                      |                   |                        |                   |         |                  |               |         |
| Independent Schools:—Con.              |                                  |           |                      |                   |                        |                   |         |                  |               |         |
| Clark County . . . . .                 | 3,290,531                        | 2,552,751 | 1,552,772            | 568,166           | 1,505,395              | 987,652           | 362,883 | 947,857          | 108,474       | 146,103 |
| Washoe County . . . . .                | 671,301                          | 555,615   | 344,583              | 130,195           | 331,072                | 226,699           | 85,082  | 203,765          | 37,813        | 25,336  |
| <b>NEW HAMPSHIRE—Con.</b>              |                                  |           |                      |                   |                        |                   |         |                  |               |         |
| Dependent Schools:—Con.                |                                  |           |                      |                   |                        |                   |         |                  |               |         |
| Manchester . . . . .                   | 165,095                          | 161,359   | 90,751               | 37,234            | 112,173                | 72,660            | 30,238  | 43,479           | 10,578        | 3,559   |
| Nashua . . . . .                       | 139,891                          | 132,768   | 81,590               | 27,559            | 83,574                 | 56,743            | 20,842  | 44,086           | 9,311         | 5,886   |

See footnotes at end of table.

Table 15.

## Finances of Individual Public Elementary-Secondary School Systems With Enrollments of 10,000 or More: 2008–2009—Con.

(In thousands of dollars. Detail may not add to total because of rounding. For meaning of abbreviations and symbols, see introductory text)

| Geographic area                        | Elementary-secondary expenditure—Con. |                         |                        |        |                |                    |                  | Indebtedness   |  |   |
|--|---------------------------------------|-------------------------|------------------------|--------|----------------|--------------------|------------------|--|--|---|
|  | Current spending—Con.                 |                         |                        |        | Capital outlay | Inter-governmental | Interest on debt | Total long-term debt outstanding at end of fiscal year | Long-term debt issued during fiscal year | Long-term debt retired during fiscal year |
|  | For selected functions—Con.           |                         |                        |        |                |                    |                  |  |  |   |
|  | Support services—Con.                 |                         |                        |        |                |                    |                  |  |  |   |
| General administration                 | School administration                 | Other and non-specified | Other current spending |        |                |                    |                  |  |  |   |
| <b>MINNESOTA—Con.</b>                  |                                       |                         |                        |        |                |                    |                  |  |  |   |
| Independent Schools:—Con.              |                                       |                         |                        |        |                |                    |                  |  |  |   |
| Anoka-Hennepin . . . . .               | 4,918                                 | 16,052                  | 55,440                 | 35,543 | 19,725         | 7,613              | 8,139            | 204,210  | 46,535                                   | 16,177                                    |
| Bloomington . . . . .                  | 3,703                                 | 5,816                   | 16,745                 | 18,332 | 9,412          | 2,585              | 10,314           | 214,915  | —  | 4,915                                     |
| Burnsville . . . . .                   | 1,999                                 | 6,218                   | 16,511                 | 11,952 | 19,852         | 1,635              | 3,470            | 97,089   | —  | 3,733                                     |
| Elk River . . . . .                    | 2,220                                 | 4,554                   | 17,697                 | 10,893 | 7,958          | 886                | 13,803           | 328,574  | 11,152                                   | 8,801                                     |
| Lakeville . . . . .                    | 2,243                                 | 4,666                   | 15,381                 | 10,311 | 9,160          | 1,430              | 10,187           | 316,042  | 16,557                                   | 7,300                                     |
| Minneapolis Special . . . . .          | 12,560                                | 14,392                  | 72,366                 | 37,845 | 41,393         | 13,239             | 23,256           | 79,451   | 20,722                                   | 47,215                                    |
| Mounds View . . . . .                  | 4,524                                 | 3,689                   | 19,449                 | 8,663  | 7,791          | 2,282              | 6,742            | 210,168  | 27,328                                   | 6,193                                     |
| North St Paul-Maplewood . . . . .      | 1,599                                 | 6,644                   | 20,732                 | 14,023 | 15,088         | 10,386             | 6,633            | 160,420  | 6,384                                    | 5,285                                     |
| Osseo . . . . .                        | 4,870                                 | 9,774                   | 33,211                 | 22,845 | 15,220         | 7,882              | 11,862           | 248,561  | 8,982                                    | 12,557                                    |
| Robbinsdale . . . . .                  | 3,112                                 | 5,487                   | 29,478                 | 16,875 | 19,571         | 6,462              | 11,112           | 195,245  | 15,307                                   | 8,090                                     |
| Rochester . . . . .                    | 2,482                                 | 7,882                   | 26,125                 | 15,104 | 24,111         | 789                | 7,004            | 124,157  | —  | 6,706                                     |
| Rosemount-Apple Valley-Eagan . . . . . | 6,990                                 | 13,074                  | 36,221                 | 20,970 | 20,580         | 2,891              | 4,122            | 158,305  | —  | 16,396                                    |
| South Washington County . . . . .      | 1,789                                 | 6,811                   | 22,182                 | 16,358 | 76,357         | 5,678              | 15,387           | 335,197  | 11,255                                   | 9,240                                     |
| St Paul . . . . .                      | 12,612                                | 22,521                  | 68,983                 | 46,390 | 41,001         | 9,971              | 15,580           | 326,852  | 47,597                                   | 20,614                                    |
| Wayzata . . . . .                      | 3,211                                 | 4,616                   | 16,124                 | 12,090 | 11,405         | 3,401              | 3,683            | 120,926  | 32,794                                   | 6,748                                     |
| <b>MISSISSIPPI—Con.</b>                |                                       |                         |                        |        |                |                    |                  |  |  |   |
| Independent Schools:—Con.              |                                       |                         |                        |        |                |                    |                  |  |  |   |
| Desoto County . . . . .                | 4,670                                 | 10,054                  | 41,463                 | 12,011 | 53,066         | —                  | 7,215            | 156,995  | 48,470                                   | 9,075                                     |
| Harrison County . . . . .              | 2,041                                 | 5,666                   | 18,895                 | 7,159  | 46,151         | —                  | 1,939            | 34,726   | —  | 1,160                                     |
| Jackson . . . . .                      | 6,010                                 | 15,155                  | 48,062                 | 18,297 | 29,302         | —                  | 8,819            | 210,727  | 134,000                                  | 28,120                                    |
| Madison County . . . . .               | 1,357                                 | 4,772                   | 14,434                 | 4,085  | 23,096         | —                  | 4,395            | 94,186   | 8,005                                    | 16,803                                    |
| Rankin County . . . . .                | 2,818                                 | 9,722                   | 19,446                 | 9,441  | 21,167         | —                  | 4,505            | 100,659  | 5,700                                    | 7,435                                     |
| <b>MISSOURI—Con.</b>                   |                                       |                         |                        |        |                |                    |                  |  |  |   |
| Independent Schools:—Con.              |                                       |                         |                        |        |                |                    |                  |  |  |   |
| Blue Springs . . . . .                 | 1,932                                 | 6,166                   | 21,721                 | 9,474  | 28,337         | 1,396              | 5,155            | 199,227  | 113,945                                  | 16,729                                    |
| Columbia . . . . .                     | 2,518                                 | 10,662                  | 22,850                 | 12,134 | 21,581         | 336                | 6,286            | 143,350  | 4,875                                    | 15,115                                    |
| Ferguson-Florissant . . . . .          | 2,614                                 | 8,539                   | 22,447                 | 9,629  | 7,597          | 1,548              | 270              | 5,855  | —  | 1,655                                     |
| Fort Zumwalt . . . . .                 | 1,109                                 | 10,728                  | 30,605                 | 6,644  | 6,973          | 1,775              | 6,352            | 126,440  | 3,225                                    | 10,935                                    |
| Fox . . . . .                          | 2,879                                 | 6,301                   | 13,361                 | 6,272  | 1,615          | 288                | 1,526            | 34,565   | —  | 695                                       |
| Francis Howell . . . . .               | 1,113                                 | 8,584                   | 35,128                 | 12,572 | 3,965          | 1,223              | 5,645            | 155,774  | 40,000                                   | 10,485                                    |
| Hazelwood . . . . .                    | 3,332                                 | 12,627                  | 39,982                 | 7,691  | 41,117         | 1,842              | 8,956            | 190,206  | —  | 8,640                                     |
| Independence . . . . .                 | 1,846                                 | 8,252                   | 22,854                 | 19,889 | 4,132          | 1,280              | 5,203            | 78,425   | —  | 30,105                                    |
| Kansas City . . . . .                  | 8,052                                 | 17,152                  | 77,523                 | 21,767 | 23,576         | 272                | 1,152            | —  | —  | —   |
| Lee's Summit . . . . .                 | 1,948                                 | 7,308                   | 31,146                 | 9,571  | 49,941         | 1,592              | 12,272           | 252,101  | —  | 19,386                                    |
| Liberty . . . . .                      | 2,048                                 | 4,724                   | 21,124                 | 5,639  | 25,998         | 635                | 7,573            | 163,360  | —  | 1,441                                     |
| Mehlville . . . . .                    | 1,189                                 | 5,648                   | 16,175                 | 3,961  | 1,870          | 364                | 785              | 4,217  | 3,855                                    | 16,712                                    |
| North Kansas City . . . . .            | 966                                   | 10,626                  | 31,490                 | 12,286 | 34,625         | 1,555              | 12,546           | 245,355  | 10,000                                   | 8,952                                     |
| Park Hill . . . . .                    | 1,762                                 | 5,741                   | 22,566                 | 7,273  | 17,682         | 853                | 4,282            | 76,481   | —  | 19,582                                    |
| Parkway . . . . .                      | 2,589                                 | 16,945                  | 40,240                 | 9,996  | 14,563         | —                  | 5,588            | 150,768  | 60,660                                   | 16,329                                    |
| Rockwood . . . . .                     | 4,121                                 | 13,755                  | 35,978                 | 15,978 | 45,608         | 688                | 12,485           | 189,680  | 32,945                                   | 49,715                                    |
| Springfield . . . . .                  | 2,569                                 | 9,453                   | 35,277                 | 12,976 | 50,210         | 669                | 10,896           | 217,879  | —  | 5,875                                     |
| St Joseph . . . . .                    | 794                                   | 5,044                   | 15,381                 | 9,377  | 4,890          | 142                | 2,451            | 43,534   | —  | 1,495                                     |
| St Louis . . . . .                     | 22,147                                | 23,137                  | 100,703                | 17,779 | 43,044         | 7,362              | 9,498            | 257,398  | 39,295                                   | 18,728                                    |
| Wentzville . . . . .                   | 988                                   | 5,437                   | 18,765                 | 5,796  | 4,645          | 1,174              | 6,854            | 164,284  | 8,540                                    | 2,591                                     |
| <b>MONTANA—Con.</b>                    |                                       |                         |                        |        |                |                    |                  |  |  |   |
| Independent Schools:—Con.              |                                       |                         |                        |        |                |                    |                  |  |  |   |
| Billings Elementary . . . . .          | 755                                   | 4,803                   | 11,574                 | 768    | 1,848          | 193                | 55               | 1,271  | 773                                      | 106                                       |
| <b>NEBRASKA—Con.</b>                   |                                       |                         |                        |        |                |                    |                  |  |  |   |
| Independent Schools:—Con.              |                                       |                         |                        |        |                |                    |                  |  |  |   |
| Lincoln . . . . .                      | 8,408                                 | 18,821                  | 38,587                 | 14,338 | 115,704        | 26                 | 13,593           | 397,463  | 160,915                                  | 20,020                                    |
| Millard . . . . .                      | 5,106                                 | 10,088                  | 27,228                 | 9,918  | 21,585         | 1,315              | 6,335            | 184,125  | 25,405                                   | 3,330                                     |
| Omaha . . . . .                        | 8,241                                 | 26,540                  | 96,672                 | 21,764 | 32,888         | 389                | 11,743           | 241,508  | —  | 10,581                                    |
| <b>NEVADA—Con.</b>                     |                                       |                         |                        |        |                |                    |                  |  |  |   |
| Independent Schools:—Con.              |                                       |                         |                        |        |                |                    |                  |  |  |   |
| Clark County . . . . .                 | 34,074                                | 191,800                 | 467,406                | 99,499 | 480,316        | 2,981              | 254,483          | 4,838,714  | 118,414                                  | 498,447                                   |
| Washoe County . . . . .                | 11,339                                | 34,363                  | 94,914                 | 20,778 | 91,608         | 25                 | 24,053           | 547,693  | 45,355                                   | 33,933                                    |
| <b>NEW HAMPSHIRE—Con</b>               |                                       |                         |                        |        |                |                    |                  |  |  |   |
| Dependent Schools:—Con.                |                                       |                         |                        |        |                |                    |                  |  |  |   |
| Manchester . . . . .                   | 2,159                                 | 8,441                   | 18,742                 | 5,707  | 1,107          | 2,629              | —                | —  | —  | —   |
| Nashua . . . . .                       | 2,541                                 | 6,404                   | 19,944                 | 5,108  | 1,747          | 369                | 5,007            | 110,366  | —  | 9,812                                     |

See footnotes at end of table.



Table 15.

## Finances of Individual Public Elementary-Secondary School Systems With Enrollments of 10,000 or More: 2008-2009—Con.

(In thousands of dollars. Detail may not add to total because of rounding. For meaning of abbreviations and symbols, see introductory text)

| Geographic area        | Enrollment <sup>1</sup> | Elementary-secondary revenue |           |                        |                   |                 |                        |               |                    |                   |
|------------------------|-------------------------|------------------------------|-----------|------------------------|-------------------|-----------------|------------------------|---------------|--------------------|-------------------|
|                        |                         | Federal sources              |           |                        |                   |                 |                        | State sources |                    |                   |
|                        |                         | Total                        | Total     | Compensatory (Title I) | Special education | Child nutrition | Other and nonspecified | Total         | Formula assistance | Special education |
| <b>NEW JERSEY</b>      |                         |                              |           |                        |                   |                 |                        |               |                    |                   |
| Independent Schools:   |                         |                              |           |                        |                   |                 |                        |               |                    |                   |
| Brick Township         | 10,398                  | 154,800                      | 5,091     | 913                    | 2,403             | 829             | 946                    | 48,487        | 11,847             | 5,901             |
| Camden                 | 12,501                  | 407,948                      | 33,635    | 14,754                 | 4,725             | 4,547           | 9,609                  | 324,234       | 212,072            | 8,070             |
| Cherry Hill Township   | 11,470                  | 189,221                      | 4,459     | 721                    | 2,453             | 765             | 520                    | 30,963        | 7,915              | 6,966             |
| Clifton                | 10,539                  | 160,886                      | 6,980     | 1,772                  | 2,759             | 1,761           | 688                    | 38,608        | 17,292             | 6,659             |
| Elizabeth              | 21,382                  | 438,285                      | 30,704    | 9,484                  | 5,005             | 10,312          | 5,903                  | 336,333       | 234,613            | 13,011            |
| Freehold Regional High | 11,715                  | 182,724                      | 525       | —                      | —                 | 525             | —                      | 63,596        | 38,488             | 8,532             |
| Hamilton Township      | 13,063                  | 200,020                      | 7,618     | 1,164                  | 3,622             | 1,504           | 1,328                  | 85,577        | 60,343             | 8,015             |
| Middletown Township    | 10,187                  | 164,339                      | 4,466     | 356                    | 3,055             | 504             | 551                    | 33,433        | —                  | 6,294             |
| Passaic                | 12,626                  | 374,624                      | 22,391    | 6,957                  | 3,355             | 5,772           | 6,307                  | 238,460       | 156,875            | 7,005             |
| Toms River Regional    | 17,371                  | 217,319                      | 8,329     | 1,808                  | 3,715             | 1,357           | 1,449                  | 85,289        | 39,131             | 8,412             |
| Woodbridge Township    | 13,161                  | 200,580                      | 6,565     | 1,171                  | 3,157             | 1,449           | 788                    | 40,279        | 12,477             | 9,542             |
| Dependent Schools:     |                         |                              |           |                        |                   |                 |                        |               |                    |                   |
| Edison Township        | 14,012                  | 215,867                      | 5,275     | 588                    | 3,310             | 925             | 452                    | 33,938        | 4,545              | 9,971             |
| Jersey City            | 27,832                  | 673,220                      | 41,782    | 17,262                 | 7,198             | 8,980           | 8,342                  | 530,422       | 275,093            | 17,939            |
| Newark                 | 39,992                  | 1,136,008                    | 78,379    | 34,664                 | 10,780            | 17,690          | 15,245                 | 936,843       | 571,890            | 27,260            |
| Paterson               | 23,507                  | 574,682                      | 38,101    | 15,895                 | 4,945             | 10,816          | 6,445                  | 490,594       | 315,956            | 17,003            |
| Trenton                | 11,138                  | 343,625                      | 21,155    | 6,980                  | 3,977             | 4,952           | 5,246                  | 296,055       | 170,055            | 9,048             |
| <b>NEW MEXICO</b>      |                         |                              |           |                        |                   |                 |                        |               |                    |                   |
| Independent Schools:   |                         |                              |           |                        |                   |                 |                        |               |                    |                   |
| Albuquerque            | 95,934                  | 1,029,988                    | 103,711   | 31,619                 | 21,444            | 35              | 50,613                 | 743,864       | 684,292            | —                 |
| Farmington             | 10,467                  | 98,728                       | 10,261    | 1,915                  | 2,126             | 14              | 6,206                  | 72,730        | 67,158             | —                 |
| Gadsden                | 13,913                  | 161,349                      | 26,668    | 9,697                  | 3,107             | 37              | 13,827                 | 121,048       | 98,758             | —                 |
| Gallup-McKinley County | 12,620                  | 149,657                      | 64,517    | 11,156                 | 4,090             | 10              | 49,261                 | 72,997        | 59,285             | —                 |
| Las Cruces             | 24,280                  | 248,342                      | 31,181    | 8,473                  | 4,677             | 32              | 17,999                 | 183,860       | 170,548            | —                 |
| Rio Rancho             | 16,023                  | 149,650                      | 6,216     | 714                    | 1,794             | 60              | 3,648                  | 114,004       | 104,710            | —                 |
| Santa Fe               | 13,765                  | 163,880                      | 13,595    | 3,525                  | 3,133             | 25              | 6,912                  | 103,101       | 93,922             | —                 |
| <b>NEW YORK</b>        |                         |                              |           |                        |                   |                 |                        |               |                    |                   |
| Independent Schools:   |                         |                              |           |                        |                   |                 |                        |               |                    |                   |
| Arlington              | 10,129                  | 176,748                      | 3,285     | 493                    | 2,020             | 348             | 424                    | 67,877        | 36,072             | 11,285            |
| Brentwood              | 16,304                  | 321,534                      | 17,237    | 3,879                  | 5,539             | 3,981           | 3,838                  | 223,490       | 163,874            | 33,496            |
| Greece                 | 12,691                  | 205,769                      | 11,704    | 1,688                  | 3,592             | 2,485           | 3,939                  | 106,797       | 62,509             | 12,741            |
| Half Hollow Hills      | 10,126                  | 202,062                      | 3,333     | 559                    | 2,033             | 492             | 249                    | 39,540        | 20,101             | 5,904             |
| Middle Country         | 10,979                  | 197,056                      | 5,107     | 734                    | 2,810             | 952             | 611                    | 96,892        | 56,720             | 15,471            |
| New Rochelle           | 10,713                  | 234,137                      | 9,302     | 1,783                  | 2,730             | 1,372           | 3,417                  | 62,642        | 22,241             | 6,901             |
| Newburgh               | 12,309                  | 245,914                      | 11,415    | 2,781                  | 2,883             | 3,198           | 2,553                  | 145,684       | 109,401            | 19,640            |
| Sachem                 | 15,014                  | 285,480                      | 5,766     | 673                    | 3,276             | 986             | 831                    | 140,411       | 92,633             | 17,893            |
| Schenectady            | 10,152                  | 170,862                      | 15,436    | 5,067                  | 2,489             | 2,865           | 5,015                  | 109,482       | 73,409             | 19,955            |
| Smithtown              | 10,844                  | 220,016                      | 3,259     | 301                    | 2,076             | 234             | 648                    | 65,490        | 37,309             | 7,303             |
| Wappingers             | 12,481                  | 183,873                      | 4,810     | 499                    | 2,604             | 613             | 1,094                  | 65,657        | 39,892             | 10,213            |
| Williamsville          | 10,611                  | 163,458                      | 4,521     | 552                    | 2,435             | 748             | 786                    | 53,813        | 27,848             | 6,317             |
| Dependent Schools:     |                         |                              |           |                        |                   |                 |                        |               |                    |                   |
| Buffalo                | 34,538                  | 867,122                      | 83,259    | 34,683                 | 14,356            | 15,766          | 18,454                 | 675,834       | 483,390            | 88,561            |
| New York City          | 981,690                 | 21,165,693                   | 1,817,770 | 839,467                | 268,809           | 310,964         | 398,530                | 10,040,718    | 6,495,934          | 1,418,192         |
| Rochester              | 32,973                  | 696,954                      | 73,026    | 29,969                 | 9,868             | 13,287          | 19,902                 | 500,527       | 367,662            | 76,424            |
| Syracuse               | 20,931                  | 411,445                      | 41,895    | 7,683                  | 5,613             | 7,151           | 21,448                 | 294,817       | 216,678            | 48,266            |
| Yonkers                | 24,310                  | 535,083                      | 43,997    | 13,494                 | 6,669             | 5,293           | 18,541                 | 305,527       | 198,437            | 32,166            |
| <b>NORTH CAROLINA</b>  |                         |                              |           |                        |                   |                 |                        |               |                    |                   |
| Dependent Schools:     |                         |                              |           |                        |                   |                 |                        |               |                    |                   |
| Alamance-Burlington    | 22,550                  | 195,621                      | 18,688    | 4,529                  | 4,777             | 5,614           | 3,768                  | 123,954       | 118,633            | —                 |
| Brunswick County       | 11,965                  | 130,142                      | 11,248    | 3,300                  | 2,758             | 3,128           | 2,062                  | 65,418        | 62,802             | —                 |
| Buncombe County        | 25,847                  | 245,166                      | 21,428    | 5,775                  | 5,480             | 6,049           | 4,124                  | 141,631       | 137,234            | —                 |
| Burke County           | 15,569                  | 128,993                      | 15,264    | 3,443                  | 4,244             | 4,079           | 3,498                  | 84,002        | 79,439             | —                 |
| Cabarrus County        | 28,015                  | 264,788                      | 16,461    | 2,604                  | 4,988             | 5,107           | 3,762                  | 144,860       | 142,141            | —                 |
| Caldwell County        | 13,092                  | 112,811                      | 11,756    | 2,926                  | 3,239             | 3,421           | 2,170                  | 74,637        | 72,534             | —                 |
| Catawba County         | 17,793                  | 183,491                      | 12,089    | 2,124                  | 3,508             | 3,450           | 3,007                  | 97,418        | 94,068             | —                 |
| Chapel Hill-Carrboro   | 11,632                  | 138,344                      | 8,075     | 975                    | 2,075             | 1,698           | 3,327                  | 60,795        | 59,850             | —                 |
| Charlotte/Mecklenburg  | 135,064                 | 1,699,290                    | 113,623   | 32,803                 | 25,642            | 35,226          | 19,952                 | 721,807       | 690,793            | —                 |
| Cleveland County       | 16,999                  | 155,403                      | 18,513    | 3,864                  | 3,567             | 4,932           | 6,150                  | 103,227       | 95,913             | —                 |
| Craven County          | 14,809                  | 130,132                      | 16,082    | 3,774                  | 2,928             | 3,730           | 5,650                  | 82,121        | 79,404             | 37                |
| Cumberland County      | 54,288                  | 474,346                      | 65,174    | 18,591                 | 12,494            | 14,868          | 19,221                 | 289,458       | 275,550            | —                 |

See footnotes at end of table.



Table 15.

## Finances of Individual Public Elementary-Secondary School Systems With Enrollments of 10,000 or More: 2008–2009—Con.

(In thousands of dollars. Detail may not add to total because of rounding. For meaning of abbreviations and symbols, see introductory text)

| Geographic area            | Elementary-secondary revenue—Con. |                         |           |               |                     |                                 |                          |                           |         |         |
|----------------------------|-----------------------------------|-------------------------|-----------|---------------|---------------------|---------------------------------|--------------------------|---------------------------|---------|---------|
|                            | State sources—Con.                |                         |           | Local sources |                     |                                 |                          |                           |         |         |
|                            | Transportation                    | Other and non-specified | Total     | Total taxes   | Property taxes only | Parent government contributions | From cities and counties | From other school systems | Charges | Other   |
| <b>NEW JERSEY—Con.</b>     |                                   |                         |           |               |                     |                                 |                          |                           |         |         |
| Independent Schools—Con.   |                                   |                         |           |               |                     |                                 |                          |                           |         |         |
| Brick Township             | 4,117                             | 26,622                  | 101,222   | 91,472        | 91,472              | —                               | —                        | —                         | 2,623   | 7,127   |
| Camden                     | 3,816                             | 100,276                 | 50,079    | 7,539         | 7,539               | —                               | —                        | 302                       | 3,653   | 38,585  |
| Cherry Hill Township       | 1,594                             | 14,488                  | 153,799   | 146,815       | 146,815             | —                               | —                        | 171                       | 4,743   | 2,070   |
| Clifton                    | 1,336                             | 13,321                  | 115,298   | 111,748       | 111,748             | —                               | —                        | —                         | 2,016   | 1,534   |
| Elizabeth                  | 1,783                             | 86,926                  | 71,248    | 40,971        | 40,971              | —                               | —                        | —                         | 1,613   | 28,664  |
| Freehold Regional High.    | 4,107                             | 12,469                  | 118,603   | 114,357       | 114,357             | —                               | —                        | —                         | 3,570   | 676     |
| Hamilton Township          | 2,875                             | 14,344                  | 106,825   | 96,134        | 96,134              | —                               | —                        | —                         | 2,194   | 8,497   |
| Middletown Township        | 2,395                             | 24,744                  | 126,440   | 119,769       | 119,769             | —                               | —                        | 12                        | 1,961   | 4,698   |
| Passaic                    | 1,836                             | 72,744                  | 113,773   | 14,944        | 14,944              | —                               | —                        | 12                        | 904     | 97,913  |
| Toms River Regional        | 3,576                             | 34,170                  | 123,701   | 115,701       | 115,701             | —                               | 18                       | 402                       | 4,056   | 3,524   |
| Woodbridge Township        | 3,203                             | 15,057                  | 153,736   | 150,214       | 150,214             | —                               | —                        | —                         | 3,476   | 46      |
| Dependent Schools—Con.     |                                   |                         |           |               |                     |                                 |                          |                           |         |         |
| Edison Township            | 2,536                             | 16,886                  | 176,654   | —             | —                   | 170,709                         | —                        | —                         | 4,680   | 1,265   |
| Jersey City                | 1,891                             | 235,499                 | 101,016   | —             | —                   | —                               | 86,122                   | 55                        | 6,054   | 8,785   |
| Newark                     | 4,969                             | 332,724                 | 120,786   | —             | —                   | —                               | 100,213                  | 792                       | 9,239   | 10,542  |
| Paterson                   | 2,886                             | 154,749                 | 45,987    | —             | —                   | —                               | 38,111                   | 182                       | 458     | 7,236   |
| Trenton                    | 4,653                             | 112,299                 | 26,415    | —             | —                   | 21,116                          | —                        | —                         | 3,474   | 1,825   |
| <b>NEW MEXICO—Con.</b>     |                                   |                         |           |               |                     |                                 |                          |                           |         |         |
| Independent Schools—Con.   |                                   |                         |           |               |                     |                                 |                          |                           |         |         |
| Albuquerque                | 20,111                            | 39,461                  | 182,413   | 147,299       | 147,299             | —                               | —                        | —                         | 11,147  | 23,967  |
| Farmington                 | 2,658                             | 2,914                   | 15,737    | 13,355        | 13,355              | —                               | —                        | —                         | 1,786   | 596     |
| Gadsden                    | 5,705                             | 16,585                  | 13,633    | 11,263        | 11,263              | —                               | —                        | —                         | 1,010   | 1,360   |
| Gallup-McKinley County     | 5,641                             | 8,071                   | 12,143    | 7,411         | 7,411               | —                               | —                        | —                         | 2,043   | 2,689   |
| Las Cruces                 | 6,848                             | 6,464                   | 33,301    | 26,389        | 26,389              | —                               | —                        | —                         | 4,218   | 2,694   |
| Rio Rancho                 | 4,538                             | 4,756                   | 29,430    | 22,327        | 22,327              | —                               | —                        | —                         | 3,388   | 3,715   |
| Santa Fe                   | 2,372                             | 6,807                   | 47,184    | 40,822        | 40,822              | —                               | —                        | —                         | 2,351   | 4,011   |
| <b>NEW YORK—Con.</b>       |                                   |                         |           |               |                     |                                 |                          |                           |         |         |
| Independent Schools—Con.:  |                                   |                         |           |               |                     |                                 |                          |                           |         |         |
| Arlington                  | —                                 | 20,520                  | 105,586   | 95,690        | 95,690              | —                               | —                        | 1,176                     | 3,696   | 5,024   |
| Brentwood                  | —                                 | 26,120                  | 80,807    | 68,417        | 68,417              | —                               | 4,103                    | 1,309                     | 1,596   | 5,382   |
| Greece                     | —                                 | 31,547                  | 87,268    | 71,424        | 71,424              | —                               | 6,598                    | 269                       | 2,650   | 6,327   |
| Half Hollow Hills          | —                                 | 13,535                  | 159,189   | 151,640       | 151,640             | —                               | —                        | 1,006                     | 2,770   | 3,773   |
| Middle Country             | —                                 | 24,701                  | 95,057    | 89,041        | 89,041              | —                               | —                        | 236                       | 2,200   | 3,580   |
| New Rochelle               | —                                 | 33,500                  | 162,193   | 153,791       | 148,059             | —                               | 589                      | 2,674                     | 1,745   | 3,394   |
| Newburgh                   | —                                 | 16,643                  | 88,815    | 82,527        | 82,527              | —                               | 114                      | 257                       | 1,809   | 4,108   |
| Sachem                     | —                                 | 29,885                  | 139,303   | 128,205       | 128,205             | —                               | —                        | 621                       | 4,134   | 6,343   |
| Schenectady                | —                                 | 16,118                  | 45,944    | 42,231        | 38,174              | —                               | 70                       | 303                       | 607     | 2,733   |
| Smithtown                  | —                                 | 20,878                  | 151,267   | 141,414       | 141,414             | —                               | —                        | 637                       | 3,081   | 6,135   |
| Wappingers                 | —                                 | 15,552                  | 113,406   | 101,000       | 101,000             | —                               | —                        | 432                       | 2,788   | 9,186   |
| Williamsville              | —                                 | 19,648                  | 105,124   | 86,361        | 86,361              | —                               | 9,905                    | 482                       | 2,270   | 6,106   |
| Dependent Schools—Con.     |                                   |                         |           |               |                     |                                 |                          |                           |         |         |
| Buffalo                    | —                                 | 103,883                 | 108,029   | —             | —                   | 54,172                          | 32,146                   | 1,425                     | 2,055   | 18,231  |
| New York City              | —                                 | 2,126,592               | 9,307,205 | —             | —                   | 8,422,195                       | —                        | —                         | 55,103  | 829,907 |
| Rochester                  | —                                 | 56,441                  | 123,401   | —             | —                   | 104,900                         | —                        | 1,330                     | 1,103   | 16,068  |
| Syracuse                   | —                                 | 29,873                  | 74,733    | —             | —                   | 56,014                          | 4,073                    | 62                        | 1,007   | 13,577  |
| Yonkers                    | —                                 | 74,924                  | 185,559   | —             | —                   | 178,188                         | —                        | 394                       | 2,692   | 4,285   |
| <b>NORTH CAROLINA—Con.</b> |                                   |                         |           |               |                     |                                 |                          |                           |         |         |
| Dependent Schools—Con.     |                                   |                         |           |               |                     |                                 |                          |                           |         |         |
| Alamance-Burlington        | —                                 | 5,321                   | 52,979    | —             | —                   | 43,064                          | —                        | —                         | 7,313   | 2,602   |
| Brunswick County           | —                                 | 2,616                   | 53,476    | —             | —                   | 48,642                          | —                        | —                         | 2,135   | 2,699   |
| Buncombe County            | —                                 | 4,397                   | 82,107    | —             | —                   | 70,629                          | —                        | —                         | 6,708   | 4,770   |
| Burke County               | —                                 | 4,563                   | 29,727    | —             | —                   | 22,662                          | —                        | —                         | 3,088   | 3,977   |
| Cabarrus County            | —                                 | 2,719                   | 103,467   | —             | —                   | 88,594                          | —                        | —                         | 10,658  | 4,215   |
| Caldwell County            | —                                 | 2,103                   | 26,418    | —             | —                   | 18,907                          | —                        | —                         | 4,153   | 3,358   |
| Catawba County             | —                                 | 3,350                   | 73,984    | —             | —                   | 66,625                          | —                        | —                         | 4,553   | 2,806   |
| Chapel Hill-Carrboro       | —                                 | 945                     | 69,474    | —             | —                   | 62,771                          | —                        | —                         | 4,520   | 2,183   |
| Charlotte/Mecklenburg      | —                                 | 31,014                  | 863,860   | —             | —                   | 802,597                         | —                        | —                         | 40,406  | 20,857  |
| Cleveland County           | —                                 | 7,314                   | 33,663    | —             | —                   | 27,090                          | —                        | —                         | 4,164   | 2,409   |
| Craven County              | 562                               | 2,118                   | 31,929    | —             | —                   | 27,181                          | —                        | —                         | 2,681   | 2,067   |
| Cumberland County          | —                                 | 13,908                  | 119,714   | —             | —                   | 98,516                          | —                        | —                         | 12,957  | 8,241   |

See footnotes at end of table.

Table 15.

## Finances of Individual Public Elementary-Secondary School Systems With Enrollments of 10,000 or More: 2008–2009—Con.

(In thousands of dollars. Detail may not add to total because of rounding. For meaning of abbreviations and symbols, see introductory text)

| Geographic area                  | Elementary-secondary expenditure |            |                      |                   |                        |                   |           |                  |               |         |
|----------------------------------|----------------------------------|------------|----------------------|-------------------|------------------------|-------------------|-----------|------------------|---------------|---------|
|                                  | Current spending                 |            |                      |                   |                        |                   |           |                  |               |         |
|                                  | Total                            | Total      | For selected objects |                   | For selected functions |                   |           |                  |               |         |
|                                  |                                  |            | Salaries and wages   | Employee benefits | Instruction            |                   |           | Support services |               |         |
| Total <sup>2</sup>               |                                  |            |                      |                   | Salaries and wages     | Employee benefits | Total     | Pupil support    | Staff support |         |
| <b>NEW JERSEY—Con.</b>           |                                  |            |                      |                   |                        |                   |           |                  |               |         |
| Independent Schools:—Con.        |                                  |            |                      |                   |                        |                   |           |                  |               |         |
| Brick Township . . . . .         | 146,514                          | 141,088    | 82,995               | 35,876            | 86,640                 | 53,745            | 21,512    | 51,010           | 14,594        | 3,153   |
| Camden . . . . .                 | 413,380                          | 346,542    | 179,288              | 66,712            | 217,966                | 112,620           | 36,322    | 118,256          | 28,125        | 14,918  |
| Cherry Hill Township . . . . .   | 186,931                          | 176,106    | 99,804               | 42,392            | 107,451                | 69,735            | 28,286    | 61,776           | 16,905        | 4,943   |
| Clifton . . . . .                | 165,666                          | 149,849    | 86,756               | 35,452            | 94,605                 | 59,230            | 23,422    | 49,895           | 14,619        | 4,311   |
| Elizabeth . . . . .              | 409,976                          | 395,136    | 232,748              | 86,350            | 243,181                | 152,360           | 54,909    | 137,241          | 39,209        | 8,542   |
| Freehold Regional High . . . . . | 174,989                          | 165,381    | 92,765               | 35,459            | 94,165                 | 59,104            | 22,101    | 66,873           | 13,469        | 2,965   |
| Hamilton Township . . . . .      | 186,924                          | 172,181    | 102,288              | 38,022            | 103,546                | 69,005            | 23,944    | 62,977           | 16,072        | 4,037   |
| Middletown Township . . . . .    | 159,440                          | 149,772    | 90,898               | 30,983            | 91,384                 | 63,337            | 20,107    | 54,825           | 13,854        | 1,558   |
| Passaic . . . . .                | 269,381                          | 235,851    | 130,465              | 46,124            | 151,803                | 91,458            | 28,677    | 75,740           | 30,004        | 7,276   |
| Toms River Regional . . . . .    | 223,923                          | 210,308    | 126,350              | 56,249            | 124,447                | 80,966            | 34,757    | 80,438           | 16,220        | 6,873   |
| Woodbridge Township . . . . .    | 199,305                          | 189,421    | 118,916              | 42,026            | 113,004                | 76,830            | 25,540    | 70,626           | 19,530        | 3,935   |
| Dependent Schools:—Con.          |                                  |            |                      |                   |                        |                   |           |                  |               |         |
| Edison Township . . . . .        | 212,985                          | 208,859    | 128,592              | 39,216            | 135,365                | 92,940            | 26,586    | 68,195           | 18,387        | 5,197   |
| Jersey City . . . . .            | 664,709                          | 640,261    | 369,312              | 115,204           | 417,417                | 248,376           | 71,760    | 201,732          | 53,794        | 18,861  |
| Newark . . . . .                 | 1,151,866                        | 1,029,681  | 569,251              | 169,772           | 594,484                | 319,652           | 88,116    | 401,983          | 112,424       | 70,910  |
| Paterson . . . . .               | 567,112                          | 504,043    | 273,441              | 94,811            | 311,926                | 181,254           | 55,560    | 177,600          | 51,984        | 23,887  |
| Trenton . . . . .                | 345,544                          | 292,429    | 135,298              | 60,100            | 186,642                | 80,088            | 33,568    | 97,070           | 26,860        | 8,507   |
| <b>NEW MEXICO—Con.</b>           |                                  |            |                      |                   |                        |                   |           |                  |               |         |
| Independent Schools:—Con.        |                                  |            |                      |                   |                        |                   |           |                  |               |         |
| Albuquerque . . . . .            | 1,213,761                        | 842,983    | 532,984              | 163,023           | 505,045                | 356,530           | 107,760   | 309,238          | 87,765        | 26,810  |
| Farmington . . . . .             | 101,499                          | 83,811     | 53,178               | 17,075            | 51,018                 | 36,399            | 11,657    | 29,630           | 9,601         | 2,128   |
| Gadsden . . . . .                | 157,165                          | 136,041    | 81,168               | 25,696            | 79,751                 | 54,999            | 17,134    | 47,840           | 12,582        | 5,771   |
| Gallup-McKinley County . . . . . | 143,817                          | 127,439    | 79,401               | 23,431            | 72,674                 | 50,427            | 14,810    | 49,794           | 12,274        | 6,072   |
| Las Cruces . . . . .             | 238,158                          | 216,304    | 130,551              | 43,629            | 132,102                | 90,196            | 29,647    | 74,419           | 21,244        | 5,877   |
| Rio Rancho . . . . .             | 178,640                          | 122,706    | 76,991               | 23,536            | 76,246                 | 54,186            | 16,524    | 41,443           | 11,904        | 2,116   |
| Santa Fe . . . . .               | 163,529                          | 122,660    | 74,111               | 23,341            | 70,380                 | 48,610            | 15,003    | 47,801           | 14,303        | 3,677   |
| <b>NEW YORK—Con.</b>             |                                  |            |                      |                   |                        |                   |           |                  |               |         |
| Independent Schools:—Con.        |                                  |            |                      |                   |                        |                   |           |                  |               |         |
| Arlington . . . . .              | 185,811                          | 155,485    | 95,315               | 40,618            | 98,681                 | 63,500            | 27,379    | 52,933           | 7,053         | 6,196   |
| Brentwood . . . . .              | 328,082                          | 302,186    | 186,842              | 69,370            | 208,314                | 139,582           | 53,427    | 85,034           | 13,197        | 10,425  |
| Greece . . . . .                 | 196,742                          | 182,626    | 115,361              | 39,632            | 111,942                | 76,580            | 26,737    | 63,642           | 8,303         | 6,422   |
| Half Hollow Hills . . . . .      | 197,882                          | 186,021    | 117,895              | 40,786            | 124,189                | 85,971            | 30,045    | 58,256           | 8,830         | 7,449   |
| Middle Country . . . . .         | 200,445                          | 184,249    | 107,385              | 43,528            | 123,413                | 81,370            | 33,123    | 57,494           | 6,914         | 5,096   |
| New Rochelle . . . . .           | 230,790                          | 212,695    | 131,434              | 42,459            | 134,263                | 94,629            | 31,323    | 74,323           | 13,069        | 6,407   |
| Newburgh . . . . .               | 253,908                          | 230,994    | 136,393              | 56,022            | 154,736                | 100,654           | 42,253    | 66,647           | 10,538        | 7,552   |
| Sachem . . . . .                 | 274,705                          | 259,638    | 164,754              | 54,445            | 166,542                | 117,986           | 39,661    | 85,403           | 14,300        | 11,324  |
| Schenectady . . . . .            | 177,356                          | 156,596    | 95,142               | 30,856            | 116,868                | 79,166            | 26,120    | 34,053           | 2,762         | 2,381   |
| Smithtown . . . . .              | 203,204                          | 187,664    | 114,564              | 41,611            | 114,495                | 78,911            | 28,998    | 69,849           | 8,581         | 7,041   |
| Wappingers . . . . .             | 186,438                          | 176,338    | 107,631              | 49,940            | 110,093                | 70,307            | 33,131    | 62,130           | 9,934         | 8,164   |
| Williamsville . . . . .          | 153,723                          | 141,286    | 91,732               | 28,549            | 92,244                 | 67,513            | 21,166    | 45,893           | 6,484         | 6,353   |
| Dependent Schools:—Con.          |                                  |            |                      |                   |                        |                   |           |                  |               |         |
| Buffalo . . . . .                | 965,195                          | 697,450    | 305,444              | 152,771           | 461,279                | 221,962           | 113,332   | 204,297          | 24,582        | 15,600  |
| New York City . . . . .          | 23,296,966                       | 19,936,137 | 10,231,765           | 4,977,955         | 15,215,694             | 8,435,509         | 4,292,082 | 4,114,881        | 124,002       | 170,638 |
| Rochester . . . . .              | 700,161                          | 637,662    | 352,957              | 128,679           | 374,536                | 234,306           | 87,993    | 235,064          | 28,152        | 31,664  |
| Syracuse . . . . .               | 399,694                          | 374,273    | 215,871              | 91,508            | 256,598                | 159,697           | 68,896    | 101,725          | 13,219        | 10,523  |
| Yonkers . . . . .                | 538,493                          | 497,383    | 292,622              | 111,939           | 329,440                | 214,800           | 83,795    | 157,891          | 22,266        | 14,215  |
| <b>NORTH CAROLINA—Con.</b>       |                                  |            |                      |                   |                        |                   |           |                  |               |         |
| Dependent Schools:—Con.          |                                  |            |                      |                   |                        |                   |           |                  |               |         |
| Alamance-Burlington . . . . .    | 188,055                          | 177,916    | 120,680              | 30,284            | 116,600                | 85,901            | 21,467    | 49,041           | 10,363        | 5,050   |
| Brunswick County . . . . .       | 120,633                          | 108,053    | 70,257               | 17,973            | 66,117                 | 47,117            | 11,958    | 36,323           | 4,895         | 4,101   |
| Buncombe County . . . . .        | 236,460                          | 219,754    | 151,490              | 37,828            | 136,254                | 101,813           | 24,757    | 69,612           | 11,697        | 9,930   |
| Burke County . . . . .           | 129,737                          | 121,740    | 82,963               | 21,205            | 76,375                 | 57,582            | 14,244    | 35,457           | 5,476         | 4,310   |
| Cabarrus County . . . . .        | 284,324                          | 220,801    | 146,745              | 36,871            | 143,383                | 102,676           | 25,351    | 61,931           | 10,069        | 3,031   |
| Caldwell County . . . . .        | 109,180                          | 105,383    | 71,536               | 18,378            | 69,635                 | 51,195            | 12,993    | 27,818           | 5,377         | 3,178   |
| Catawba County . . . . .         | 173,714                          | 140,953    | 93,999               | 23,469            | 92,726                 | 67,460            | 16,653    | 39,749           | 6,719         | 4,235   |
| Chapel Hill-Carrboro . . . . .   | 141,725                          | 130,812    | 90,934               | 21,656            | 86,794                 | 65,014            | 15,737    | 37,853           | 8,190         | 4,124   |
| Charlotte/Mecklenburg . . . . .  | 1,620,152                        | 1,189,428  | 799,722              | 195,273           | 746,335                | 541,786           | 131,818   | 367,082          | 50,192        | 36,689  |
| Cleveland County . . . . .       | 151,534                          | 146,757    | 96,416               | 24,862            | 96,473                 | 69,223            | 17,562    | 41,774           | 7,429         | 5,604   |
| Craven County . . . . .          | 128,500                          | 120,174    | 79,686               | 19,627            | 76,817                 | 56,229            | 13,918    | 36,770           | 5,882         | 5,678   |
| Cumberland County . . . . .      | 505,784                          | 458,967    | 317,735              | 73,783            | 293,670                | 219,229           | 49,213    | 135,220          | 21,992        | 25,624  |

See footnotes at end of table.

Table 15.

## Finances of Individual Public Elementary-Secondary School Systems With Enrollments of 10,000 or More: 2008–2009—Con.

(In thousands of dollars. Detail may not add to total because of rounding. For meaning of abbreviations and symbols, see introductory text)

| Geographic area            | Elementary-secondary expenditure—Con. |                         |                        |         |                |                    |                  | Indebtedness   |  |   |
|----------------------------|---------------------------------------|-------------------------|------------------------|---------|----------------|--------------------|------------------|--|--|---|
|                            | Current spending—Con.                 |                         |                        |         | Capital outlay | Inter-governmental | Interest on debt | Total long-term debt outstanding at end of fiscal year | Long-term debt issued during fiscal year | Long-term debt retired during fiscal year |
|                            | For selected functions—Con.           |                         |                        |         |                |                    |                  |  |  |   |
|                            | Support services—Con.                 |                         |                        |         |                |                    |                  |  |  |   |
| General administration     | School administration                 | Other and non-specified | Other current spending |         |                |                    |                  |  |  |   |
| <b>NEW JERSEY—Con.</b>     |                                       |                         |                        |         |                |                    |                  |  |  |   |
| Independent Schools:—Con.  |                                       |                         |                        |         |                |                    |                  |  |  |   |
| Brick Township             | 1,524                                 | 7,150                   | 24,589                 | 3,438   | 3,122          | 1,031              | 1,273            | 26,314   | —  | 1,904                                     |
| Camden                     | 4,592                                 | 13,246                  | 57,375                 | 10,320  | 56,576         | 10,218             | 44               | 437  | —  | 669                                       |
| Cherry Hill Township       | 2,816                                 | 9,353                   | 27,759                 | 6,879   | 7,932          | 1,033              | 1,860            | 32,530   | —  | 2,615                                     |
| Clifton                    | 3,062                                 | 7,925                   | 19,978                 | 5,349   | 10,378         | 4,186              | 1,253            | 27,648   | —  | 3,731                                     |
| Elizabeth                  | 6,014                                 | 15,930                  | 67,546                 | 14,714  | 3,066          | 11,774             | —                | —  | —  | —   |
| Freehold Regional High     | 2,448                                 | 8,674                   | 39,317                 | 4,343   | 2,920          | 4,270              | 2,418            | 44,870   | —  | 2,960                                     |
| Hamilton Township          | 1,096                                 | 9,167                   | 32,605                 | 5,658   | 3,673          | 8,626              | 2,444            | 53,385   | —  | 1,980                                     |
| Middletown Township        | 2,107                                 | 8,813                   | 28,493                 | 3,563   | 3,552          | 2,089              | 4,027            | 74,275   | —  | 2,335                                     |
| Passaic                    | 2,525                                 | 10,520                  | 25,415                 | 8,308   | 24,540         | 8,885              | 105              | 3,076  | —  | 719                                       |
| Toms River Regional        | 2,903                                 | 10,130                  | 44,312                 | 5,423   | 8,660          | 980                | 3,975            | 77,384   | 2,743                                    | 5,718                                     |
| Woodbridge Township        | 2,493                                 | 11,533                  | 33,135                 | 5,791   | 3,209          | 3,792              | 2,883            | 51,775   | —  | 2,161                                     |
| Dependent Schools:—Con.    |                                       |                         |                        |         |                |                    |                  |  |  |   |
| Edison Township            | 3,481                                 | 8,000                   | 33,130                 | 5,299   | 3,408          | 225                | 493              | 19,332   | —  | 2,380                                     |
| Jersey City                | 10,889                                | 25,248                  | 92,940                 | 21,112  | 14,224         | 4,858              | 5,366            | 100,745  | —  | 10,010                                    |
| Newark                     | 15,831                                | 28,535                  | 174,283                | 33,214  | 93,330         | 24,713             | 4,142            | 74,348   | —  | 8,495                                     |
| Paterson                   | 4,670                                 | 21,026                  | 76,033                 | 14,517  | 28,010         | 34,587             | 472              | 14,630   | —  | 1,375                                     |
| Trenton                    | 2,929                                 | 10,774                  | 48,000                 | 8,717   | 28,636         | 23,317             | 1,162            | 21,890   | —  | 1,350                                     |
| <b>NEW MEXICO—Con.</b>     |                                       |                         |                        |         |                |                    |                  |  |  |   |
| Independent Schools:—Con.  |                                       |                         |                        |         |                |                    |                  |  |  |   |
| Albuquerque                | 10,282                                | 56,258                  | 128,123                | 28,700  | 359,336        | 91                 | 11,351           | 384,033  | 258,700                                  | 88,847                                    |
| Farmington                 | 1,302                                 | 4,674                   | 11,925                 | 3,163   | 16,767         | 36                 | 885              | 44,329   | 20,500                                   | 6,930                                     |
| Gadsden                    | 1,495                                 | 6,656                   | 21,336                 | 8,450   | 19,661         | 18                 | 1,445            | 39,397   | 8,797                                    | 7,579                                     |
| Gallup-McKinley County     | 1,277                                 | 7,296                   | 22,875                 | 4,971   | 13,730         | 166                | 2,482            | 39,730   | 6,000                                    | 5,213                                     |
| Las Cruces                 | 1,913                                 | 13,942                  | 31,443                 | 9,783   | 17,635         | 1,292              | 2,927            | 68,840   | —  | 17,375                                    |
| Rio Rancho                 | 2,720                                 | 6,212                   | 18,491                 | 5,017   | 51,618         | 366                | 3,950            | 131,430  | 25,000                                   | 13,280                                    |
| Santa Fe                   | 4,188                                 | 6,674                   | 18,959                 | 4,479   | 38,868         | 93                 | 1,908            | 46,500   | 5,000                                    | 16,600                                    |
| <b>NEW YORK—Con.</b>       |                                       |                         |                        |         |                |                    |                  |  |  |   |
| Independent Schools:—Con.  |                                       |                         |                        |         |                |                    |                  |  |  |   |
| Arlington                  | 3,026                                 | 7,292                   | 29,366                 | 3,871   | 25,011         | 512                | 4,803            | 131,642  | 56,107                                   | 3,670                                     |
| Brentwood                  | 3,471                                 | 10,599                  | 47,342                 | 8,838   | 22,281         | 398                | 3,217            | 115,595  | 33,000                                   | 5,704                                     |
| Greece                     | 4,438                                 | 9,603                   | 34,876                 | 7,042   | 8,495          | 208                | 5,413            | 119,237  | —  | 8,417                                     |
| Half Hollow Hills          | 2,570                                 | 7,668                   | 31,739                 | 3,576   | 7,804          | —                  | 4,057            | 77,243   | —  | 4,870                                     |
| Middle Country             | 3,045                                 | 6,831                   | 35,608                 | 3,342   | 12,621         | 398                | 3,177            | 79,100   | 37,350                                   | 30,110                                    |
| New Rochelle               | 3,418                                 | 11,344                  | 40,085                 | 4,109   | 11,399         | 2,998              | 3,698            | 83,529   | 12,504                                   | 6,485                                     |
| Newburgh                   | 2,570                                 | 11,046                  | 34,941                 | 9,611   | 20,105         | 52                 | 2,757            | 64,130   | —  | 4,644                                     |
| Sachem                     | 3,556                                 | 9,759                   | 46,464                 | 7,693   | 5,057          | 275                | 9,735            | 204,384  | —  | 9,665                                     |
| Schenectady                | 2,704                                 | 5,588                   | 20,618                 | 5,675   | 12,406         | 5,831              | 2,523            | 47,495   | —  | 4,740                                     |
| Smithtown                  | 2,955                                 | 12,370                  | 38,902                 | 3,320   | 6,662          | 2,610              | 6,268            | 135,489  | —  | 7,892                                     |
| Wappingers                 | 2,634                                 | 6,542                   | 34,856                 | 4,115   | 7,780          | 806                | 1,514            | 26,720   | 6,085                                    | 3,095                                     |
| Williamsville              | 2,545                                 | 4,903                   | 25,608                 | 3,149   | 8,656          | 2,366              | 1,415            | 26,366   | —  | 2,766                                     |
| Dependent Schools:—Con.    |                                       |                         |                        |         |                |                    |                  |  |  |   |
| Buffalo                    | 3,454                                 | 31,303                  | 129,358                | 31,874  | 212,896        | 2,027              | 52,822           | 962,767  | 12,450                                   | 35,251                                    |
| New York City              | 84,450                                | 605,424                 | 3,130,367              | 605,562 | 2,685,267      | 270,482            | 405,080          | 11,615,908   | 410,273                                  | 368,070                                   |
| Rochester                  | 6,506                                 | 47,693                  | 121,049                | 28,062  | 52,617         | 1,980              | 7,902            | 136,784  | —  | 13,933                                    |
| Syracuse                   | 2,333                                 | 17,421                  | 58,229                 | 15,950  | 14,420         | 2,193              | 8,808            | 149,481  | 500                                      | 11,080                                    |
| Yonkers                    | 2,806                                 | 28,247                  | 90,357                 | 10,052  | 29,399         | 5,341              | 6,370            | 157,811  | 22,723                                   | 13,312                                    |
| <b>NORTH CAROLINA—Con.</b> |                                       |                         |                        |         |                |                    |                  |  |  |   |
| Dependent Schools:—Con.    |                                       |                         |                        |         |                |                    |                  |  |  |   |
| Alamance-Burlington        | 1,421                                 | 11,618                  | 20,589                 | 12,275  | 4,942          | 166                | 5,031            | 73,537   | —  | 3,862                                     |
| Brunswick County           | 1,185                                 | 6,456                   | 19,686                 | 5,613   | 4,203          | 281                | 8,096            | 117,764  | —  | 6,796                                     |
| Buncombe County            | 1,577                                 | 14,041                  | 32,367                 | 13,888  | 9,177          | 430                | 7,099            | 100,560  | —  | 8,655                                     |
| Burke County               | 876                                   | 7,638                   | 17,157                 | 9,908   | 4,308          | 490                | 3,199            | 46,005   | —  | 3,210                                     |
| Cabarrus County            | 1,506                                 | 14,443                  | 32,882                 | 15,487  | 47,299         | 22                 | 16,202           | 234,717  | —  | 14,543                                    |
| Caldwell County            | 1,122                                 | 6,523                   | 11,618                 | 7,930   | 2,019          | 591                | 1,187            | 16,900   | —  | 1,365                                     |
| Catawba County             | 1,039                                 | 7,796                   | 19,960                 | 8,478   | 26,318         | 514                | 5,929            | 99,717   | 18,619                                   | 10,120                                    |
| Chapel Hill-Carrboro       | 2,338                                 | 6,643                   | 16,558                 | 6,165   | 10,810         | 103                | —                | —  | —  | —   |
| Charlotte/Mecklenburg      | 11,203                                | 69,083                  | 199,915                | 76,011  | 300,785        | 2,381              | 127,558          | 1,840,218  | 204,049                                  | 326,260                                   |
| Cleveland County           | 1,229                                 | 8,951                   | 18,561                 | 8,510   | 4,281          | 395                | 101              | 755  | —  | 792                                       |
| Craven County              | 1,199                                 | 7,741                   | 16,270                 | 6,587   | 3,128          | 178                | 5,020            | 73,310   | —  | 3,928                                     |
| Cumberland County          | 1,653                                 | 29,743                  | 56,208                 | 30,077  | 37,997         | 786                | 8,034            | 136,581  | 19,165                                   | 6,185                                     |

See footnotes at end of table.

Table 15.

## Finances of Individual Public Elementary-Secondary School Systems With Enrollments of 10,000 or More: 2008-2009—Con.

(In thousands of dollars. Detail may not add to total because of rounding. For meaning of abbreviations and symbols, see introductory text)

| Geographic area                 | Enrollment <sup>1</sup> | Elementary-secondary revenue |         |                        |                   |                 |                        |               |                    |                   |
|---------------------------------|-------------------------|------------------------------|---------|------------------------|-------------------|-----------------|------------------------|---------------|--------------------|-------------------|
|                                 |                         | Federal sources              |         |                        |                   |                 |                        | State sources |                    |                   |
|                                 |                         | Total                        | Total   | Compensatory (Title I) | Special education | Child nutrition | Other and nonspecified | Total         | Formula assistance | Special education |
| <b>NORTH CAROLINA—Con.</b>      |                         |                              |         |                        |                   |                 |                        |               |                    |                   |
| Dependent Schools:—Con.         |                         |                              |         |                        |                   |                 |                        |               |                    |                   |
| Davidson County . . . . .       | 20,812                  | 163,936                      | 12,313  | 2,269                  | 4,414             | 3,535           | 2,095                  | 112,647       | 106,392            | —                 |
| Durham County . . . . .         | 32,900                  | 378,974                      | 33,409  | 12,079                 | 6,419             | 9,153           | 5,758                  | 181,082       | 177,790            | —                 |
| Gaston County . . . . .         | 32,809                  | 275,476                      | 29,523  | 7,180                  | 7,381             | 8,573           | 6,389                  | 172,696       | 164,248            | —                 |
| Guilford County . . . . .       | 72,951                  | 745,883                      | 90,906  | 17,499                 | 20,708            | 36,378          | 16,321                 | 391,510       | 373,271            | —                 |
| Harnett County . . . . .        | 18,961                  | 191,122                      | 17,928  | 4,970                  | 4,487             | 5,412           | 3,059                  | 113,401       | 107,604            | —                 |
| Henderson County . . . . .      | 13,357                  | 124,500                      | 11,981  | 3,521                  | 2,998             | 3,262           | 2,200                  | 71,899        | 69,695             | —                 |
| Iredell-Statesville . . . . .   | 21,415                  | 240,685                      | 15,210  | 2,937                  | 3,765             | 4,157           | 4,351                  | 111,972       | 109,182            | —                 |
| Johnston County . . . . .       | 31,512                  | 364,789                      | 24,526  | 5,745                  | 7,973             | 5,877           | 4,931                  | 181,747       | 168,548            | —                 |
| Lincoln County . . . . .        | 12,354                  | 102,378                      | 8,677   | 2,206                  | 2,709             | 2,750           | 1,012                  | 66,007        | 65,392             | —                 |
| Moore County . . . . .          | 12,383                  | 138,718                      | 8,372   | 2,395                  | 2,450             | 2,421           | 1,106                  | 70,466        | 66,321             | —                 |
| Nash-Rocky Mount . . . . .      | 18,086                  | 156,629                      | 21,263  | 7,488                  | 4,541             | 5,261           | 3,973                  | 104,384       | 100,938            | —                 |
| New Hanover County . . . . .    | 24,103                  | 257,136                      | 21,731  | 6,069                  | 6,085             | 4,945           | 4,632                  | 129,644       | 123,754            | —                 |
| Onslow County . . . . .         | 24,021                  | 214,281                      | 25,662  | 5,623                  | 4,790             | 4,741           | 10,508                 | 128,745       | 123,895            | —                 |
| Pitt County . . . . .           | 23,487                  | 220,217                      | 21,801  | 6,780                  | 5,395             | 6,267           | 3,359                  | 141,914       | 127,337            | —                 |
| Randolph County . . . . .       | 19,216                  | 166,480                      | 15,668  | 3,514                  | 4,314             | 4,617           | 3,223                  | 104,808       | 101,668            | —                 |
| Robeson County . . . . .        | 24,618                  | 227,249                      | 39,133  | 14,393                 | 6,477             | 10,010          | 8,253                  | 152,828       | 148,052            | —                 |
| Rockingham County . . . . .     | 14,350                  | 129,000                      | 13,453  | 3,740                  | 3,924             | 3,762           | 2,027                  | 85,892        | 84,062             | —                 |
| Rowan-Salisbury . . . . .       | 21,125                  | 199,289                      | 19,090  | 5,141                  | 4,348             | 5,947           | 3,654                  | 121,108       | 114,249            | —                 |
| Union County . . . . .          | 38,439                  | 541,444                      | 20,303  | 3,773                  | 6,596             | 6,150           | 3,784                  | 196,565       | 192,841            | —                 |
| Wake County . . . . .           | 138,443                 | 1,945,241                    | 77,473  | 16,235                 | 27,422            | 18,742          | 15,074                 | 728,334       | 715,170            | —                 |
| Wayne County . . . . .          | 19,633                  | 165,538                      | 20,705  | 7,220                  | 3,864             | 5,327           | 4,294                  | 117,846       | 112,943            | —                 |
| Wilkes County . . . . .         | 10,401                  | 94,924                       | 8,551   | 2,320                  | 1,974             | 3,083           | 1,174                  | 60,050        | 56,672             | —                 |
| Wilson County . . . . .         | 12,688                  | 113,772                      | 13,147  | 4,365                  | 2,589             | 3,946           | 2,247                  | 70,705        | 68,528             | —                 |
| Winston-Salem/Forsyth . . . . . | 52,906                  | 573,416                      | 49,670  | 13,651                 | 12,672            | 12,539          | 10,808                 | 297,399       | 290,188            | —                 |
| <b>NORTH DAKOTA</b>             |                         |                              |         |                        |                   |                 |                        |               |                    |                   |
| Independent Schools:—Con.       |                         |                              |         |                        |                   |                 |                        |               |                    |                   |
| Bismarck . . . . .              | 10,902                  | 110,269                      | 11,498  | 2,447                  | 3,515             | 1,575           | 3,961                  | 41,410        | 39,746             | 702               |
| Fargo . . . . .                 | 10,524                  | 127,988                      | 9,726   | 2,777                  | 2,622             | 1,551           | 2,776                  | 39,398        | 37,202             | 71                |
| <b>OHIO</b>                     |                         |                              |         |                        |                   |                 |                        |               |                    |                   |
| Independent Schools:—Con.       |                         |                              |         |                        |                   |                 |                        |               |                    |                   |
| Akron . . . . .                 | 24,323                  | 386,846                      | 39,787  | —                      | 7,430             | 7,867           | 24,490                 | 217,856       | 150,566            | —                 |
| Canton . . . . .                | 10,497                  | 136,443                      | 16,202  | —                      | 1,906             | 4,418           | 9,878                  | 82,019        | 67,112             | —                 |
| Cincinnati . . . . .            | 35,346                  | 619,978                      | 67,134  | —                      | 9,156             | 10,982          | 46,996                 | 252,351       | 157,115            | —                 |
| Cleveland . . . . .             | 49,952                  | 912,022                      | 128,877 | —                      | 15,279            | 20,017          | 93,581                 | 554,610       | 412,695            | —                 |
| Columbus . . . . .              | 53,536                  | 894,781                      | 110,268 | —                      | 15,515            | 17,147          | 77,606                 | 339,441       | 243,973            | —                 |
| Dayton . . . . .                | 15,566                  | 325,041                      | 32,941  | —                      | 5,438             | 5,881           | 21,622                 | 200,554       | 129,344            | —                 |
| Dublin . . . . .                | 13,692                  | 172,077                      | 4,028   | —                      | 2,064             | 772             | 1,192                  | 34,386        | 33,165             | —                 |
| Fairfield . . . . .             | 10,198                  | 87,923                       | 4,464   | —                      | 2,016             | 894             | 1,554                  | 34,285        | 33,148             | —                 |
| Hilliard . . . . .              | 15,170                  | 182,806                      | 5,716   | —                      | 2,693             | 1,191           | 1,832                  | 59,128        | 58,049             | —                 |
| Lakota . . . . .                | 18,355                  | 173,961                      | 5,570   | —                      | 3,160             | 990             | 1,420                  | 63,588        | 62,712             | —                 |
| Mason . . . . .                 | 10,803                  | 125,563                      | 2,565   | —                      | 1,617             | 399             | 549                    | 47,076        | 46,087             | —                 |
| Olentangy . . . . .             | 14,256                  | 162,948                      | 2,961   | —                      | 1,688             | 616             | 657                    | 26,308        | 25,564             | —                 |
| Parma . . . . .                 | 12,762                  | 149,114                      | 8,187   | —                      | 3,335             | 1,629           | 3,223                  | 44,470        | 39,152             | —                 |
| Pickerington . . . . .          | 10,563                  | 116,920                      | 3,087   | —                      | 1,556             | 830             | 701                    | 51,969        | 51,406             | —                 |
| South-Western . . . . .         | 21,398                  | 241,189                      | 18,915  | —                      | 3,903             | 4,466           | 10,546                 | 116,404       | 106,680            | —                 |
| Toledo . . . . .                | 26,516                  | 486,167                      | 53,555  | —                      | 10,256            | 7,838           | 35,461                 | 295,555       | 183,318            | —                 |
| Westerville . . . . .           | 14,323                  | 158,696                      | 6,343   | —                      | 2,379             | 1,501           | 2,463                  | 50,485        | 48,907             | —                 |
| <b>OKLAHOMA</b>                 |                         |                              |         |                        |                   |                 |                        |               |                    |                   |
| Independent Schools:—Con.       |                         |                              |         |                        |                   |                 |                        |               |                    |                   |
| Broken Arrow . . . . .          | 16,193                  | 131,486                      | 10,600  | 1,963                  | 4,798             | 2,558           | 1,281                  | 62,106        | 45,784             | —                 |
| Edmond . . . . .                | 20,290                  | 171,227                      | 10,302  | 1,713                  | 5,733             | 1,906           | 950                    | 58,523        | 38,780             | —                 |
| Lawton . . . . .                | 16,140                  | 136,224                      | 27,011  | 5,992                  | 5,211             | 4,725           | 11,083                 | 82,969        | 61,835             | —                 |
| Midwest-Del City . . . . .      | 14,570                  | 115,119                      | 15,036  | 3,724                  | 4,412             | 3,896           | 3,004                  | 62,472        | 45,274             | —                 |
| Moore . . . . .                 | 21,210                  | 167,095                      | 13,617  | 2,371                  | 5,802             | 3,054           | 2,390                  | 86,425        | 65,158             | —                 |
| Norman . . . . .                | 14,027                  | 114,998                      | 7,983   | 1,501                  | 3,090             | 2,304           | 1,088                  | 52,871        | 38,122             | —                 |
| Oklahoma City . . . . .         | 41,089                  | 399,527                      | 73,010  | 33,545                 | 14,983            | 15,610          | 8,872                  | 180,640       | 130,387            | —                 |
| Putnam City . . . . .           | 18,790                  | 162,361                      | 18,461  | 6,149                  | 5,610             | 4,595           | 2,107                  | 69,704        | 48,410             | —                 |
| Tulsa . . . . .                 | 41,195                  | 401,159                      | 71,131  | 26,695                 | 14,691            | 15,582          | 14,163                 | 170,245       | 115,421            | —                 |
| Union . . . . .                 | 14,658                  | 125,209                      | 10,858  | 1,725                  | 4,004             | 2,737           | 2,392                  | 54,962        | 39,992             | —                 |

See footnotes at end of table.

Table 15.

## Finances of Individual Public Elementary-Secondary School Systems With Enrollments of 10,000 or More: 2008–2009—Con.

(In thousands of dollars. Detail may not add to total because of rounding. For meaning of abbreviations and symbols, see introductory text)

| Geographic area                 | Elementary-secondary revenue—Con. |                         |           |               |                     |                                 |                          |                           |         |        |
|---------------------------------|-----------------------------------|-------------------------|-----------|---------------|---------------------|---------------------------------|--------------------------|---------------------------|---------|--------|
|                                 | State sources—Con.                |                         |           | Local sources |                     |                                 |                          |                           |         |        |
|                                 | Transportation                    | Other and non-specified | Total     | Total taxes   | Property taxes only | Parent government contributions | From cities and counties | From other school systems | Charges | Other  |
| <b>NORTH CAROLINA—Con.</b>      |                                   |                         |           |               |                     |                                 |                          |                           |         |        |
| Dependent Schools—Con.          |                                   |                         |           |               |                     |                                 |                          |                           |         |        |
| Davidson County . . . . .       | —                                 | 6,255                   | 38,976    | —             | —                   | 31,503                          | —                        | —                         | 5,753   | 1,720  |
| Durham County . . . . .         | 1,491                             | 1,801                   | 164,483   | —             | —                   | 147,058                         | —                        | —                         | 7,549   | 9,876  |
| Gaston County . . . . .         | —                                 | 8,448                   | 73,257    | —             | —                   | 57,060                          | —                        | —                         | 6,723   | 9,474  |
| Guilford County . . . . .       | 3,847                             | 14,392                  | 263,467   | —             | —                   | 233,212                         | —                        | —                         | 19,246  | 11,009 |
| Harnett County . . . . .        | —                                 | 5,797                   | 59,793    | —             | —                   | 31,012                          | —                        | —                         | 3,572   | 25,209 |
| Henderson County . . . . .      | —                                 | 2,204                   | 40,620    | —             | —                   | 35,136                          | —                        | —                         | 4,189   | 1,295  |
| Iredell-Statesville . . . . .   | —                                 | 2,790                   | 113,503   | —             | —                   | 100,955                         | —                        | —                         | 7,233   | 5,315  |
| Johnston County . . . . .       | 1,666                             | 11,533                  | 158,516   | —             | —                   | 147,921                         | —                        | —                         | 8,233   | 2,362  |
| Lincoln County . . . . .        | —                                 | 615                     | 27,694    | —             | —                   | 21,666                          | —                        | —                         | 3,096   | 2,932  |
| Moore County . . . . .          | —                                 | 4,145                   | 59,880    | —             | —                   | 54,977                          | —                        | —                         | 2,483   | 2,420  |
| Nash-Rocky Mount . . . . .      | —                                 | 3,446                   | 30,982    | —             | —                   | 25,701                          | —                        | —                         | 2,961   | 2,320  |
| New Hanover County . . . . .    | —                                 | 5,890                   | 105,761   | —             | —                   | 91,678                          | —                        | —                         | 6,502   | 7,581  |
| Onslow County . . . . .         | —                                 | 4,850                   | 59,874    | —             | —                   | 47,977                          | —                        | —                         | 4,726   | 7,171  |
| Pitt County . . . . .           | —                                 | 14,577                  | 56,502    | —             | —                   | 47,759                          | —                        | —                         | 5,604   | 3,139  |
| Randolph County . . . . .       | —                                 | 3,140                   | 46,004    | —             | —                   | 39,108                          | —                        | —                         | 4,209   | 2,687  |
| Robeson County . . . . .        | —                                 | 4,776                   | 35,288    | —             | —                   | 19,409                          | —                        | —                         | 3,945   | 11,934 |
| Rockingham County . . . . .     | 1,133                             | 697                     | 29,655    | —             | —                   | 21,539                          | —                        | —                         | 4,253   | 3,863  |
| Rowan-Salisbury . . . . .       | 1,594                             | 5,265                   | 59,091    | —             | —                   | 49,343                          | —                        | —                         | 5,191   | 4,557  |
| Union County . . . . .          | —                                 | 3,724                   | 324,576   | —             | —                   | 302,628                         | —                        | —                         | 14,305  | 7,643  |
| Wake County . . . . .           | —                                 | 13,164                  | 1,139,434 | —             | —                   | 1,086,327                       | —                        | —                         | 34,907  | 18,200 |
| Wayne County . . . . .          | —                                 | 4,903                   | 26,987    | —             | —                   | 22,441                          | —                        | —                         | 2,393   | 2,153  |
| Wilkes County . . . . .         | —                                 | 3,378                   | 26,323    | —             | —                   | 20,082                          | —                        | —                         | 2,839   | 3,402  |
| Wilson County . . . . .         | —                                 | 2,177                   | 29,920    | —             | —                   | 24,649                          | —                        | —                         | 2,815   | 2,456  |
| Winston-Salem/Forsyth . . . . . | —                                 | 7,211                   | 226,347   | —             | —                   | 203,260                         | —                        | —                         | 9,987   | 13,100 |
| <b>NORTH DAKOTA—Con.</b>        |                                   |                         |           |               |                     |                                 |                          |                           |         |        |
| Independent Schools—Con.        |                                   |                         |           |               |                     |                                 |                          |                           |         |        |
| Bismarck . . . . .              | 451                               | 511                     | 57,361    | 50,027        | 50,027              | —                               | 21                       | 1,387                     | 3,399   | 2,527  |
| Fargo . . . . .                 | 412                               | 1,713                   | 78,864    | 70,284        | 70,284              | —                               | —                        | 645                       | 3,659   | 4,276  |
| <b>OHIO—Con.</b>                |                                   |                         |           |               |                     |                                 |                          |                           |         |        |
| Independent Schools—Con.        |                                   |                         |           |               |                     |                                 |                          |                           |         |        |
| Akron . . . . .                 | —                                 | 67,290                  | 129,203   | 108,145       | 108,140             | —                               | 850                      | 3,407                     | 5,422   | 11,379 |
| Canton . . . . .                | —                                 | 14,907                  | 38,222    | 28,293        | 28,267              | —                               | 1,294                    | 474                       | 3,146   | 5,015  |
| Cincinnati . . . . .            | —                                 | 95,236                  | 300,493   | 255,997       | 255,962             | —                               | 11,146                   | 231                       | 5,749   | 27,370 |
| Cleveland . . . . .             | —                                 | 141,915                 | 228,535   | 196,067       | 192,875             | —                               | —                        | 1,177                     | 5,190   | 26,101 |
| Columbus . . . . .              | —                                 | 95,468                  | 445,072   | 410,891       | 410,891             | —                               | 6,529                    | 5,509                     | 8,556   | 13,587 |
| Dayton . . . . .                | —                                 | 71,210                  | 91,546    | 76,016        | 76,016              | —                               | —                        | 1,361                     | 3,191   | 10,978 |
| Dublin . . . . .                | —                                 | 1,221                   | 133,663   | 122,375       | 122,375             | —                               | 27                       | 457                       | 6,865   | 3,939  |
| Fairfield . . . . .             | —                                 | 1,137                   | 49,174    | 42,487        | 42,444              | —                               | —                        | 930                       | 3,826   | 1,931  |
| Hilliard . . . . .              | —                                 | 1,079                   | 117,962   | 108,673       | 108,667             | —                               | 7                        | 194                       | 5,705   | 3,383  |
| Lakota . . . . .                | —                                 | 876                     | 104,803   | 92,939        | 92,939              | —                               | 197                      | 253                       | 8,330   | 3,084  |
| Mason . . . . .                 | —                                 | 989                     | 75,922    | 64,496        | 64,489              | —                               | —                        | 682                       | 7,922   | 2,822  |
| Olentangy . . . . .             | —                                 | 744                     | 133,679   | 113,818       | 113,818             | —                               | 9,191                    | 290                       | 6,769   | 3,611  |
| Parma . . . . .                 | —                                 | 5,318                   | 96,457    | 86,446        | 86,446              | —                               | 281                      | 1,074                     | 5,936   | 2,720  |
| Pickerington . . . . .          | —                                 | 563                     | 61,864    | 54,629        | 41,500              | —                               | —                        | 398                       | 4,806   | 2,031  |
| South-Western . . . . .         | —                                 | 9,724                   | 105,870   | 93,997        | 93,826              | —                               | 1,766                    | 644                       | 6,634   | 2,829  |
| Toledo . . . . .                | —                                 | 112,237                 | 137,057   | 107,010       | 106,304             | —                               | 569                      | 1,518                     | 17,063  | 10,897 |
| Westerville . . . . .           | —                                 | 1,578                   | 101,868   | 94,205        | 94,205              | —                               | 269                      | 767                       | 5,489   | 1,138  |
| <b>OKLAHOMA—Con.</b>            |                                   |                         |           |               |                     |                                 |                          |                           |         |        |
| Independent Schools—Con.        |                                   |                         |           |               |                     |                                 |                          |                           |         |        |
| Broken Arrow . . . . .          | —                                 | 16,322                  | 58,780    | 43,312        | 43,312              | —                               | 3,434                    | 193                       | 10,390  | 1,451  |
| Edmond . . . . .                | —                                 | 19,743                  | 102,402   | 83,375        | 83,375              | —                               | 5,821                    | —                         | 10,547  | 2,659  |
| Lawton . . . . .                | —                                 | 21,134                  | 26,244    | 18,050        | 18,050              | —                               | 2,143                    | —                         | 5,184   | 867    |
| Midwest-Del City . . . . .      | —                                 | 17,198                  | 37,611    | 26,640        | 26,640              | —                               | 3,936                    | 34                        | 4,983   | 2,018  |
| Moore . . . . .                 | —                                 | 21,267                  | 67,053    | 49,693        | 49,693              | —                               | 8,492                    | 14                        | 7,570   | 1,284  |
| Norman . . . . .                | —                                 | 14,749                  | 54,144    | 43,742        | 43,742              | —                               | 2,723                    | —                         | 5,740   | 1,939  |
| Oklahoma City . . . . .         | —                                 | 50,253                  | 145,877   | 91,371        | 91,371              | —                               | 37,970                   | 56                        | 7,189   | 9,291  |
| Putnam City . . . . .           | —                                 | 21,294                  | 74,196    | 51,313        | 51,313              | —                               | 13,974                   | 113                       | 7,205   | 1,591  |
| Tulsa . . . . .                 | —                                 | 54,824                  | 159,783   | 132,703       | 132,703             | —                               | 8,801                    | 66                        | 11,695  | 6,518  |
| Union . . . . .                 | —                                 | 14,970                  | 59,389    | 46,875        | 46,875              | —                               | 3,133                    | —                         | 5,887   | 3,494  |

See footnotes at end of table.



Table 15.

## Finances of Individual Public Elementary-Secondary School Systems With Enrollments of 10,000 or More: 2008–2009—Con.

(In thousands of dollars. Detail may not add to total because of rounding. For meaning of abbreviations and symbols, see introductory text)

| Geographic area                 | Elementary-secondary expenditure |           |                      |                   |                        |                   |         |                  |               |        |
|---------------------------------|----------------------------------|-----------|----------------------|-------------------|------------------------|-------------------|---------|------------------|---------------|--------|
|                                 | Current spending                 |           |                      |                   |                        |                   |         |                  |               |        |
|                                 | Total                            | Total     | For selected objects |                   | For selected functions |                   |         |                  |               |        |
|                                 |                                  |           | Salaries and wages   | Employee benefits | Total <sup>2</sup>     | Instruction       |         | Support services |               |        |
|                                 |                                  |           |                      |                   | Salaries and wages     | Employee benefits | Total   | Pupil support    | Staff support |        |
| <b>NORTH CAROLINA—Con.</b>      |                                  |           |                      |                   |                        |                   |         |                  |               |        |
| Dependent Schools:—Con.         |                                  |           |                      |                   |                        |                   |         |                  |               |        |
| Davidson County . . . . .       | 181,786                          | 148,620   | 100,032              | 25,802            | 96,782                 | 71,590            | 18,416  | 42,433           | 6,526         | 5,562  |
| Durham County . . . . .         | 374,858                          | 325,438   | 214,090              | 52,036            | 197,206                | 143,636           | 34,883  | 110,857          | 16,534        | 13,861 |
| Gaston County . . . . .         | 295,611                          | 249,770   | 164,664              | 40,505            | 162,337                | 114,235           | 28,211  | 71,614           | 12,663        | 8,824  |
| Guilford County . . . . .       | 767,518                          | 660,776   | 439,597              | 105,449           | 404,278                | 297,347           | 69,759  | 223,248          | 40,933        | 23,979 |
| Harnett County . . . . .        | 176,959                          | 143,281   | 96,894               | 24,351            | 95,545                 | 70,643            | 17,617  | 38,351           | 5,906         | 4,283  |
| Henderson County . . . . .      | 118,973                          | 108,111   | 73,394               | 17,684            | 71,247                 | 53,703            | 12,625  | 29,437           | 4,010         | 3,055  |
| Iredell-Statesville . . . . .   | 202,461                          | 172,856   | 113,583              | 29,052            | 107,864                | 76,685            | 18,863  | 52,664           | 8,704         | 6,655  |
| Johnston County . . . . .       | 360,110                          | 261,374   | 168,924              | 41,699            | 170,832                | 121,525           | 29,525  | 75,645           | 10,046        | 6,329  |
| Lincoln County . . . . .        | 110,570                          | 97,335    | 63,638               | 16,339            | 59,514                 | 41,991            | 10,885  | 31,074           | 5,206         | 2,019  |
| Moore County . . . . .          | 116,093                          | 106,036   | 72,735               | 17,817            | 66,857                 | 49,587            | 12,189  | 34,278           | 4,644         | 3,505  |
| Nash-Rocky Mount . . . . .      | 156,802                          | 152,208   | 98,692               | 24,640            | 95,759                 | 68,018            | 17,122  | 47,705           | 7,870         | 5,679  |
| New Hanover County . . . . .    | 294,225                          | 225,971   | 150,062              | 37,700            | 134,532                | 98,695            | 24,250  | 79,766           | 13,906        | 7,111  |
| Onslow County . . . . .         | 230,588                          | 194,012   | 128,041              | 31,522            | 123,448                | 90,108            | 21,329  | 60,100           | 8,075         | 7,567  |
| Pitt County . . . . .           | 220,286                          | 196,699   | 128,863              | 32,822            | 127,669                | 92,125            | 22,861  | 56,400           | 8,498         | 5,061  |
| Randolph County . . . . .       | 183,948                          | 146,632   | 99,328               | 24,954            | 95,102                 | 70,615            | 17,411  | 42,013           | 7,501         | 4,816  |
| Robeson County . . . . .        | 233,139                          | 218,341   | 136,294              | 34,134            | 138,361                | 95,174            | 23,644  | 64,590           | 12,979        | 9,085  |
| Rockingham County . . . . .     | 128,726                          | 123,912   | 81,831               | 21,076            | 76,171                 | 57,026            | 14,125  | 38,963           | 6,492         | 3,629  |
| Rowan-Salisbury . . . . .       | 190,480                          | 174,324   | 116,676              | 29,631            | 111,418                | 80,991            | 19,993  | 51,492           | 9,989         | 6,266  |
| Union County . . . . .          | 446,380                          | 318,562   | 212,134              | 52,366            | 200,925                | 147,161           | 35,659  | 97,158           | 13,526        | 9,504  |
| Wake County . . . . .           | 1,596,629                        | 1,143,942 | 785,177              | 193,200           | 736,403                | 550,716           | 133,667 | 358,738          | 57,364        | 40,219 |
| Wayne County . . . . .          | 166,545                          | 161,739   | 105,875              | 26,216            | 110,754                | 79,054            | 19,143  | 42,839           | 7,388         | 5,934  |
| Wilkes County . . . . .         | 93,091                           | 87,593    | 58,110               | 14,849            | 53,676                 | 38,513            | 9,664   | 27,454           | 4,507         | 4,890  |
| Wilson County . . . . .         | 117,411                          | 104,614   | 68,095               | 17,198            | 65,376                 | 47,809            | 12,081  | 31,277           | 4,080         | 4,256  |
| Winston-Salem/Forsyth . . . . . | 567,241                          | 471,645   | 328,373              | 80,372            | 316,462                | 234,071           | 56,378  | 131,684          | 24,596        | 14,566 |
| <b>NORTH DAKOTA—Con.</b>        |                                  |           |                      |                   |                        |                   |         |                  |               |        |
| Independent Schools:—Con.       |                                  |           |                      |                   |                        |                   |         |                  |               |        |
| Bismarck . . . . .              | 107,048                          | 98,029    | 64,945               | 19,071            | 62,001                 | 45,497            | 13,343  | 27,460           | 4,761         | 2,551  |
| Fargo . . . . .                 | 122,550                          | 109,920   | 69,907               | 18,498            | 70,033                 | 50,940            | 13,882  | 31,756           | 4,434         | 1,349  |
| <b>OHIO—Con.</b>                |                                  |           |                      |                   |                        |                   |         |                  |               |        |
| Independent Schools:—Con.       |                                  |           |                      |                   |                        |                   |         |                  |               |        |
| Akron . . . . .                 | 407,514                          | 334,390   | 191,032              | 74,224            | 197,811                | 118,895           | 43,709  | 122,629          | 19,341        | 23,217 |
| Canton . . . . .                | 123,776                          | 114,065   | 71,398               | 25,608            | 64,682                 | 45,496            | 15,403  | 41,694           | 6,905         | 6,921  |
| Cincinnati . . . . .            | 674,161                          | 493,489   | 245,953              | 90,350            | 278,726                | 153,981           | 57,880  | 191,041          | 23,724        | 43,574 |
| Cleveland . . . . .             | 925,722                          | 787,945   | 436,264              | 152,324           | 492,196                | 278,231           | 93,010  | 255,538          | 35,842        | 55,032 |
| Columbus . . . . .              | 928,171                          | 766,271   | 434,435              | 152,610           | 412,321                | 245,396           | 77,801  | 319,891          | 55,499        | 72,955 |
| Dayton . . . . .                | 269,809                          | 197,551   | 114,917              | 42,338            | 95,516                 | 65,543            | 23,631  | 89,580           | 10,183        | 14,883 |
| Dublin . . . . .                | 170,194                          | 156,602   | 105,227              | 30,875            | 95,209                 | 70,582            | 19,120  | 56,351           | 8,872         | 12,457 |
| Fairfield . . . . .             | 85,835                           | 81,510    | 52,034               | 16,112            | 46,474                 | 33,015            | 9,611   | 31,250           | 3,899         | 6,120  |
| Hilliard . . . . .              | 198,897                          | 159,959   | 100,977              | 34,172            | 100,792                | 70,730            | 22,744  | 53,966           | 9,762         | 9,707  |
| Lakota . . . . .                | 196,558                          | 170,220   | 99,239               | 30,467            | 88,773                 | 65,215            | 18,694  | 75,628           | 12,077        | 11,601 |
| Mason . . . . .                 | 144,144                          | 108,604   | 64,888               | 24,664            | 59,828                 | 40,421            | 14,076  | 44,103           | 6,615         | 7,270  |
| Olentangy . . . . .             | 181,047                          | 135,069   | 80,499               | 26,787            | 80,488                 | 53,576            | 16,053  | 48,321           | 5,943         | 7,807  |
| Parma . . . . .                 | 153,033                          | 145,619   | 85,692               | 35,752            | 81,920                 | 55,636            | 21,491  | 55,603           | 9,191         | 6,207  |
| Pickerington . . . . .          | 140,584                          | 95,931    | 58,806               | 19,656            | 57,335                 | 42,087            | 12,962  | 35,174           | 4,476         | 5,850  |
| South-Western . . . . .         | 224,445                          | 212,466   | 130,411              | 42,237            | 129,023                | 84,945            | 25,216  | 73,653           | 9,145         | 14,249 |
| Toledo . . . . .                | 453,707                          | 344,815   | 207,061              | 83,174            | 180,360                | 125,492           | 44,089  | 139,370          | 17,790        | 31,518 |
| Westerville . . . . .           | 154,260                          | 138,256   | 89,156               | 28,387            | 79,611                 | 57,928            | 17,014  | 53,657           | 11,111        | 5,308  |
| <b>OKLAHOMA—Con.</b>            |                                  |           |                      |                   |                        |                   |         |                  |               |        |
| Independent Schools:—Con.       |                                  |           |                      |                   |                        |                   |         |                  |               |        |
| Broken Arrow . . . . .          | 121,552                          | 112,309   | 68,481               | 19,322            | 61,346                 | 43,302            | 13,515  | 42,992           | 10,344        | 3,850  |
| Edmond . . . . .                | 185,456                          | 140,605   | 83,437               | 28,330            | 78,082                 | 53,648            | 18,029  | 52,668           | 10,884        | 4,800  |
| Lawton . . . . .                | 132,957                          | 127,439   | 84,938               | 22,793            | 69,574                 | 51,096            | 13,975  | 49,576           | 12,696        | 3,928  |
| Midwest-Del City . . . . .      | 113,038                          | 105,118   | 63,496               | 20,627            | 59,008                 | 40,705            | 13,841  | 39,445           | 9,050         | 4,513  |
| Moore . . . . .                 | 179,118                          | 146,268   | 88,374               | 28,961            | 89,477                 | 60,637            | 20,052  | 48,169           | 9,838         | 5,523  |
| Norman . . . . .                | 111,576                          | 101,224   | 59,149               | 20,299            | 59,428                 | 40,596            | 14,262  | 36,442           | 7,721         | 5,139  |
| Oklahoma City . . . . .         | 344,348                          | 331,395   | 182,439              | 66,529            | 176,441                | 115,049           | 41,076  | 132,190          | 23,302        | 19,310 |
| Putnam City . . . . .           | 150,397                          | 131,994   | 86,037               | 18,712            | 76,107                 | 57,848            | 13,845  | 47,047           | 8,723         | 5,303  |
| Tulsa . . . . .                 | 394,776                          | 350,464   | 216,822              | 58,375            | 183,587                | 130,166           | 35,127  | 142,585          | 26,365        | 22,039 |
| Union . . . . .                 | 125,744                          | 108,672   | 68,310               | 20,031            | 57,576                 | 39,622            | 11,907  | 42,886           | 6,519         | 4,497  |

See footnotes at end of table.



Table 15.

## Finances of Individual Public Elementary-Secondary School Systems With Enrollments of 10,000 or More: 2008–2009—Con.

(In thousands of dollars. Detail may not add to total because of rounding. For meaning of abbreviations and symbols, see introductory text)

| Geographic area                 | Elementary-secondary expenditure—Con. |                         |                        |        |                |                    |                  | Indebtedness   |  |   |
|---------------------------------|---------------------------------------|-------------------------|------------------------|--------|----------------|--------------------|------------------|--|--|---|
|                                 | Current spending—Con.                 |                         |                        |        | Capital outlay | Inter-governmental | Interest on debt | Total long-term debt outstanding at end of fiscal year | Long-term debt issued during fiscal year | Long-term debt retired during fiscal year |
|                                 | For selected functions—Con.           |                         |                        |        |                |                    |                  |  |  |   |
|                                 | Support services—Con.                 |                         |                        |        |                |                    |                  |  |  |   |
| General administration          | School administration                 | Other and non-specified | Other current spending |        |                |                    |                  |  |  |   |
| <b>NORTH CAROLINA—Con.</b>      |                                       |                         |                        |        |                |                    |                  |  |  |   |
| Dependent Schools:—Con.         |                                       |                         |                        |        |                |                    |                  |  |  |   |
| Davidson County . . . . .       | 1,311                                 | 9,580                   | 19,454                 | 9,405  | 29,181         | 171                | 3,814            | 84,947   | 29,600                                   | 3,325                                     |
| Durham County . . . . .         | 3,346                                 | 21,341                  | 55,775                 | 17,375 | 33,135         | 1,480              | 14,805           | 236,907  | 23,065                                   | 13,932                                    |
| Gaston County . . . . .         | 1,797                                 | 15,482                  | 32,848                 | 15,819 | 36,109         | 1,368              | 8,364            | 121,649  | —  | 7,021                                     |
| Guilford County . . . . .       | 3,546                                 | 38,087                  | 116,703                | 33,250 | 69,487         | 2,745              | 34,510           | 644,225  | 130,000                                  | 16,703                                    |
| Harnett County . . . . .        | 1,193                                 | 8,255                   | 18,714                 | 9,385  | 28,520         | 219                | 4,939            | 105,426  | 35,075                                   | 5,633                                     |
| Henderson County . . . . .      | 1,070                                 | 5,495                   | 15,807                 | 7,427  | 3,941          | 538                | 6,383            | 92,128   | —  | 6,076                                     |
| Iredell-Statesville . . . . .   | 745                                   | 10,387                  | 26,173                 | 12,328 | 11,153         | 188                | 18,264           | 255,226  | 18,000                                   | 43,760                                    |
| Johnston County . . . . .       | 2,218                                 | 16,960                  | 40,092                 | 14,897 | 76,198         | 221                | 22,317           | 402,582  | 129,131                                  | 69,882                                    |
| Lincoln County . . . . .        | 766                                   | 10,065                  | 13,018                 | 6,747  | 5,948          | 368                | 6,919            | 121,449  | 15,000                                   | —   |
| Moore County . . . . .          | 2,056                                 | 7,348                   | 16,725                 | 4,901  | 5,825          | 49                 | 4,183            | 72,100   | 32,678                                   | 24,925                                    |
| Nash-Rocky Mount . . . . .      | 1,973                                 | 9,225                   | 22,958                 | 8,744  | 3,859          | 230                | 505              | 6,937  | —  | 834                                       |
| New Hanover County . . . . .    | 1,739                                 | 14,535                  | 42,475                 | 11,673 | 53,199         | 492                | 14,563           | 255,304  | 43,000                                   | 11,738                                    |
| Onslow County . . . . .         | 1,130                                 | 10,026                  | 33,302                 | 10,464 | 28,022         | 355                | 8,199            | 120,903  | —  | 5,236                                     |
| Pitt County . . . . .           | 1,208                                 | 9,736                   | 31,897                 | 12,630 | 17,421         | 257                | 5,909            | 86,455   | —  | 4,448                                     |
| Randolph County . . . . .       | 981                                   | 8,362                   | 20,353                 | 9,517  | 28,750         | 169                | 8,397            | 120,019  | —  | 9,167                                     |
| Robeson County . . . . .        | 3,346                                 | 11,133                  | 28,047                 | 15,390 | 13,783         | 987                | 28               | 298  | —  | 136                                       |
| Rockingham County . . . . .     | 2,198                                 | 8,187                   | 18,457                 | 8,778  | 2,604          | 103                | 2,107            | 30,307   | —  | 2,113                                     |
| Rowan-Salisbury . . . . .       | 1,434                                 | 11,012                  | 22,791                 | 11,414 | 10,031         | 237                | 5,888            | 84,025   | —  | 6,560                                     |
| Union County . . . . .          | 2,605                                 | 17,956                  | 53,567                 | 20,479 | 83,577         | 188                | 44,053           | 639,797  | 136,500                                  | 174,439                                   |
| Wake County . . . . .           | 6,467                                 | 70,663                  | 184,025                | 48,801 | 332,909        | 5,208              | 114,570          | 1,933,696  | 832,338                                  | 661,257                                   |
| Wayne County . . . . .          | 926                                   | 8,452                   | 20,139                 | 8,146  | 4,320          | 176                | 310              | 11,778   | 8,300                                    | 1,293                                     |
| Wilkes County . . . . .         | 1,161                                 | 5,187                   | 11,709                 | 6,463  | 1,957          | 195                | 3,346            | 48,875   | —  | 2,605                                     |
| Wilson County . . . . .         | 1,695                                 | 6,247                   | 14,999                 | 7,961  | 9,500          | 337                | 2,960            | 42,180   | —  | 3,352                                     |
| Winston-Salem/Forsyth . . . . . | 2,565                                 | 29,398                  | 60,559                 | 23,499 | 72,407         | 1,103              | 22,086           | 421,299  | 152,435                                  | 70,926                                    |
| <b>NORTH DAKOTA—Con.</b>        |                                       |                         |                        |        |                |                    |                  |  |  |   |
| Independent Schools:—Con.       |                                       |                         |                        |        |                |                    |                  |  |  |   |
| Bismarck . . . . .              | 1,556                                 | 5,162                   | 13,430                 | 8,568  | 7,416          | 980                | 623              | 13,860   | —  | 945                                       |
| Fargo . . . . .                 | 2,367                                 | 6,559                   | 17,047                 | 8,131  | 8,301          | 856                | 3,473            | 112,385  | —  | 2,920                                     |
| <b>OHIO—Con.</b>                |                                       |                         |                        |        |                |                    |                  |  |  |   |
| Independent Schools:—Con.       |                                       |                         |                        |        |                |                    |                  |  |  |   |
| Akron . . . . .                 | 4,915                                 | 17,500                  | 57,656                 | 13,950 | 73,124         | —                  | —                | —  | —  | —   |
| Canton . . . . .                | 2,267                                 | 6,458                   | 19,143                 | 7,689  | 7,359          | 895                | 1,457            | 38,194   | —  | 3,290                                     |
| Cincinnati . . . . .            | 13,153                                | 20,710                  | 89,880                 | 23,722 | 127,921        | 14,593             | 38,158           | 733,735  | —  | 33,395                                    |
| Cleveland . . . . .             | 10,533                                | 32,994                  | 121,137                | 40,211 | 100,697        | 28,758             | 8,322            | 188,856  | —  | 9,139                                     |
| Columbus . . . . .              | 10,030                                | 40,842                  | 140,565                | 34,059 | 115,337        | 22,978             | 23,585           | 449,378  | 89,890                                   | 10,239                                    |
| Dayton . . . . .                | 4,559                                 | 8,929                   | 51,026                 | 12,455 | 63,770         | 8,405              | 83               | 246,420  | —  | 6,275                                     |
| Dublin . . . . .                | 3,816                                 | 6,831                   | 24,375                 | 5,042  | 6,287          | 275                | 7,030            | 179,057  | 15,000                                   | 13,611                                    |
| Fairfield . . . . .             | 1,042                                 | 5,281                   | 14,908                 | 3,786  | 1,572          | 1,100              | 1,653            | 29,901   | —  | 1,980                                     |
| Hilliard . . . . .              | 2,111                                 | 8,020                   | 24,996                 | 5,201  | 31,627         | 1,248              | 6,063            | 173,620  | —  | 10,500                                    |
| Lakota . . . . .                | 2,405                                 | 13,132                  | 36,413                 | 5,819  | 18,210         | 422                | 7,706            | 168,877  | 21,296                                   | 23,425                                    |
| Mason . . . . .                 | 828                                   | 4,997                   | 24,393                 | 4,673  | 28,155         | 173                | 7,212            | 144,791  | 5,001                                    | 6,415                                     |
| Olentangy . . . . .             | 1,785                                 | 6,437                   | 26,349                 | 6,260  | 29,521         | 324                | 16,133           | 384,382  | 48,300                                   | 10,750                                    |
| Parma . . . . .                 | 4,209                                 | 8,833                   | 27,163                 | 8,096  | 3,385          | 2,830              | 1,199            | 48,342   | —  | 3,245                                     |
| Pickerington . . . . .          | 4,040                                 | 4,356                   | 16,452                 | 3,422  | 35,998         | 1,214              | 7,441            | 151,585  | —  | 6,294                                     |
| South-Western . . . . .         | 3,112                                 | 12,466                  | 34,681                 | 9,790  | 4,371          | 3,098              | 4,510            | 98,250   | —  | 8,700                                     |
| Toledo . . . . .                | 4,036                                 | 18,998                  | 67,028                 | 25,085 | 98,870         | 2,768              | 7,254            | 178,390  | 32,000                                   | 3,415                                     |
| Westerville . . . . .           | 4,449                                 | 7,008                   | 25,781                 | 4,988  | 7,507          | 3,823              | 4,674            | 100,650  | —  | 5,114                                     |
| <b>OKLAHOMA—Con.</b>            |                                       |                         |                        |        |                |                    |                  |  |  |   |
| Independent Schools:—Con.       |                                       |                         |                        |        |                |                    |                  |  |  |   |
| Broken Arrow . . . . .          | 1,726                                 | 5,865                   | 21,207                 | 7,971  | 6,701          | —                  | 2,542            | 75,950   | 23,100                                   | 12,275                                    |
| Edmond . . . . .                | 1,453                                 | 7,434                   | 28,097                 | 9,855  | 41,595         | 4                  | 3,252            | 101,160  | 25,700                                   | 24,245                                    |
| Lawton . . . . .                | 3,308                                 | 8,295                   | 21,349                 | 8,289  | 4,708          | 433                | 377              | 9,000  | —  | 3,000                                     |
| Midwest-Del City . . . . .      | 1,634                                 | 9,265                   | 14,983                 | 6,665  | 6,857          | 17                 | 1,046            | 27,070   | 6,360                                    | 8,495                                     |
| Moore . . . . .                 | 1,438                                 | 7,468                   | 23,902                 | 8,622  | 30,973         | 35                 | 1,842            | 78,985   | —  | 17,090                                    |
| Norman . . . . .                | 2,020                                 | 5,532                   | 16,030                 | 5,354  | 9,108          | 50                 | 1,194            | 48,300   | 20,760                                   | 10,555                                    |
| Oklahoma City . . . . .         | 4,464                                 | 21,724                  | 63,390                 | 22,764 | 9,992          | 4                  | 2,957            | 199,670  | 24,200                                   | 12,440                                    |
| Putnam City . . . . .           | 1,818                                 | 8,295                   | 22,908                 | 8,840  | 16,462         | 15                 | 1,926            | 50,735   | 11,950                                   | 13,560                                    |
| Tulsa . . . . .                 | 6,820                                 | 17,451                  | 69,910                 | 24,292 | 38,516         | —                  | 5,796            | 148,335  | 40,000                                   | 39,615                                    |
| Union . . . . .                 | 1,750                                 | 7,359                   | 22,761                 | 8,210  | 14,844         | 169                | 2,059            | 63,000   | 19,400                                   | 15,550                                    |

See footnotes at end of table.

Table 15.

## Finances of Individual Public Elementary-Secondary School Systems With Enrollments of 10,000 or More: 2008-2009—Con.

(In thousands of dollars. Detail may not add to total because of rounding. For meaning of abbreviations and symbols, see introductory text)

| Geographic area       | Enrollment <sup>1</sup> | Elementary-secondary revenue |         |                        |                   |                 |                        |               |                    |                   |
|-----------------------|-------------------------|------------------------------|---------|------------------------|-------------------|-----------------|------------------------|---------------|--------------------|-------------------|
|                       |                         | Federal sources              |         |                        |                   |                 |                        | State sources |                    |                   |
|                       |                         | Total                        | Total   | Compensatory (Title I) | Special education | Child nutrition | Other and nonspecified | Total         | Formula assistance | Special education |
| <b>OREGON</b>         |                         |                              |         |                        |                   |                 |                        |               |                    |                   |
| Independent Schools:  |                         |                              |         |                        |                   |                 |                        |               |                    |                   |
| Beaverton             | 37,656                  | 367,800                      | 29,443  | 5,562                  | 5,651             | 6,011           | 12,219                 | 185,139       | 179,731            | —                 |
| Bend-La Pine          | 15,957                  | 164,529                      | 14,626  | 3,105                  | 3,466             | 3,080           | 4,975                  | 64,123        | 56,609             | —                 |
| David Douglas         | 10,580                  | 105,931                      | 12,800  | 4,150                  | 1,458             | 3,428           | 3,764                  | 70,312        | 63,159             | —                 |
| Eugene                | 17,786                  | 196,887                      | 20,511  | 3,183                  | 4,659             | 2,917           | 9,752                  | 74,432        | 67,309             | —                 |
| Gresham-Barlow        | 12,156                  | 110,273                      | 10,227  | 2,578                  | 2,080             | 1,910           | 3,659                  | 66,224        | 62,644             | —                 |
| Hillsboro             | 20,497                  | 207,281                      | 19,667  | 3,548                  | 2,984             | 4,176           | 8,959                  | 103,157       | 91,765             | —                 |
| Medford               | 12,252                  | 122,346                      | 12,893  | 3,642                  | 2,117             | 2,419           | 4,715                  | 61,668        | 56,848             | —                 |
| North Clackamas       | 17,772                  | 179,423                      | 12,976  | 2,340                  | 2,876             | 2,472           | 5,288                  | 92,472        | 85,618             | —                 |
| Portland              | 45,024                  | 519,563                      | 75,690  | 19,710                 | 15,289            | 9,387           | 31,304                 | 178,489       | 151,376            | —                 |
| Reynolds              | 11,428                  | 110,416                      | 11,692  | 3,547                  | 1,382             | 2,729           | 4,034                  | 69,152        | 65,363             | —                 |
| Salem-Keizer          | 40,200                  | 397,765                      | 43,244  | 13,366                 | 6,811             | 8,811           | 14,256                 | 239,709       | 224,573            | —                 |
| Springfield           | 11,126                  | 103,763                      | 13,483  | 3,607                  | 2,015             | 2,025           | 5,836                  | 60,785        | 56,047             | —                 |
| Tigard                | 12,778                  | 133,200                      | 9,093   | 1,160                  | 1,961             | 1,835           | 4,137                  | 52,665        | 48,773             | —                 |
| <b>PENNSYLVANIA</b>   |                         |                              |         |                        |                   |                 |                        |               |                    |                   |
| Independent Schools:  |                         |                              |         |                        |                   |                 |                        |               |                    |                   |
| Allentown             | 17,766                  | 208,594                      | 21,877  | 10,730                 | —                 | 6,435           | 4,712                  | 115,070       | 74,810             | 9,211             |
| Bethlehem Area        | 15,166                  | 193,914                      | 9,896   | 3,750                  | —                 | 3,273           | 2,873                  | 50,793        | 23,923             | 6,559             |
| Central Bucks         | 20,364                  | 270,004                      | 2,530   | 690                    | 25                | 962             | 853                    | 45,108        | 15,727             | 7,804             |
| Central Dauphin       | 10,781                  | 152,314                      | 6,467   | 2,142                  | 6                 | 1,586           | 2,733                  | 35,701        | 15,475             | 5,173             |
| Council Rock          | 12,368                  | 192,193                      | 1,266   | 358                    | —                 | 316             | 592                    | 36,836        | 13,625             | 6,432             |
| Downingtown Area      | 11,827                  | 181,599                      | 1,373   | 219                    | —                 | 454             | 700                    | 35,409        | 13,059             | 5,126             |
| Erie                  | 12,400                  | 164,699                      | 23,374  | 9,892                  | 2,240             | 5,252           | 5,990                  | 89,683        | 48,854             | 11,520            |
| Hazleton Area         | 10,265                  | 106,546                      | 8,381   | 2,228                  | 689               | 3,040           | 2,424                  | 50,512        | 27,682             | 7,850             |
| Lancaster             | 11,351                  | 159,340                      | 18,658  | 6,495                  | —                 | 4,004           | 8,159                  | 76,270        | 45,199             | 8,739             |
| North Penn            | 12,676                  | 196,473                      | 3,051   | 612                    | —                 | 1,158           | 1,281                  | 32,122        | 8,713              | 6,546             |
| Pennsbury             | 11,073                  | 172,243                      | 2,127   | 747                    | —                 | 744             | 636                    | 36,888        | 14,613             | 5,401             |
| Philadelphia          | 159,867                 | 2,671,065                    | 326,710 | 155,708                | —                 | 65,657          | 105,345                | 1,479,741     | 932,629            | 126,877           |
| Pittsburgh            | 27,945                  | 616,843                      | 70,709  | 28,240                 | 7,917             | 11,202          | 23,350                 | 261,646       | 152,497            | 32,560            |
| Pocono Mountain       | 11,260                  | 184,961                      | 5,813   | 2,113                  | —                 | 2,682           | 1,018                  | 49,782        | 18,914             | 4,932             |
| Reading               | 17,860                  | 198,772                      | 24,857  | 13,568                 | —                 | 7,911           | 3,378                  | 137,551       | 102,422            | 9,373             |
| Upper Darby           | 11,763                  | 149,458                      | 9,349   | 4,248                  | —                 | 3,089           | 2,012                  | 52,733        | 26,932             | 6,994             |
| West Chester Area     | 11,654                  | 192,390                      | 3,672   | 1,492                  | 418               | 542             | 1,220                  | 30,018        | 7,050              | 5,087             |
| <b>RHODE ISLAND</b>   |                         |                              |         |                        |                   |                 |                        |               |                    |                   |
| Dependent Schools:    |                         |                              |         |                        |                   |                 |                        |               |                    |                   |
| Cranston              | 10,684                  | 143,815                      | 12,647  | 2,309                  | 2,922             | 1,274           | 6,142                  | 40,919        | 31,204             | —                 |
| Providence            | 23,710                  | 420,729                      | 66,506  | 28,370                 | 6,627             | 10,744          | 20,765                 | 219,352       | 188,957            | —                 |
| Warwick               | 10,855                  | 178,364                      | 10,151  | 1,348                  | 2,429             | 1,054           | 5,320                  | 40,628        | 33,027             | —                 |
| <b>SOUTH CAROLINA</b> |                         |                              |         |                        |                   |                 |                        |               |                    |                   |
| Independent Schools:  |                         |                              |         |                        |                   |                 |                        |               |                    |                   |
| Aiken County          | 24,687                  | 216,341                      | 22,511  | 7,712                  | 5,401             | 6,199           | 3,199                  | 120,004       | 36,030             | 7,082             |
| Anderson County 5     | 12,427                  | 123,792                      | 13,893  | 3,941                  | 4,084             | 3,728           | 2,140                  | 62,783        | 19,029             | 4,393             |
| Beaufort County       | 19,353                  | 261,728                      | 18,284  | 3,734                  | 4,897             | 4,896           | 4,757                  | 72,171        | 10                 | 684               |
| Berkeley County       | 28,957                  | 282,791                      | 27,596  | 7,434                  | 6,638             | 8,802           | 4,722                  | 145,702       | 43,283             | 8,601             |
| Charleston County     | 42,303                  | 538,429                      | 47,133  | 14,809                 | 10,462            | 11,616          | 10,246                 | 172,299       | 15,544             | 4,430             |
| Darlington County     | 11,039                  | 119,099                      | 14,981  | 4,777                  | 3,241             | 3,988           | 2,975                  | 59,861        | 17,187             | 4,938             |
| Dorchester County 2   | 21,812                  | 189,066                      | 13,119  | 2,438                  | 4,941             | 3,581           | 2,159                  | 115,318       | 35,724             | 5,705             |
| Florence County 1     | 15,677                  | 150,600                      | 17,657  | 4,882                  | 3,674             | 5,092           | 4,009                  | 83,321        | 21,682             | 5,950             |
| Georgetown County     | 10,074                  | 113,502                      | 11,591  | 3,063                  | 2,362             | 3,506           | 2,660                  | 42,629        | 6,301              | 1,653             |
| Greenville County     | 70,441                  | 687,992                      | 63,278  | 19,867                 | 21,924            | 15,214          | 6,273                  | 341,555       | 100,550            | 23,059            |
| Horry County          | 37,948                  | 444,243                      | 37,264  | 12,064                 | 9,108             | 11,343          | 4,749                  | 147,535       | 29,370             | 8,253             |
| Kershaw County        | 10,505                  | 105,393                      | 9,964   | 2,866                  | 2,649             | 2,860           | 1,589                  | 50,480        | 17,103             | 3,054             |
| Lancaster County      | 11,808                  | 114,576                      | 14,408  | 2,858                  | 2,475             | 2,900           | 6,175                  | 60,818        | 16,667             | 3,872             |
| Lexington County 1    | 21,835                  | 234,833                      | 11,065  | 1,936                  | 4,105             | 3,329           | 1,695                  | 128,639       | 34,203             | 5,783             |
| Lexington County 5    | 16,764                  | 192,797                      | 8,919   | 1,537                  | 3,245             | 2,430           | 1,707                  | 104,160       | 23,310             | 3,893             |
| Oconee County         | 10,645                  | 120,805                      | 9,577   | 2,401                  | 2,861             | 2,841           | 1,474                  | 48,331        | 9,933              | 3,149             |
| Pickens County        | 16,647                  | 172,082                      | 12,135  | 2,980                  | 3,801             | 3,672           | 1,682                  | 82,089        | 24,296             | 5,295             |
| Richland County 1     | 24,332                  | 361,025                      | 35,912  | 13,186                 | 8,047             | 8,535           | 6,144                  | 120,381       | 31,344             | 7,713             |
| Richland County 2     | 24,516                  | 273,519                      | 14,379  | 1,679                  | 4,609             | 4,690           | 3,401                  | 146,860       | 39,477             | 7,475             |
| Spartanburg County 6  | 10,434                  | 101,730                      | 7,612   | 1,984                  | 2,192             | 2,678           | 758                    | 51,959        | 16,746             | 2,790             |
| York County 3         | 17,664                  | 180,329                      | 13,218  | 3,668                  | 3,864             | 4,258           | 1,428                  | 96,486        | 27,659             | 6,500             |
| <b>SOUTH DAKOTA</b>   |                         |                              |         |                        |                   |                 |                        |               |                    |                   |
| Independent Schools:  |                         |                              |         |                        |                   |                 |                        |               |                    |                   |
| Rapid City Area       | 13,522                  | 118,244                      | 14,426  | 4,942                  | 2,948             | 1,661           | 4,875                  | 32,476        | 26,070             | 4,867             |
| Sioux Falls           | 21,842                  | 194,990                      | 23,934  | 5,921                  | 5,222             | 3,703           | 9,088                  | 60,157        | 46,476             | 10,697            |

See footnotes at end of table.

Table 15.

## Finances of Individual Public Elementary-Secondary School Systems With Enrollments of 10,000 or More: 2008–2009—Con.

(In thousands of dollars. Detail may not add to total because of rounding. For meaning of abbreviations and symbols, see introductory text)

| Geographic area            | Elementary-secondary revenue—Con. |                         |         |               |                     |                                 |                          |                           |         |        |
|----------------------------|-----------------------------------|-------------------------|---------|---------------|---------------------|---------------------------------|--------------------------|---------------------------|---------|--------|
|                            | State sources—Con.                |                         |         | Local sources |                     |                                 |                          |                           |         |        |
|                            | Transportation                    | Other and non-specified | Total   | Total taxes   | Property taxes only | Parent government contributions | From cities and counties | From other school systems | Charges | Other  |
| <b>OREGON—Con.</b>         |                                   |                         |         |               |                     |                                 |                          |                           |         |        |
| Independent Schools—Con.   |                                   |                         |         |               |                     |                                 |                          |                           |         |        |
| Beaverton                  | 1,332                             | 4,076                   | 153,218 | 131,258       | 131,258             | —                               | 7,683                    | —                         | 7,980   | 6,297  |
| Bend-La Pine               | 446                               | 7,068                   | 85,780  | 70,667        | 70,667              | —                               | 2,095                    | 164                       | 2,432   | 10,422 |
| David Douglas              | 3,256                             | 3,897                   | 22,819  | 17,607        | 17,607              | —                               | 452                      | —                         | 2,740   | 2,020  |
| Eugene                     | 505                               | 6,618                   | 101,944 | 80,193        | 80,193              | —                               | 2,475                    | —                         | 8,199   | 11,077 |
| Gresham-Barlow             | —                                 | 3,580                   | 33,822  | 27,175        | 27,175              | —                               | 458                      | 68                        | 4,056   | 2,065  |
| Hillsboro                  | 650                               | 10,742                  | 84,457  | 69,508        | 69,508              | —                               | 2,316                    | —                         | 6,233   | 6,400  |
| Medford                    | —                                 | 4,820                   | 47,785  | 40,447        | 40,447              | —                               | 134                      | —                         | 1,511   | 5,693  |
| North Clackamas            | 1,073                             | 5,781                   | 73,975  | 61,436        | 61,436              | —                               | 1,064                    | 18                        | 3,863   | 7,594  |
| Portland                   | —                                 | 27,113                  | 265,384 | 216,927       | 216,927             | —                               | 9,638                    | 633                       | 19,607  | 18,579 |
| Reynolds                   | —                                 | 3,789                   | 29,572  | 25,899        | 25,899              | —                               | 191                      | —                         | 1,522   | 1,960  |
| Salem-Keizer               | —                                 | 15,136                  | 114,812 | 85,803        | 85,803              | —                               | 12,616                   | 171                       | 6,484   | 9,738  |
| Springfield                | 304                               | 4,434                   | 29,495  | 23,067        | 23,067              | —                               | 421                      | —                         | 2,861   | 3,146  |
| Tigard                     | 101                               | 3,791                   | 71,442  | 57,979        | 57,979              | —                               | 3,358                    | —                         | 3,892   | 6,213  |
| <b>PENNSYLVANIA—Con.</b>   |                                   |                         |         |               |                     |                                 |                          |                           |         |        |
| Independent Schools—Con.   |                                   |                         |         |               |                     |                                 |                          |                           |         |        |
| Allentown                  | 1,658                             | 29,391                  | 71,647  | 66,000        | 57,607              | —                               | —                        | 3,005                     | 885     | 1,757  |
| Bethlehem Area             | 2,342                             | 17,969                  | 133,225 | 124,567       | 106,952             | —                               | 31                       | 2,385                     | 2,449   | 3,793  |
| Central Bucks              | 3,543                             | 18,034                  | 222,366 | 208,429       | 187,278             | —                               | —                        | 2,632                     | 7,845   | 3,460  |
| Central Dauphin            | 3,057                             | 11,996                  | 110,146 | 104,065       | 70,509              | —                               | —                        | 958                       | 2,990   | 2,133  |
| Council Rock               | 2,478                             | 14,301                  | 154,091 | 146,611       | 126,543             | —                               | —                        | 2,083                     | 3,726   | 1,671  |
| Downingtown Area           | 3,977                             | 13,247                  | 144,817 | 136,967       | 122,843             | —                               | —                        | 1,593                     | 2,940   | 3,317  |
| Erie                       | 1,844                             | 27,465                  | 51,642  | 44,192        | 37,187              | —                               | 1,923                    | 172                       | 1,090   | 4,265  |
| Hazleton Area              | 2,451                             | 12,529                  | 47,653  | 44,057        | 33,036              | —                               | —                        | 1,588                     | 1,565   | 443    |
| Lancaster                  | 1,142                             | 21,190                  | 64,412  | 57,908        | 52,150              | —                               | —                        | 3,824                     | 155     | 2,525  |
| North Penn                 | 2,943                             | 13,920                  | 161,300 | 150,444       | 135,091             | —                               | —                        | 2,597                     | 42      | 8,217  |
| Pennsbury                  | 2,023                             | 14,851                  | 133,228 | 126,281       | 124,371             | —                               | —                        | 1,927                     | 287     | 4,733  |
| Philadelphia               | 48,784                            | 371,451                 | 864,614 | 778,404       | 610,091             | —                               | 3,801                    | 264                       | 5,102   | 77,043 |
| Pittsburgh                 | 13,697                            | 62,892                  | 284,488 | 266,781       | 173,051             | —                               | —                        | 1,465                     | 4,274   | 11,968 |
| Pocono Mountain            | 5,052                             | 20,884                  | 129,366 | 124,826       | 119,379             | —                               | —                        | 1,569                     | 2,187   | 784    |
| Reading                    | 931                               | 24,825                  | 36,364  | 30,379        | 19,134              | —                               | 5                        | 3,370                     | 1,031   | 1,579  |
| Upper Darby                | 2,271                             | 16,536                  | 87,376  | 80,869        | 79,301              | —                               | —                        | 1,796                     | 3,187   | 1,524  |
| West Chester Area          | 4,829                             | 13,052                  | 158,700 | 152,359       | 132,740             | —                               | —                        | 1,675                     | 2,900   | 1,766  |
| <b>RHODE ISLAND—Con.</b>   |                                   |                         |         |               |                     |                                 |                          |                           |         |        |
| Dependent Schools—Con.     |                                   |                         |         |               |                     |                                 |                          |                           |         |        |
| Cranston                   | —                                 | 9,715                   | 90,249  | —             | —                   | 86,414                          | —                        | 1,850                     | 1,477   | 508    |
| Providence                 | —                                 | 30,395                  | 134,871 | —             | —                   | 129,176                         | —                        | 2,923                     | 1,609   | 1,163  |
| Warwick                    | —                                 | 7,601                   | 127,585 | —             | —                   | 123,968                         | —                        | 973                       | 2,206   | 438    |
| <b>SOUTH CAROLINA—Con.</b> |                                   |                         |         |               |                     |                                 |                          |                           |         |        |
| Independent Schools—Con.   |                                   |                         |         |               |                     |                                 |                          |                           |         |        |
| Aiken County               | 1,501                             | 75,391                  | 73,826  | 57,872        | 57,872              | —                               | 7,405                    | —                         | 6,503   | 2,046  |
| Anderson County 5          | 726                               | 38,635                  | 47,116  | 36,838        | 33,035              | —                               | 1,281                    | 66                        | 4,507   | 4,424  |
| Beaufort County            | 1,016                             | 70,461                  | 171,273 | 161,803       | 161,803             | —                               | 149                      | 11                        | 2,017   | 7,293  |
| Berkeley County            | 1,683                             | 92,135                  | 109,493 | 78,424        | 78,424              | —                               | 13,067                   | —                         | 9,372   | 8,630  |
| Charleston County          | 1,867                             | 150,458                 | 318,997 | 249,357       | 249,357             | —                               | 21,378                   | —                         | 13,943  | 34,319 |
| Darlington County          | 867                               | 36,869                  | 44,257  | 30,355        | 30,355              | —                               | 3,077                    | —                         | 2,911   | 7,914  |
| Dorchester County 2        | 812                               | 73,077                  | 60,629  | 43,633        | 43,633              | —                               | 2,247                    | —                         | 5,373   | 9,376  |
| Florence County 1          | —                                 | 55,689                  | 49,622  | 39,265        | 39,265              | —                               | 3,720                    | 61                        | 4,148   | 2,428  |
| Georgetown County          | 674                               | 34,001                  | 59,282  | 53,002        | 53,002              | —                               | 194                      | —                         | 2,509   | 3,577  |
| Greenville County          | 2,167                             | 215,779                 | 283,159 | 193,542       | 193,542             | —                               | 14,885                   | —                         | 31,694  | 43,038 |
| Horry County               | 2,295                             | 107,617                 | 259,444 | 228,347       | 221,448             | —                               | 6,723                    | —                         | 12,486  | 11,888 |
| Kershaw County             | 710                               | 29,613                  | 44,949  | 33,757        | 33,757              | —                               | 2,146                    | 19                        | 3,053   | 5,974  |
| Lancaster County           | 637                               | 39,642                  | 39,350  | 30,291        | 30,291              | —                               | 2,230                    | 48                        | 3,910   | 2,871  |
| Lexington County 1         | 1,345                             | 87,308                  | 95,129  | 76,436        | 60,655              | —                               | 3,749                    | 542                       | 11,712  | 2,690  |
| Lexington County 5         | 790                               | 76,167                  | 79,718  | 66,356        | 66,356              | —                               | 81                       | —                         | 12,117  | 1,164  |
| Oconee County              | 708                               | 34,541                  | 62,897  | 53,085        | 53,085              | —                               | 2,947                    | 6                         | 4,190   | 2,669  |
| Pickens County             | 979                               | 51,519                  | 77,858  | 50,269        | 50,265              | —                               | 423                      | 74                        | 6,948   | 20,144 |
| Richland County 1          | 1,446                             | 79,878                  | 204,732 | 184,419       | 184,419             | —                               | 8,117                    | 701                       | 5,353   | 6,142  |
| Richland County 2          | 844                               | 99,064                  | 112,280 | 93,921        | 93,921              | —                               | 998                      | 146                       | 11,491  | 5,724  |
| Spartanburg County 6       | 371                               | 32,052                  | 42,159  | 32,750        | 32,750              | —                               | 2,802                    | 653                       | 3,653   | 2,301  |
| York County 3              | 787                               | 61,540                  | 70,625  | 58,352        | 58,352              | —                               | 2,241                    | —                         | 6,348   | 3,684  |
| <b>SOUTH DAKOTA—Con.</b>   |                                   |                         |         |               |                     |                                 |                          |                           |         |        |
| Independent Schools—Con.   |                                   |                         |         |               |                     |                                 |                          |                           |         |        |
| Rapid City Area            | —                                 | 1,539                   | 71,342  | 62,770        | 61,599              | —                               | 283                      | 113                       | 4,274   | 3,902  |
| Sioux Falls                | —                                 | 2,984                   | 110,899 | 92,233        | 91,084              | —                               | —                        | 203                       | 7,928   | 10,535 |

See footnotes at end of table.

Table 15.

## Finances of Individual Public Elementary-Secondary School Systems With Enrollments of 10,000 or More: 2008–2009—Con.

(In thousands of dollars. Detail may not add to total because of rounding. For meaning of abbreviations and symbols, see introductory text)

| Geographic area            | Elementary-secondary expenditure |           |                      |                   |                        |                   |         |                  |               |        |
|----------------------------|----------------------------------|-----------|----------------------|-------------------|------------------------|-------------------|---------|------------------|---------------|--------|
|                            | Current spending                 |           |                      |                   |                        |                   |         |                  |               |        |
|                            | Total                            | Total     | For selected objects |                   | For selected functions |                   |         |                  |               |        |
|                            |                                  |           | Salaries and wages   | Employee benefits | Total <sup>2</sup>     | Instruction       |         | Support services |               |        |
|                            |                                  |           |                      |                   | Salaries and wages     | Employee benefits | Total   | Pupil support    | Staff support |        |
| <b>OREGON—Con.</b>         |                                  |           |                      |                   |                        |                   |         |                  |               |        |
| Independent Schools:—Con.  |                                  |           |                      |                   |                        |                   |         |                  |               |        |
| Beaverton .....            | 434,887                          | 320,723   | 197,225              | 83,813            | 187,402                | 125,722           | 52,161  | 121,380          | 22,051        | 19,865 |
| Bend-La Pine .....         | 193,859                          | 136,103   | 75,573               | 33,463            | 80,991                 | 46,835            | 20,775  | 49,596           | 9,189         | 4,257  |
| David Douglas .....        | 120,245                          | 107,375   | 61,299               | 28,155            | 65,901                 | 40,706            | 18,364  | 35,848           | 6,440         | 4,079  |
| Eugene .....               | 200,064                          | 178,219   | 93,791               | 54,089            | 107,225                | 59,950            | 32,262  | 65,017           | 10,291        | 8,414  |
| Gresham-Barlow .....       | 110,340                          | 106,635   | 56,866               | 27,219            | 65,057                 | 39,166            | 18,651  | 37,846           | 7,093         | 4,187  |
| Hillsboro .....            | 268,821                          | 182,592   | 101,420              | 44,649            | 103,218                | 65,576            | 28,189  | 71,374           | 12,700        | 4,854  |
| Medford .....              | 202,807                          | 103,471   | 54,600               | 31,030            | 63,996                 | 38,600            | 20,747  | 35,945           | 3,866         | 3,390  |
| North Clackamas .....      | 288,437                          | 152,398   | 87,487               | 39,234            | 87,639                 | 54,850            | 23,476  | 58,349           | 9,334         | 5,544  |
| Portland .....             | 518,628                          | 503,043   | 279,645              | 123,063           | 299,529                | 176,549           | 79,446  | 187,335          | 42,913        | 23,558 |
| Reynolds .....             | 108,313                          | 101,114   | 60,149               | 23,880            | 64,169                 | 41,333            | 15,297  | 32,893           | 6,954         | 3,222  |
| Salem-Keizer .....         | 398,847                          | 369,463   | 209,139              | 107,232           | 229,082                | 139,671           | 71,246  | 127,422          | 24,656        | 17,846 |
| Springfield .....          | 138,551                          | 101,105   | 54,757               | 29,396            | 59,460                 | 34,403            | 17,994  | 37,796           | 5,866         | 4,598  |
| Tigard .....               | 126,684                          | 116,243   | 59,258               | 34,583            | 71,566                 | 41,397            | 23,794  | 39,858           | 7,092         | 6,205  |
| <b>PENNSYLVANIA—Con.</b>   |                                  |           |                      |                   |                        |                   |         |                  |               |        |
| Independent Schools:—Con.  |                                  |           |                      |                   |                        |                   |         |                  |               |        |
| Allentown .....            | 257,105                          | 175,765   | 104,109              | 33,338            | 108,433                | 74,857            | 23,439  | 57,169           | 9,303         | 10,761 |
| Bethlehem Area .....       | 213,999                          | 152,662   | 95,527               | 32,659            | 90,507                 | 64,933            | 21,785  | 48,917           | 9,210         | 6,261  |
| Central Bucks .....        | 278,093                          | 214,060   | 139,083              | 40,558            | 133,171                | 98,096            | 27,202  | 73,478           | 10,919        | 8,619  |
| Central Dauphin .....      | 149,480                          | 120,841   | 70,803               | 28,126            | 72,823                 | 50,515            | 19,058  | 40,270           | 6,309         | 2,662  |
| Council Rock .....         | 180,990                          | 165,587   | 101,464              | 31,673            | 113,349                | 81,100            | 25,217  | 48,271           | 7,702         | 5,667  |
| Downingtown Area .....     | 167,561                          | 129,719   | 76,331               | 23,172            | 82,020                 | 55,376            | 16,428  | 44,507           | 5,963         | 4,392  |
| Erie .....                 | 168,129                          | 144,501   | 83,336               | 29,622            | 86,922                 | 57,403            | 20,067  | 48,354           | 9,771         | 7,004  |
| Hazleton Area .....        | 101,580                          | 92,005    | 51,755               | 20,720            | 59,028                 | 38,274            | 14,976  | 25,968           | 3,844         | 1,627  |
| Lancaster .....            | 165,047                          | 140,157   | 76,907               | 29,155            | 87,147                 | 54,848            | 21,042  | 41,082           | 9,159         | 5,960  |
| North Penn .....           | 192,435                          | 173,970   | 107,928              | 34,995            | 108,596                | 74,299            | 22,272  | 57,837           | 8,582         | 4,241  |
| Pennsbury .....            | 168,943                          | 147,204   | 96,741               | 29,737            | 96,789                 | 69,427            | 21,184  | 46,637           | 8,160         | 3,383  |
| Philadelphia .....         | 2,762,022                        | 1,829,495 | 928,487              | 386,088           | 956,638                | 584,530           | 231,890 | 694,245          | 70,132        | 65,977 |
| Pittsburgh .....           | 624,621                          | 446,742   | 246,624              | 78,008            | 227,532                | 148,231           | 47,619  | 182,157          | 17,040        | 29,402 |
| Pocono Mountain .....      | 188,478                          | 152,743   | 86,143               | 35,308            | 89,324                 | 58,298            | 24,403  | 58,317           | 7,513         | 6,102  |
| Reading .....              | 244,456                          | 172,213   | 95,644               | 40,915            | 104,713                | 64,105            | 27,583  | 54,193           | 9,111         | 9,574  |
| Upper Darby .....          | 146,138                          | 133,303   | 80,271               | 28,661            | 83,697                 | 56,229            | 20,352  | 41,169           | 6,826         | 5,877  |
| West Chester Area .....    | 195,354                          | 156,217   | 87,892               | 29,276            | 94,818                 | 62,785            | 20,052  | 58,099           | 8,551         | 5,140  |
| <b>RHODE ISLAND—Con.</b>   |                                  |           |                      |                   |                        |                   |         |                  |               |        |
| Dependent Schools:—Con.    |                                  |           |                      |                   |                        |                   |         |                  |               |        |
| Cranston .....             | 147,051                          | 140,764   | 84,577               | 38,193            | 88,302                 | 59,386            | 23,035  | 46,836           | 13,616        | 3,083  |
| Providence .....           | 410,738                          | 399,234   | 195,833              | 96,281            | 210,490                | 129,040           | 56,742  | 169,025          | 54,257        | 18,314 |
| Warwick .....              | 175,894                          | 173,443   | 101,468              | 45,260            | 101,913                | 66,001            | 28,343  | 62,111           | 22,404        | 4,089  |
| <b>SOUTH CAROLINA—Con.</b> |                                  |           |                      |                   |                        |                   |         |                  |               |        |
| Independent Schools:—Con.  |                                  |           |                      |                   |                        |                   |         |                  |               |        |
| Aiken County .....         | 217,394                          | 200,329   | 130,763              | 37,759            | 122,226                | 88,692            | 24,510  | 68,160           | 15,858        | 10,823 |
| Anderson County 5 .....    | 136,990                          | 112,552   | 71,320               | 22,260            | 65,820                 | 47,603            | 14,033  | 40,632           | 9,583         | 6,567  |
| Beaufort County .....      | 314,641                          | 201,625   | 113,513              | 33,739            | 116,344                | 81,681            | 24,184  | 76,110           | 15,374        | 13,079 |
| Berkeley County .....      | 319,205                          | 245,331   | 154,418              | 45,200            | 135,565                | 97,446            | 26,529  | 93,495           | 20,230        | 15,462 |
| Charleston County .....    | 712,303                          | 446,357   | 250,784              | 75,179            | 261,938                | 167,044           | 48,230  | 157,750          | 29,669        | 22,685 |
| Darlington County .....    | 110,632                          | 102,828   | 61,830               | 20,957            | 57,217                 | 39,471            | 12,671  | 39,083           | 6,441         | 9,150  |
| Dorchester County 2 .....  | 196,154                          | 177,351   | 112,405              | 33,102            | 106,639                | 74,486            | 22,009  | 60,775           | 12,054        | 8,952  |
| Florence County 1 .....    | 155,292                          | 145,350   | 92,707               | 27,507            | 84,678                 | 60,968            | 17,260  | 52,462           | 14,675        | 10,619 |
| Georgetown County .....    | 113,795                          | 98,785    | 63,193               | 19,762            | 55,292                 | 39,587            | 11,791  | 37,923           | 6,639         | 7,015  |
| Greenville County .....    | 682,028                          | 567,950   | 361,396              | 108,173           | 330,909                | 234,633           | 66,994  | 193,094          | 34,707        | 36,506 |
| Horry County .....         | 451,420                          | 376,417   | 241,751              | 71,231            | 223,267                | 162,634           | 45,385  | 132,773          | 31,915        | 17,910 |
| Kershaw County .....       | 137,056                          | 93,081    | 60,358               | 17,096            | 53,667                 | 39,390            | 11,013  | 34,463           | 7,622         | 5,179  |
| Lancaster County .....     | 115,600                          | 105,236   | 66,189               | 19,322            | 61,630                 | 44,314            | 12,208  | 36,983           | 7,608         | 8,650  |
| Lexington County 1 .....   | 237,481                          | 129,960   | 129,354              | 36,176            | 117,439                | 86,148            | 23,679  | 73,506           | 16,373        | 12,075 |
| Lexington County 5 .....   | 194,492                          | 175,570   | 115,841              | 32,033            | 98,439                 | 74,546            | 20,414  | 68,605           | 19,081        | 12,786 |
| Oconee County .....        | 131,839                          | 103,921   | 66,527               | 20,570            | 59,048                 | 42,980            | 12,864  | 39,335           | 8,674         | 7,019  |
| Pickens County .....       | 182,623                          | 130,313   | 83,242               | 25,806            | 77,335                 | 55,614            | 15,970  | 44,929           | 8,669         | 9,554  |
| Richland County 1 .....    | 414,235                          | 315,598   | 196,736              | 55,233            | 181,810                | 129,609           | 34,753  | 120,987          | 21,559        | 23,505 |
| Richland County 2 .....    | 279,331                          | 241,771   | 151,998              | 42,387            | 141,318                | 103,492           | 28,360  | 90,160           | 18,279        | 11,921 |
| Spartanburg County 6 ..... | 104,444                          | 91,069    | 56,166               | 16,957            | 55,651                 | 39,551            | 11,743  | 30,907           | 7,017         | 3,930  |
| York County 3 .....        | 187,779                          | 162,344   | 103,661              | 30,563            | 95,234                 | 70,358            | 20,474  | 59,166           | 12,743        | 8,221  |
| <b>SOUTH DAKOTA—Con.</b>   |                                  |           |                      |                   |                        |                   |         |                  |               |        |
| Independent Schools:—Con.  |                                  |           |                      |                   |                        |                   |         |                  |               |        |
| Rapid City Area .....      | 107,716                          | 105,585   | 66,119               | 19,058            | 64,398                 | 45,406            | 12,811  | 37,154           | 6,345         | 5,800  |
| Sioux Falls .....          | 192,635                          | 165,673   | 104,758              | 30,161            | 104,959                | 71,660            | 20,812  | 52,396           | 7,962         | 5,466  |

See footnotes at end of table.

Table 15.

## Finances of Individual Public Elementary-Secondary School Systems With Enrollments of 10,000 or More: 2008–2009—Con.

(In thousands of dollars. Detail may not add to total because of rounding. For meaning of abbreviations and symbols, see introductory text)

| Geographic area            | Elementary-secondary expenditure—Con. |                         |                        |         |                |                    |                  | Indebtedness   |  |   |
|----------------------------|---------------------------------------|-------------------------|------------------------|---------|----------------|--------------------|------------------|--|--|---|
|                            | Current spending—Con.                 |                         |                        |         | Capital outlay | Inter-governmental | Interest on debt | Total long-term debt outstanding at end of fiscal year | Long-term debt issued during fiscal year | Long-term debt retired during fiscal year |
|                            | For selected functions—Con.           |                         |                        |         |                |                    |                  |  |  |   |
|                            | Support services—Con.                 |                         |                        |         |                |                    |                  |  |  |   |
| General administration     | School administration                 | Other and non-specified | Other current spending |         |                |                    |                  |  |  |   |
| <b>OREGON—Con.</b>         |                                       |                         |                        |         |                |                    |                  |  |  |   |
| Independent Schools:—Con.  |                                       |                         |                        |         |                |                    |                  |  |  |   |
| Beaverton .....            | 1,798                                 | 22,508                  | 55,158                 | 11,941  | 87,030         | 1,058              | 26,076           | 599,810  | 65,460                                   | 25,925                                    |
| Bend-La Pine .....         | 572                                   | 8,650                   | 26,928                 | 5,516   | 45,784         | 1                  | 11,971           | 252,976  | 1,425                                    | 11,650                                    |
| David Douglas .....        | 1,361                                 | 5,805                   | 18,163                 | 5,626   | 8,207          | 1,023              | 3,640            | 72,400   | —  | 5,525                                     |
| Eugene .....               | 1,368                                 | 12,741                  | 32,203                 | 5,977   | 9,148          | 361                | 12,336           | 184,780  | 47,925                                   | 56,210                                    |
| Gresham-Barlow .....       | 895                                   | 7,404                   | 18,267                 | 3,732   | 321            | 466                | 2,918            | 109,016  | —  | 4,257                                     |
| Hillsboro .....            | 1,853                                 | 13,945                  | 38,022                 | 8,000   | 68,090         | 187                | 17,952           | 367,867  | —  | 14,175                                    |
| Medford .....              | 1,322                                 | 6,660                   | 20,707                 | 3,530   | 87,497         | 301                | 11,538           | 234,865  | 33,980                                   | 3,585                                     |
| North Clackamas .....      | 1,295                                 | 11,042                  | 31,134                 | 6,410   | 121,219        | 1,093              | 13,727           | 396,347  | —  | 13,032                                    |
| Portland .....             | 4,186                                 | 32,763                  | 83,915                 | 16,179  | 14,029         | 57                 | 1,499            | 465,622  | —  | 9,711                                     |
| Reynolds .....             | 723                                   | 5,795                   | 16,199                 | 4,052   | 129            | 110                | 6,960            | 120,938  | —  | 5,456                                     |
| Salem-Keizer .....         | 1,879                                 | 27,203                  | 55,838                 | 12,959  | 10,849         | 1,043              | 17,492           | 500,771  | 178,715                                  | 22,206                                    |
| Springfield .....          | 531                                   | 7,261                   | 19,540                 | 3,849   | 32,912         | 74                 | 4,460            | 119,836  | —  | 3,158                                     |
| Tigard .....               | 721                                   | 6,619                   | 19,221                 | 4,819   | 2,924          | 52                 | 7,465            | 129,495  | —  | 9,375                                     |
| <b>PENNSYLVANIA—Con</b>    |                                       |                         |                        |         |                |                    |                  |  |  |   |
| Independent Schools:—Con.  |                                       |                         |                        |         |                |                    |                  |  |  |   |
| Allentown .....            | 2,425                                 | 7,872                   | 26,808                 | 10,163  | 54,957         | 22,396             | 3,987            | 149,751  | 77,473                                   | 3,640                                     |
| Bethlehem Area .....       | 2,745                                 | 7,174                   | 23,527                 | 13,238  | 28,569         | 18,437             | 14,331           | 301,832  | 138,416                                  | 125,999                                   |
| Central Bucks .....        | 2,937                                 | 8,351                   | 42,652                 | 7,411   | 40,288         | 7,881              | 15,864           | 322,041  | 22                                       | 13,032                                    |
| Central Dauphin .....      | 1,584                                 | 5,404                   | 24,311                 | 7,748   | 10,031         | 10,320             | 8,288            | 194,337  | 16,475                                   | 14,297                                    |
| Council Rock .....         | 1,467                                 | 6,222                   | 27,213                 | 3,967   | 6,670          | 6,003              | 5,730            | 154,745  | 12,422                                   | 19,155                                    |
| Downingtown Area .....     | 2,212                                 | 5,933                   | 26,007                 | 3,192   | 4,965          | 14,249             | 18,628           | 187,173  | 75,195                                   | 89,585                                    |
| Erie .....                 | 3,092                                 | 7,132                   | 21,355                 | 9,225   | 7,105          | 14,231             | 2,292            | 109,861  | —  | 5,955                                     |
| Hazleton Area .....        | 1,858                                 | 3,410                   | 15,229                 | 7,009   | 2,885          | 2,397              | 4,293            | 110,903  | 6,013                                    | 3,765                                     |
| Lancaster .....            | 1,834                                 | 6,297                   | 17,832                 | 11,928  | 8,980          | 10,856             | 5,054            | 102,485  | 17,460                                   | 22,910                                    |
| North Penn .....           | 4,808                                 | 6,463                   | 33,743                 | 7,537   | 6,269          | 7,964              | 4,232            | 169,754  | 75,785                                   | 9,080                                     |
| Pennsbury .....            | 2,130                                 | 6,635                   | 26,329                 | 3,778   | 4,752          | 11,268             | 5,719            | 132,534  | 24,408                                   | 19,100                                    |
| Philadelphia .....         | 61,705                                | 93,343                  | 403,088                | 178,612 | 249,282        | 598,544            | 84,701           | 3,496,553  | 496,565                                  | 284,718                                   |
| Pittsburgh .....           | 14,348                                | 25,669                  | 95,698                 | 37,053  | 47,448         | 107,114            | 23,317           | 432,080  | 6,581                                    | 33,829                                    |
| Pocono Mountain .....      | 4,636                                 | 8,184                   | 31,882                 | 5,102   | 13,515         | 13,018             | 9,202            | 245,657  | 5,457                                    | 10,841                                    |
| Reading .....              | 3,620                                 | 7,184                   | 24,704                 | 13,307  | 51,267         | 12,138             | 8,838            | 527,741  | 101,638                                  | 9,080                                     |
| Upper Darby .....          | 2,274                                 | 5,189                   | 21,003                 | 8,437   | 2,717          | 7,784              | 2,334            | 47,671   | 1,816                                    | 2,991                                     |
| West Chester Area .....    | 3,562                                 | 7,132                   | 33,714                 | 3,300   | 14,418         | 11,487             | 13,232           | 304,530  | 12,577                                   | 21,721                                    |
| <b>RHODE ISLAND—Con</b>    |                                       |                         |                        |         |                |                    |                  |  |  |   |
| Dependent Schools:—Con.    |                                       |                         |                        |         |                |                    |                  |  |  |   |
| Cranston .....             | 2,848                                 | 7,061                   | 20,228                 | 5,626   | 693            | 2,657              | 2,937            | 43,517   | 7,000                                    | 2,471                                     |
| Providence .....           | 9,654                                 | 15,523                  | 71,277                 | 19,719  | 1,566          | 220                | 9,718            | 238,710  | —  | 13,123                                    |
| Warwick .....              | 3,201                                 | 9,326                   | 23,091                 | 9,419   | 965            | 152                | 1,334            | 70,309   | —  | 2,446                                     |
| <b>SOUTH CAROLINA—Con.</b> |                                       |                         |                        |         |                |                    |                  |  |  |   |
| Independent Schools:—Con.  |                                       |                         |                        |         |                |                    |                  |  |  |   |
| Aiken County .....         | 3,177                                 | 11,380                  | 26,922                 | 9,943   | 15,500         | 131                | 1,434            | 26,171   | 17,998                                   | 12,299                                    |
| Anderson County 5 .....    | 585                                   | 5,988                   | 17,909                 | 6,100   | 21,030         | 599                | 2,809            | 77,997   | 79,466                                   | 4,995                                     |
| Beaufort County .....      | 1,146                                 | 11,570                  | 34,941                 | 9,171   | 99,216         | 230                | 13,570           | 631,777  | 85,754                                   | 27,910                                    |
| Berkeley County .....      | 4,080                                 | 13,484                  | 40,239                 | 16,271  | 51,317         | 788                | 21,769           | 625,990  | —  | 7,665                                     |
| Charleston County .....    | 9,607                                 | 27,858                  | 67,931                 | 26,669  | 219,709        | 581                | 45,656           | 919,057  | 130                                      | 11,922                                    |
| Darlington County .....    | 616                                   | 6,229                   | 16,647                 | 6,528   | 2,593          | 2,873              | 2,338            | 46,103   | 5,000                                    | 7,685                                     |
| Dorchester County 2 .....  | 1,307                                 | 10,750                  | 27,712                 | 9,937   | 8,946          | 378                | 9,479            | 258,961  | 5,035                                    | 5,177                                     |
| Florence County 1 .....    | 423                                   | 7,269                   | 19,476                 | 8,210   | 8,445          | 1,285              | 212              | 8,863  | 3,412                                    | 7,327                                     |
| Georgetown County .....    | 732                                   | 7,060                   | 16,477                 | 5,570   | 9,642          | 218                | 5,150            | 185,953  | 8,723                                    | 10,354                                    |
| Greenville County .....    | 2,271                                 | 32,683                  | 86,927                 | 43,947  | 57,064         | 641                | 56,373           | 1,842,313  | 16,649                                   | 13,735                                    |
| Horry County .....         | 1,564                                 | 20,690                  | 60,694                 | 20,377  | 52,214         | 1,215              | 21,574           | 493,244  | 15,192                                   | 16,895                                    |
| Kershaw County .....       | 1,556                                 | 6,117                   | 13,989                 | 4,951   | 36,441         | 179                | 7,355            | 176,311  | 7,653                                    | 11,715                                    |
| Lancaster County .....     | 1,361                                 | 6,608                   | 12,756                 | 6,623   | 7,156          | 173                | 3,035            | 147,978  | 6,315                                    | 10,005                                    |
| Lexington County 1 .....   | 2,573                                 | 9,486                   | 32,999                 | 11,015  | 23,501         | —                  | 12,020           | 297,126  | 29,680                                   | 22,260                                    |
| Lexington County 5 .....   | 917                                   | 10,521                  | 25,300                 | 8,526   | 18,036         | 218                | 668              | —  | —  | 16,048                                    |
| Oconee County .....        | 505                                   | 7,273                   | 15,864                 | 5,538   | 25,731         | 373                | 1,814            | 108,867  | 30,919                                   | 13,505                                    |
| Pickens County .....       | 688                                   | 7,625                   | 18,393                 | 8,049   | 34,256         | 713                | 17,341           | 401,000  | 119                                      | 6,339                                     |
| Richland County 1 .....    | 5,284                                 | 15,989                  | 54,650                 | 12,801  | 72,822         | 262                | 25,553           | 617,113  | 15,618                                   | 11,045                                    |
| Richland County 2 .....    | 1,810                                 | 17,554                  | 40,596                 | 10,293  | 23,966         | 670                | 12,924           | 416,196  | 107,674                                  | 15,915                                    |
| Spartanburg County 6 ..... | 462                                   | 5,298                   | 14,200                 | 4,511   | 11,915         | 941                | 519              | 15,728   | 10,835                                   | 8,021                                     |
| York County 3 .....        | 767                                   | 10,535                  | 26,900                 | 7,944   | 17,126         | 511                | 7,798            | 208,878  | 12,500                                   | 12,975                                    |
| <b>SOUTH DAKOTA—Con.</b>   |                                       |                         |                        |         |                |                    |                  |  |  |   |
| Independent Schools:—Con.  |                                       |                         |                        |         |                |                    |                  |  |  |   |
| Rapid City Area .....      | 2,015                                 | 5,144                   | 17,850                 | 4,033   | 1,308          | 163                | 660              | 11,620   | 2,720                                    | 7,570                                     |
| Sioux Falls .....          | 3,451                                 | 9,800                   | 25,717                 | 8,318   | 21,501         | 1,619              | 3,842            | 98,310   | —  | 7,680                                     |

See footnotes at end of table.



Table 15.

## Finances of Individual Public Elementary-Secondary School Systems With Enrollments of 10,000 or More: 2008-2009—Con.

(In thousands of dollars. Detail may not add to total because of rounding. For meaning of abbreviations and symbols, see introductory text)

| Geographic area           | Enrollment <sup>1</sup> | Elementary-secondary revenue |         |                        |                   |                 |                        |               |                    |                   |
|---------------------------|-------------------------|------------------------------|---------|------------------------|-------------------|-----------------|------------------------|---------------|--------------------|-------------------|
|                           |                         | Federal sources              |         |                        |                   |                 |                        | State sources |                    |                   |
|                           |                         | Total                        | Total   | Compensatory (Title I) | Special education | Child nutrition | Other and nonspecified | Total         | Formula assistance | Special education |
| <b>TENNESSEE</b>          |                         |                              |         |                        |                   |                 |                        |               |                    |                   |
| Dependent Schools:—Con.   |                         |                              |         |                        |                   |                 |                        |               |                    |                   |
| Blount County             | 11,795                  | 89,993                       | 8,294   | 2,192                  | 2,521             | 2,580           | 1,001                  | 46,737        | 43,396             | —                 |
| Bradley County            | 10,353                  | 72,641                       | 6,609   | 1,039                  | 1,954             | 2,543           | 1,073                  | 40,259        | 37,265             | —                 |
| Hamblen County            | 10,101                  | 74,991                       | 7,986   | 2,040                  | 2,134             | 2,822           | 990                    | 37,134        | 35,341             | —                 |
| Hamilton County           | 41,547                  | 360,795                      | 41,681  | 11,583                 | 9,595             | 10,373          | 10,130                 | 118,310       | 110,870            | —                 |
| Jackson-Madison County    | 13,671                  | 114,099                      | 12,704  | 3,203                  | 3,245             | 5,130           | 1,126                  | 48,894        | 43,254             | —                 |
| Knox County               | 55,535                  | 465,157                      | 43,940  | 14,689                 | 11,290            | 10,950          | 7,011                  | 154,965       | 146,800            | —                 |
| Maury County              | 11,789                  | 91,246                       | 9,385   | 2,312                  | 2,908             | 2,888           | 1,277                  | 45,907        | 43,477             | —                 |
| Memphis                   | 111,954                 | 1,045,848                    | 150,238 | 53,312                 | 26,252            | 41,096          | 29,578                 | 447,301       | 421,629            | —                 |
| Montgomery County         | 28,737                  | 216,251                      | 24,801  | 5,073                  | 6,123             | 5,713           | 7,892                  | 117,333       | 112,543            | —                 |
| Nashville-Davidson County | 74,312                  | 740,320                      | 85,967  | 27,261                 | 16,596            | 23,841          | 18,269                 | 205,992       | 189,784            | —                 |
| Putnam County             | 10,899                  | 86,345                       | 9,731   | 2,476                  | 2,430             | 2,629           | 2,196                  | 40,010        | 36,562             | —                 |
| Robertson County          | 11,089                  | 81,448                       | 7,046   | 1,262                  | 2,724             | 2,208           | 852                    | 46,126        | 44,037             | —                 |
| Rutherford County         | 37,271                  | 269,296                      | 17,795  | 2,603                  | 6,323             | 6,296           | 2,573                  | 140,434       | 134,251            | —                 |
| Sevier County             | 14,446                  | 120,354                      | 10,516  | 2,650                  | 3,016             | 3,710           | 1,140                  | 39,220        | 36,572             | —                 |
| Shelby County             | 47,448                  | 380,894                      | 24,776  | 3,621                  | 10,353            | 5,956           | 4,846                  | 173,150       | 166,706            | —                 |
| Sullivan County           | 11,907                  | 99,988                       | 8,543   | 2,193                  | 2,874             | 2,549           | 927                    | 43,805        | 40,284             | —                 |
| Sumner County             | 26,738                  | 204,301                      | 15,144  | 2,701                  | 6,179             | 4,291           | 1,973                  | 107,242       | 103,883            | —                 |
| Tipton County             | 12,055                  | 87,244                       | 9,108   | 1,787                  | 2,530             | 3,434           | 1,357                  | 57,133        | 54,365             | —                 |
| Williamson County         | 29,898                  | 231,596                      | 8,770   | 533                    | 5,044             | 1,453           | 1,740                  | 94,189        | 89,459             | —                 |
| Wilson County             | 14,913                  | 112,030                      | 7,240   | 857                    | 2,831             | 1,598           | 1,954                  | 53,441        | 51,090             | —                 |
| <b>TEXAS</b>              |                         |                              |         |                        |                   |                 |                        |               |                    |                   |
| Independent Schools:—Con. |                         |                              |         |                        |                   |                 |                        |               |                    |                   |
| Abilene                   | 16,489                  | 148,523                      | 21,522  | 5,160                  | 4,175             | 5,148           | 7,039                  | 77,868        | 64,854             | —                 |
| Aldine                    | 61,526                  | 586,222                      | 69,548  | 18,096                 | 10,867            | 26,053          | 14,532                 | 313,333       | 266,295            | —                 |
| Alief                     | 45,230                  | 430,659                      | 50,412  | 13,293                 | 9,608             | 15,294          | 12,217                 | 211,344       | 178,164            | —                 |
| Allen                     | 17,590                  | 163,705                      | 4,677   | 288                    | 2,628             | 1,061           | 700                    | 48,736        | 42,094             | —                 |
| Alvin                     | 16,169                  | 159,793                      | 13,742  | 2,338                  | 3,088             | 4,073           | 4,243                  | 92,298        | 77,080             | —                 |
| Amarillo                  | 31,005                  | 264,549                      | 34,356  | 11,412                 | 5,837             | 9,666           | 7,441                  | 135,873       | 119,038            | —                 |
| Arlington                 | 63,045                  | 549,822                      | 54,829  | 14,920                 | 13,777            | 17,340          | 8,792                  | 204,849       | 167,880            | —                 |
| Austin                    | 83,483                  | 1,067,343                    | 92,541  | 31,202                 | 17,601            | 25,234          | 18,504                 | 244,704       | 192,695            | —                 |
| Beaumont                  | 19,309                  | 242,676                      | 32,088  | 7,409                  | 3,828             | 7,184           | 13,667                 | 79,413        | 45,377             | —                 |
| Birdville                 | 22,576                  | 209,318                      | 14,247  | 2,945                  | 4,253             | 4,960           | 2,089                  | 78,626        | 63,118             | —                 |
| Brazosport                | 12,960                  | 132,046                      | 12,944  | 2,737                  | 3,966             | 3,677           | 2,564                  | 28,290        | 23,427             | —                 |
| Brownsville               | 48,587                  | 475,144                      | 81,470  | 34,576                 | 8,689             | 24,457          | 13,748                 | 328,575       | 290,732            | —                 |
| Bryan                     | 15,230                  | 144,118                      | 18,578  | 4,266                  | 3,356             | 5,394           | 5,562                  | 64,547        | 53,061             | —                 |
| Carrollton-Farmers Branch | 26,257                  | 308,052                      | 19,001  | 3,388                  | 4,516             | 7,402           | 3,695                  | 79,699        | 67,072             | —                 |
| Clear Creek               | 37,194                  | 365,411                      | 22,605  | 2,242                  | 5,314             | 4,086           | 10,963                 | 120,151       | 101,415            | —                 |
| Clint                     | 10,899                  | 103,454                      | 13,008  | 4,041                  | 1,701             | 5,303           | 1,963                  | 76,236        | 61,205             | —                 |
| Comal                     | 16,051                  | 174,589                      | 9,090   | 1,238                  | 2,352             | 2,317           | 3,183                  | 33,928        | 26,667             | —                 |
| Conroe                    | 47,996                  | 423,607                      | 26,195  | 5,388                  | 8,875             | 7,148           | 4,784                  | 147,811       | 121,948            | —                 |
| Corpus Christi            | 38,474                  | 344,534                      | 49,058  | 18,830                 | 7,792             | 13,055          | 9,381                  | 162,603       | 137,164            | —                 |
| Crowley                   | 15,031                  | 139,996                      | 7,768   | 1,003                  | 2,552             | 2,594           | 1,619                  | 52,841        | 43,736             | —                 |
| Cypress-Fairbanks         | 100,685                 | 860,846                      | 54,706  | 9,180                  | 17,374            | 18,510          | 9,642                  | 335,144       | 275,036            | —                 |
| Dallas                    | 157,352                 | 1,615,590                    | 229,315 | 86,416                 | 36,350            | 64,159          | 42,390                 | 440,876       | 339,706            | —                 |
| Deer Park                 | 12,554                  | 155,626                      | 8,457   | 1,243                  | 2,703             | 2,406           | 2,105                  | 33,436        | 26,982             | —                 |
| Denton                    | 22,189                  | 244,550                      | 13,591  | 3,158                  | 3,019             | 4,024           | 3,390                  | 79,172        | 67,934             | —                 |
| Donna                     | 14,566                  | 150,259                      | 29,415  | 12,050                 | 2,377             | 8,634           | 6,354                  | 108,158       | 85,729             | —                 |
| Duncanville               | 12,660                  | 115,345                      | 8,546   | 988                    | 2,090             | 4,375           | 1,093                  | 53,614        | 46,210             | —                 |
| Eagle Mt-Saginaw          | 15,292                  | 153,930                      | 5,283   | 615                    | 1,948             | 2,297           | 423                    | 52,633        | 45,270             | —                 |
| Eagle Pass                | 14,129                  | 135,400                      | 21,934  | 8,961                  | 2,281             | 7,575           | 3,117                  | 91,750        | 79,811             | —                 |
| Ector County              | 27,443                  | 228,616                      | 25,096  | 8,170                  | 5,267             | 7,393           | 4,266                  | 93,299        | 80,719             | —                 |
| Edgewood                  | 11,644                  | 123,417                      | 21,254  | 7,251                  | 3,237             | 6,832           | 3,934                  | 87,394        | 71,344             | —                 |
| Edinburg                  | 30,749                  | 303,632                      | 48,878  | 18,871                 | 4,855             | 16,751          | 8,401                  | 179,685       | 157,947            | —                 |
| El Paso                   | 62,322                  | 607,374                      | 101,448 | 35,130                 | 13,750            | 20,101          | 32,467                 | 312,274       | 262,423            | —                 |
| Fort Bend                 | 68,708                  | 594,526                      | 35,455  | 6,294                  | 11,962            | 8,132           | 9,067                  | 239,623       | 195,533            | —                 |
| Fort Worth                | 79,285                  | 769,865                      | 111,504 | 42,412                 | 18,377            | 24,398          | 26,317                 | 306,878       | 257,015            | —                 |
| Frisco                    | 30,797                  | 325,286                      | 6,058   | 210                    | 3,406             | 1,638           | 804                    | 82,487        | 70,293             | —                 |
| Galena Park               | 21,350                  | 216,702                      | 23,834  | 6,360                  | 4,647             | 7,455           | 5,372                  | 108,353       | 91,024             | —                 |
| Garland                   | 57,510                  | 498,512                      | 46,232  | 9,694                  | 13,881            | 13,687          | 8,970                  | 255,575       | 220,615            | —                 |
| Georgetown                | 10,226                  | 105,658                      | 5,762   | 1,030                  | 1,562             | 2,137           | 1,033                  | 27,610        | 22,269             | —                 |
| Goose Creek               | 20,698                  | 219,413                      | 20,866  | 5,245                  | 3,765             | 6,624           | 5,232                  | 64,074        | 53,767             | —                 |
| Grand Prairie             | 25,996                  | 240,542                      | 19,204  | 4,309                  | 4,619             | 7,726           | 2,550                  | 137,696       | 113,738            | —                 |
| Grapevine-Colleyville     | 13,822                  | 179,169                      | 5,299   | 740                    | 2,503             | 1,044           | 1,012                  | 28,513        | 22,962             | —                 |
| Harlandale                | 14,399                  | 151,711                      | 22,532  | 6,856                  | 3,077             | 8,572           | 4,027                  | 104,670       | 85,525             | —                 |

See footnotes at end of table.



Table 15.

## Finances of Individual Public Elementary-Secondary School Systems With Enrollments of 10,000 or More: 2008-2009—Con.

(In thousands of dollars. Detail may not add to total because of rounding. For meaning of abbreviations and symbols, see introductory text)

| Geographic area           | Elementary-secondary revenue—Con. |                         |         |               |                     |                                 |                          |                           |         |        |
|---------------------------|-----------------------------------|-------------------------|---------|---------------|---------------------|---------------------------------|--------------------------|---------------------------|---------|--------|
|                           | State sources—Con.                |                         |         | Local sources |                     |                                 |                          |                           |         |        |
|                           | Transportation                    | Other and non-specified | Total   | Total taxes   | Property taxes only | Parent government contributions | From cities and counties | From other school systems | Charges | Other  |
| <b>TENNESSEE—Con.</b>     |                                   |                         |         |               |                     |                                 |                          |                           |         |        |
| Dependent Schools—Con.    |                                   |                         |         |               |                     |                                 |                          |                           |         |        |
| Blount County             | —                                 | 3,341                   | 34,962  | —             | —                   | 26,896                          | —                        | 2,556                     | 5,014   | 496    |
| Bradley County            | —                                 | 2,994                   | 25,773  | —             | —                   | 19,181                          | —                        | —                         | 6,424   | 168    |
| Hamblen County            | —                                 | 1,793                   | 29,871  | —             | —                   | 24,370                          | —                        | 393                       | 4,814   | 294    |
| Hamilton County           | —                                 | 7,440                   | 200,804 | —             | —                   | 173,872                         | —                        | 89                        | 22,509  | 4,334  |
| Jackson-Madison County    | —                                 | 5,640                   | 52,501  | —             | —                   | 47,399                          | —                        | 412                       | 4,353   | 337    |
| Knox County               | —                                 | 8,165                   | 266,252 | —             | —                   | 227,050                         | —                        | 302                       | 27,349  | 11,551 |
| Maury County              | —                                 | 2,430                   | 35,954  | —             | —                   | 29,471                          | —                        | 242                       | 6,118   | 123    |
| Memphis                   | —                                 | 25,672                  | 448,309 | —             | —                   | 25,041                          | 346,767                  | 260                       | 34,590  | 41,651 |
| Montgomery County         | —                                 | 4,790                   | 74,117  | —             | —                   | 64,631                          | —                        | 7                         | 8,881   | 598    |
| Nashville-Davidson County | —                                 | 16,208                  | 448,361 | —             | —                   | 421,979                         | —                        | 376                       | 21,681  | 4,325  |
| Putnam County             | —                                 | 3,448                   | 36,604  | —             | —                   | 26,579                          | —                        | 198                       | 5,620   | 4,207  |
| Robertson County          | —                                 | 2,089                   | 28,276  | —             | —                   | 23,087                          | —                        | 637                       | 4,367   | 185    |
| Rutherford County         | —                                 | 6,183                   | 111,067 | —             | —                   | 96,542                          | —                        | 74                        | 12,204  | 2,247  |
| Sevier County             | —                                 | 2,648                   | 70,618  | —             | —                   | 62,894                          | —                        | 229                       | 6,674   | 821    |
| Shelby County             | —                                 | 6,444                   | 182,968 | —             | —                   | 157,589                         | —                        | 8,321                     | 14,423  | 2,635  |
| Sullivan County           | —                                 | 3,521                   | 47,640  | —             | —                   | 39,464                          | —                        | 49                        | 7,334   | 793    |
| Sumner County             | —                                 | 3,359                   | 81,915  | —             | —                   | 62,714                          | —                        | 545                       | 17,171  | 1,485  |
| Tipton County             | —                                 | 2,768                   | 21,003  | —             | —                   | 14,831                          | —                        | 705                       | 5,157   | 310    |
| Williamson County         | —                                 | 4,730                   | 128,637 | —             | —                   | 105,922                         | —                        | 212                       | 19,514  | 2,989  |
| Wilson County             | —                                 | 2,351                   | 51,349  | —             | —                   | 39,669                          | —                        | 2,614                     | 8,331   | 735    |
| <b>TEXAS—Con.</b>         |                                   |                         |         |               |                     |                                 |                          |                           |         |        |
| Independent Schools—Con.  |                                   |                         |         |               |                     |                                 |                          |                           |         |        |
| Abilene                   | —                                 | 13,014                  | 49,133  | 42,799        | 42,799              | —                               | —                        | —                         | 3,380   | 2,954  |
| Aldine                    | —                                 | 47,038                  | 203,341 | 173,982       | 173,982             | —                               | —                        | —                         | 9,139   | 20,220 |
| Alief                     | —                                 | 33,180                  | 168,903 | 154,646       | 154,646             | —                               | 262                      | 34                        | 6,114   | 7,847  |
| Allen                     | —                                 | 6,642                   | 110,292 | 100,796       | 100,796             | —                               | 29                       | —                         | 7,009   | 2,458  |
| Alvin                     | —                                 | 15,218                  | 53,753  | 45,465        | 45,465              | —                               | 6                        | —                         | 4,490   | 3,792  |
| Amarillo                  | —                                 | 16,835                  | 94,320  | 82,006        | 82,006              | —                               | 1                        | 65                        | 8,148   | 4,100  |
| Arlington                 | —                                 | 36,969                  | 290,144 | 259,200       | 259,200             | —                               | —                        | —                         | 9,563   | 21,381 |
| Austin                    | —                                 | 52,009                  | 730,098 | 700,652       | 700,652             | —                               | 272                      | —                         | 10,589  | 18,585 |
| Beaumont                  | —                                 | 34,036                  | 131,175 | 106,125       | 106,125             | —                               | —                        | —                         | 2,406   | 22,644 |
| Birdville                 | —                                 | 15,508                  | 116,445 | 103,435       | 103,435             | —                               | 3                        | 155                       | 7,325   | 5,527  |
| Brazosport                | —                                 | 4,863                   | 90,812  | 87,233        | 87,233              | —                               | —                        | —                         | 2,567   | 1,012  |
| Brownsville               | —                                 | 37,843                  | 65,099  | 51,366        | 51,366              | —                               | 91                       | —                         | 2,950   | 10,692 |
| Bryan                     | —                                 | 11,486                  | 60,993  | 55,440        | 55,440              | —                               | 6                        | —                         | 2,825   | 2,722  |
| Carrollton-Farmers Branch | —                                 | 12,627                  | 209,352 | 199,667       | 199,667             | —                               | —                        | —                         | 5,530   | 4,155  |
| Clear Creek               | —                                 | 18,736                  | 222,655 | 203,157       | 203,157             | —                               | 440                      | 38                        | 12,242  | 6,778  |
| Clint                     | —                                 | 15,031                  | 14,210  | 11,556        | 11,556              | —                               | 10                       | —                         | 268     | 2,376  |
| Comal                     | —                                 | 7,261                   | 131,571 | 116,362       | 116,362             | —                               | —                        | —                         | 4,751   | 10,458 |
| Conroe                    | —                                 | 25,863                  | 249,601 | 233,269       | 233,269             | —                               | —                        | 69                        | 9,475   | 6,788  |
| Corpus Christi            | —                                 | 25,439                  | 132,873 | 122,830       | 122,830             | —                               | 76                       | —                         | 5,787   | 4,180  |
| Crowley                   | —                                 | 9,105                   | 79,387  | 71,886        | 71,886              | —                               | 94                       | 655                       | 4,286   | 2,466  |
| Cypress-Fairbanks         | —                                 | 60,108                  | 470,996 | 416,925       | 416,925             | —                               | 4                        | 821                       | 34,826  | 18,420 |
| Dallas                    | —                                 | 101,170                 | 945,399 | 901,417       | 901,417             | —                               | 3,660                    | 2                         | 16,692  | 23,628 |
| Deer Park                 | —                                 | 6,454                   | 113,733 | 106,860       | 106,860             | —                               | —                        | —                         | 3,783   | 3,090  |
| Denton                    | —                                 | 11,238                  | 151,787 | 139,215       | 139,215             | —                               | —                        | 181                       | 6,929   | 5,462  |
| Donna                     | —                                 | 22,429                  | 12,686  | 10,778        | 10,778              | —                               | —                        | —                         | 402     | 1,506  |
| Duncanville               | —                                 | 7,404                   | 53,185  | 48,464        | 48,464              | —                               | —                        | 14                        | 2,312   | 2,395  |
| Eagle Mt-Saginaw          | —                                 | 7,363                   | 96,014  | 88,367        | 88,367              | —                               | —                        | —                         | 4,572   | 3,075  |
| Eagle Pass                | —                                 | 11,939                  | 21,716  | 18,981        | 18,981              | —                               | 14                       | —                         | 1,125   | 1,596  |
| Ector County              | —                                 | 12,580                  | 110,221 | 102,059       | 102,059             | —                               | —                        | —                         | 5,244   | 2,918  |
| Edgewood                  | —                                 | 16,050                  | 14,769  | 12,499        | 12,499              | —                               | —                        | —                         | 607     | 1,663  |
| Edinburg                  | —                                 | 21,738                  | 75,069  | 66,884        | 66,884              | —                               | —                        | —                         | 2,335   | 5,850  |
| El Paso                   | —                                 | 49,851                  | 193,652 | 172,432       | 172,432             | —                               | —                        | —                         | 7,351   | 13,869 |
| Fort Bend                 | —                                 | 44,090                  | 319,448 | 287,123       | 287,123             | —                               | —                        | —                         | 16,553  | 15,772 |
| Fort Worth                | —                                 | 49,863                  | 351,483 | 313,248       | 313,248             | —                               | —                        | —                         | 11,954  | 26,281 |
| Frisco                    | —                                 | 12,194                  | 236,741 | 213,561       | 213,561             | —                               | —                        | —                         | 13,921  | 9,259  |
| Galena Park               | —                                 | 17,329                  | 84,515  | 78,875        | 78,875              | —                               | 76                       | —                         | 3,417   | 2,147  |
| Garland                   | —                                 | 34,960                  | 196,705 | 174,502       | 174,502             | —                               | —                        | —                         | 15,965  | 6,238  |
| Georgetown                | —                                 | 5,341                   | 72,286  | 65,458        | 65,458              | —                               | 237                      | —                         | 4,598   | 1,993  |
| Goose Creek               | —                                 | 10,307                  | 134,473 | 119,734       | 119,734             | —                               | 542                      | —                         | 4,933   | 9,264  |
| Grand Prairie             | —                                 | 23,958                  | 83,642  | 71,027        | 71,027              | —                               | 382                      | —                         | 4,782   | 7,451  |
| Grapevine-Colleyville     | —                                 | 5,551                   | 145,357 | 130,641       | 130,641             | —                               | 98                       | —                         | 8,800   | 5,818  |
| Harlandale                | —                                 | 19,145                  | 24,509  | 18,448        | 18,448              | —                               | —                        | —                         | 1,048   | 5,013  |

See footnotes at end of table.

Table 15.

## Finances of Individual Public Elementary-Secondary School Systems With Enrollments of 10,000 or More: 2008–2009—Con.

(In thousands of dollars. Detail may not add to total because of rounding. For meaning of abbreviations and symbols, see introductory text)

| Geographic area                     | Elementary-secondary expenditure |                  |                      |                    |                    |                        |               |                  |        |        |
|-------------------------------------|----------------------------------|------------------|----------------------|--------------------|--------------------|------------------------|---------------|------------------|--------|--------|
|                                     | Total                            | Current spending |                      |                    |                    |                        |               |                  |        |        |
|                                     |                                  | Total            | For selected objects |                    |                    | For selected functions |               |                  |        |        |
|                                     |                                  |                  | Salaries and wages   | Employee benefits  | Total <sup>2</sup> | Instruction            |               | Support services |        |        |
|                                     |                                  |                  |                      | Salaries and wages | Employee benefits  | Total                  | Pupil support | Staff support    |        |        |
| <b>TENNESSEE—Con.</b>               |                                  |                  |                      |                    |                    |                        |               |                  |        |        |
| Dependent Schools:—Con.             |                                  |                  |                      |                    |                    |                        |               |                  |        |        |
| Blount County . . . . .             | 92,706                           | 91,342           | 56,158               | 17,860             | 57,834             | 40,378                 | 12,830        | 26,351           | 2,986  | 3,270  |
| Bradley County . . . . .            | 74,084                           | 70,539           | 41,727               | 11,747             | 46,688             | 30,796                 | 8,490         | 19,053           | 2,512  | 3,961  |
| Hamblen County . . . . .            | 74,927                           | 70,495           | 43,326               | 14,157             | 47,975             | 32,840                 | 10,012        | 17,939           | 1,698  | 1,175  |
| Hamilton County . . . . .           | 371,205                          | 360,957          | 208,065              | 71,408             | 224,650            | 148,428                | 49,843        | 116,892          | 13,649 | 21,503 |
| Jackson-Madison County . . . . .    | 118,265                          | 112,248          | 72,763               | 18,464             | 70,842             | 51,623                 | 13,111        | 34,606           | 4,059  | 5,254  |
| Knox County . . . . .               | 477,584                          | 441,004          | 282,683              | 65,980             | 271,105            | 198,802                | 45,003        | 148,237          | 12,821 | 33,070 |
| Maury County . . . . .              | 92,508                           | 88,973           | 55,768               | 17,703             | 55,488             | 38,703                 | 11,382        | 28,414           | 3,637  | 5,245  |
| Memphis . . . . .                   | 1,124,229                        | 1,048,611        | 642,744              | 190,123            | 613,732            | 418,646                | 126,015       | 366,725          | 61,934 | 64,785 |
| Montgomery County . . . . .         | 256,592                          | 203,775          | 130,999              | 36,957             | 120,033            | 84,875                 | 22,448        | 73,185           | 9,398  | 12,291 |
| Nashville-Davidson County . . . . . | 798,286                          | 721,491          | 449,986              | 146,432            | 419,076            | 286,094                | 92,073        | 269,414          | 31,206 | 52,053 |
| Putnam County . . . . .             | 133,406                          | 77,293           | 48,155               | 15,576             | 46,730             | 33,762                 | 11,222        | 24,689           | 3,665  | 4,277  |
| Robertson County . . . . .          | 83,725                           | 75,729           | 45,111               | 15,290             | 52,767             | 33,812                 | 12,479        | 22,745           | 2,657  | 3,673  |
| Rutherford County . . . . .         | 339,201                          | 264,782          | 157,075              | 49,740             | 169,468            | 114,127                | 35,856        | 82,496           | 12,547 | 12,738 |
| Sevier County . . . . .             | 127,506                          | 115,403          | 75,375               | 20,781             | 70,812             | 50,392                 | 13,452        | 37,141           | 6,830  | 4,962  |
| Shelby County . . . . .             | 405,328                          | 360,552          | 247,454              | 62,594             | 230,937            | 173,408                | 39,091        | 120,969          | 15,479 | 22,076 |
| Sullivan County . . . . .           | 96,835                           | 94,889           | 55,109               | 18,473             | 59,679             | 39,396                 | 12,469        | 29,567           | 2,092  | 4,493  |
| Sumner County . . . . .             | 216,002                          | 204,087          | 124,463              | 45,647             | 132,545            | 88,662                 | 29,683        | 59,631           | 6,777  | 10,470 |
| Tipton County . . . . .             | 89,291                           | 84,412           | 52,982               | 14,964             | 56,192             | 39,048                 | 10,757        | 22,284           | 2,847  | 2,863  |
| Williamson County . . . . .         | 267,658                          | 228,040          | 136,995              | 47,053             | 148,502            | 97,860                 | 33,872        | 69,973           | 10,998 | 9,530  |
| Wilson County . . . . .             | 124,624                          | 106,718          | 61,960               | 20,783             | 65,711             | 42,866                 | 14,277        | 32,995           | 3,897  | 5,736  |
| <b>TEXAS—Con.</b>                   |                                  |                  |                      |                    |                    |                        |               |                  |        |        |
| Independent Schools:—Con.           |                                  |                  |                      |                    |                    |                        |               |                  |        |        |
| Abilene . . . . .                   | 150,112                          | 136,855          | 93,864               | 19,494             | 84,692             | 65,675                 | 13,183        | 44,417           | 7,979  | 8,174  |
| Aldine . . . . .                    | 620,705                          | 529,334          | 375,243              | 60,762             | 312,247            | 250,768                | 40,582        | 182,447          | 32,738 | 24,745 |
| Alief . . . . .                     | 407,709                          | 377,643          | 274,546              | 46,009             | 237,452            | 190,064                | 30,430        | 117,152          | 16,377 | 15,252 |
| Allen . . . . .                     | 185,047                          | 134,758          | 93,066               | 13,296             | 80,988             | 66,768                 | 9,212         | 48,356           | 7,388  | 5,558  |
| Alvin . . . . .                     | 166,466                          | 127,501          | 85,328               | 17,113             | 76,656             | 59,068                 | 10,738        | 43,655           | 4,578  | 4,984  |
| Amarillo . . . . .                  | 265,950                          | 247,025          | 167,386              | 31,640             | 156,152            | 117,808                | 21,099        | 75,145           | 13,150 | 14,784 |
| Arlington . . . . .                 | 514,207                          | 491,364          | 365,988              | 53,378             | 313,817            | 259,809                | 37,028        | 152,797          | 27,515 | 22,678 |
| Austin . . . . .                    | 1,111,466                        | 800,303          | 529,932              | 145,277            | 448,831            | 335,481                | 87,232        | 301,765          | 37,162 | 57,510 |
| Beaumont . . . . .                  | 261,040                          | 196,827          | 123,742              | 24,654             | 107,590            | 80,972                 | 14,898        | 77,554           | 7,622  | 7,638  |
| Birdville . . . . .                 | 264,253                          | 175,816          | 128,565              | 20,438             | 114,361            | 90,680                 | 14,118        | 52,062           | 7,822  | 7,009  |
| Brazosport . . . . .                | 114,584                          | 98,092           | 72,041               | 11,601             | 61,213             | 50,039                 | 7,741         | 31,103           | 5,367  | 4,733  |
| Brownsville . . . . .               | 584,857                          | 446,722          | 306,532              | 57,764             | 263,912            | 203,623                | 35,892        | 152,166          | 22,998 | 28,854 |
| Bryan . . . . .                     | 149,080                          | 126,593          | 81,347               | 20,493             | 75,349             | 54,099                 | 12,505        | 43,086           | 5,437  | 8,688  |
| Carrollton-Farmers Branch . . . . . | 302,045                          | 225,327          | 160,904              | 25,314             | 139,107            | 111,395                | 17,011        | 74,512           | 11,866 | 11,790 |
| Clear Creek . . . . .               | 455,281                          | 301,207          | 207,577              | 33,901             | 184,666            | 146,069                | 22,673        | 104,406          | 13,291 | 14,610 |
| Clint . . . . .                     | 116,169                          | 87,003           | 59,760               | 11,613             | 51,702             | 38,817                 | 7,137         | 29,728           | 3,240  | 3,722  |
| Comal . . . . .                     | 244,836                          | 130,021          | 92,205               | 16,539             | 76,996             | 61,247                 | 10,712        | 44,850           | 6,646  | 4,512  |
| Conroe . . . . .                    | 513,361                          | 349,158          | 254,644              | 39,601             | 216,534            | 176,615                | 26,174        | 119,427          | 17,766 | 10,516 |
| Corpus Christi . . . . .            | 331,916                          | 313,140          | 220,469              | 33,214             | 180,550            | 146,063                | 20,724        | 112,790          | 16,708 | 20,421 |
| Crowley . . . . .                   | 188,810                          | 116,157          | 81,469               | 11,976             | 75,816             | 60,683                 | 8,679         | 35,187           | 3,293  | 3,538  |
| Cypress-Fairbanks . . . . .         | 1,028,369                        | 713,544          | 523,350              | 92,052             | 454,035            | 364,055                | 62,972        | 218,875          | 32,787 | 32,826 |
| Dallas . . . . .                    | 1,619,132                        | 1,472,887        | 1,047,023            | 158,444            | 888,360            | 711,662                | 106,477       | 497,577          | 78,014 | 79,437 |
| Deer Park . . . . .                 | 256,564                          | 190,131          | 77,725               | 12,429             | 65,170             | 52,175                 | 8,313         | 118,966          | 6,081  | 4,502  |
| Denton . . . . .                    | 315,162                          | 203,028          | 144,546              | 24,453             | 127,805            | 103,417                | 16,528        | 67,094           | 11,725 | 10,073 |
| Donna . . . . .                     | 152,766                          | 137,971          | 87,691               | 22,143             | 80,037             | 58,119                 | 13,555        | 46,474           | 6,963  | 7,647  |
| Duncanville . . . . .               | 99,626                           | 90,054           | 64,608               | 10,100             | 52,151             | 42,121                 | 6,255         | 32,082           | 5,337  | 4,156  |
| Eagle Mt-Saginaw . . . . .          | 211,536                          | 118,233          | 82,813               | 11,233             | 73,042             | 59,138                 | 8,151         | 39,655           | 5,633  | 5,076  |
| Eagle Pass . . . . .                | 148,865                          | 126,055          | 82,908               | 18,349             | 74,552             | 54,227                 | 10,849        | 40,649           | 6,556  | 7,557  |
| Ector County . . . . .              | 234,694                          | 208,488          | 143,019              | 26,836             | 125,523            | 96,244                 | 17,000        | 71,547           | 9,961  | 10,797 |
| Edgewood . . . . .                  | 132,351                          | 109,308          | 73,816               | 12,606             | 62,796             | 48,296                 | 7,455         | 39,230           | 5,779  | 5,736  |
| Edinburg . . . . .                  | 305,902                          | 270,505          | 187,512              | 33,171             | 166,907            | 128,128                | 21,333        | 86,894           | 16,615 | 13,959 |
| El Paso . . . . .                   | 676,697                          | 551,034          | 391,401              | 71,421             | 334,300            | 263,298                | 44,921        | 189,828          | 33,651 | 41,022 |
| Fort Bend . . . . .                 | 685,871                          | 529,861          | 380,387              | 65,487             | 336,354            | 266,524                | 45,752        | 172,400          | 27,357 | 21,439 |
| Fort Worth . . . . .                | 832,799                          | 716,255          | 519,084              | 66,581             | 394,681            | 319,549                | 41,023        | 277,308          | 42,784 | 62,032 |
| Frisco . . . . .                    | 508,717                          | 247,685          | 180,103              | 26,671             | 157,955            | 127,321                | 18,712        | 77,211           | 11,751 | 13,000 |
| Galena Park . . . . .               | 205,186                          | 182,963          | 132,131              | 19,956             | 107,881            | 88,134                 | 13,049        | 63,700           | 7,631  | 11,426 |
| Garland . . . . .                   | 479,569                          | 448,429          | 326,870              | 49,777             | 275,354            | 223,264                | 31,905        | 143,594          | 24,094 | 22,393 |
| Georgetown . . . . .                | 104,280                          | 90,340           | 64,659               | 10,801             | 53,744             | 43,768                 | 6,935         | 30,265           | 3,902  | 3,889  |
| Goose Creek . . . . .               | 236,121                          | 184,061          | 126,379              | 22,006             | 107,506            | 84,689                 | 15,112        | 64,668           | 8,540  | 7,709  |
| Grand Prairie . . . . .             | 324,919                          | 205,327          | 145,944              | 25,537             | 125,302            | 100,081                | 17,607        | 67,316           | 12,696 | 9,702  |
| Grapevine-Colleyville . . . . .     | 181,642                          | 113,891          | 80,196               | 13,743             | 70,921             | 56,237                 | 9,365         | 36,221           | 5,735  | 4,603  |
| Harlandale . . . . .                | 136,834                          | 119,960          | 84,897               | 13,059             | 71,065             | 55,503                 | 8,289         | 40,568           | 6,652  | 4,707  |

See footnotes at end of table.

Table 15.

## Finances of Individual Public Elementary-Secondary School Systems With Enrollments of 10,000 or More: 2008-2009—Con.

(In thousands of dollars. Detail may not add to total because of rounding. For meaning of abbreviations and symbols, see introductory text)

| Geographic area                     | Elementary-secondary expenditure—Con. |                         |                        |        |                |                    |                  | Indebtedness   |  |   |
|-------------------------------------|---------------------------------------|-------------------------|------------------------|--------|----------------|--------------------|------------------|--|--|---|
|                                     | Current spending—Con.                 |                         |                        |        | Capital outlay | Inter-governmental | Interest on debt | Total long-term debt outstanding at end of fiscal year | Long-term debt issued during fiscal year | Long-term debt retired during fiscal year |
|                                     | For selected functions—Con.           |                         |                        |        |                |                    |                  |  |  |   |
|                                     | Support services—Con.                 |                         |                        |        |                |                    |                  |  |  |   |
| General administration              | School administration                 | Other and non-specified | Other current spending |        |                |                    |                  |  |  |   |
| <b>TENNESSEE—Con.</b>               |                                       |                         |                        |        |                |                    |                  |  |  |   |
| Dependent Schools:—Con.             |                                       |                         |                        |        |                |                    |                  |  |  |   |
| Blount County . . . . .             | 1,503                                 | 5,232                   | 13,360                 | 7,157  | 975            | 251                | 138              | 2,431  | —  | 118                                       |
| Bradley County . . . . .            | 1,092                                 | 3,295                   | 8,193                  | 4,798  | 1,676          | —                  | 1,869            | 50,594   | 51,440                                   | 52,294                                    |
| Hamblen County . . . . .            | 1,495                                 | 3,470                   | 10,101                 | 4,581  | 2,647          | —                  | 1,785            | 33,411   | —  | 1,992                                     |
| Hamilton County . . . . .           | 6,716                                 | 25,087                  | 49,937                 | 19,415 | 4,733          | —                  | 5,515            | 140,443  | 22,617                                   | 14,570                                    |
| Jackson-Madison County . . . . .    | 2,637                                 | 6,081                   | 16,575                 | 6,800  | 3,713          | —                  | 2,304            | 45,908   | —  | 4,364                                     |
| Knox County . . . . .               | 7,717                                 | 25,500                  | 69,129                 | 21,662 | 25,619         | 22                 | 10,939           | 248,837  | 14,000                                   | 13,995                                    |
| Maury County . . . . .              | 2,370                                 | 5,257                   | 11,905                 | 5,071  | 870            | —                  | 2,665            | 67,573   | 126                                      | 5,037                                     |
| Memphis . . . . .                   | 12,362                                | 72,393                  | 155,251                | 68,154 | 73,566         | 2,052              | —                | —  | —  | —   |
| Montgomery County . . . . .         | 2,661                                 | 11,989                  | 36,846                 | 10,557 | 43,184         | 156                | 9,477            | 212,571  | 13,200                                   | 9,542                                     |
| Nashville-Davidson County . . . . . | 5,476                                 | 46,404                  | 134,275                | 33,001 | 47,944         | 1,770              | 27,081           | 555,819  | 23,232                                   | 30,695                                    |
| Putnam County . . . . .             | 1,642                                 | 4,030                   | 11,075                 | 5,874  | 49,939         | —                  | 6,174            | 132,185  | —  | 5,395                                     |
| Robertson County . . . . .          | 1,292                                 | 4,382                   | 10,741                 | 217    | 1,650          | 2,385              | 3,961            | 129,568  | 39,924                                   | 4,402                                     |
| Rutherford County . . . . .         | 5,301                                 | 13,596                  | 38,314                 | 12,818 | 60,691         | —                  | 13,728           | 347,405  | 67,865                                   | 19,730                                    |
| Sevier County . . . . .             | 2,502                                 | 7,424                   | 15,423                 | 7,450  | 10,515         | 80                 | 1,508            | 59,030   | 6,100                                    | 2,205                                     |
| Shelby County . . . . .             | 9,978                                 | 24,457                  | 48,979                 | 8,646  | 28,594         | 7,950              | 8,232            | 345,401  | 31,084                                   | 26,067                                    |
| Sullivan County . . . . .           | 2,250                                 | 5,710                   | 15,022                 | 5,643  | 1,946          | —                  | —                | —  | —  | —   |
| Sumner County . . . . .             | 4,423                                 | 11,673                  | 26,288                 | 11,911 | 3,797          | —                  | 8,118            | 156,455  | —  | 30,545                                    |
| Tipton County . . . . .             | 971                                   | 5,336                   | 10,267                 | 5,936  | 3,811          | 2                  | 1,066            | 21,350   | —  | 10,022                                    |
| Williamson County . . . . .         | 4,948                                 | 12,946                  | 31,551                 | 9,565  | 27,077         | —                  | 12,541           | 293,688  | 32,110                                   | 18,314                                    |
| Wilson County . . . . .             | 1,704                                 | 6,392                   | 15,266                 | 8,012  | 12,614         | 8                  | 5,284            | 106,293  | —  | 9,376                                     |
| <b>TEXAS—Con.</b>                   |                                       |                         |                        |        |                |                    |                  |  |  |   |
| Independent Schools:—Con.           |                                       |                         |                        |        |                |                    |                  |  |  |   |
| Abilene . . . . .                   | 1,089                                 | 6,099                   | 21,076                 | 7,746  | 10,216         | 155                | 2,886            | 60,694   | —  | 3,576                                     |
| Aldine . . . . .                    | 3,526                                 | 30,239                  | 91,199                 | 34,640 | 74,396         | 1,106              | 15,869           | 417,435  | 111,485                                  | 16,945                                    |
| Alief . . . . .                     | 2,624                                 | 22,348                  | 60,551                 | 23,039 | 18,235         | 1,074              | 10,757           | 241,956  | 37,927                                   | 35,875                                    |
| Allen . . . . .                     | 1,558                                 | 7,432                   | 26,420                 | 5,414  | 35,374         | 316                | 14,599           | 348,646  | 61,760                                   | 13,094                                    |
| Alvin . . . . .                     | 886                                   | 6,966                   | 26,241                 | 7,190  | 25,002         | 695                | 13,268           | 297,795  | —  | 3,670                                     |
| Amarillo . . . . .                  | 1,581                                 | 13,315                  | 32,315                 | 15,728 | 13,504         | 160                | 5,261            | 123,406  | —  | 3,557                                     |
| Arlington . . . . .                 | 2,961                                 | 24,612                  | 75,031                 | 24,750 | 1,760          | 1,055              | 20,028           | 405,251  | 12,465                                   | 28,328                                    |
| Austin . . . . .                    | 6,741                                 | 47,972                  | 152,380                | 49,707 | 101,351        | 177,734            | 32,078           | 816,846  | 99,495                                   | 35,723                                    |
| Beaumont . . . . .                  | 2,528                                 | 9,627                   | 50,139                 | 11,683 | 53,480         | 26                 | 10,707           | 311,100  | 181,570                                  | 4,445                                     |
| Birdville . . . . .                 | 1,185                                 | 10,171                  | 25,875                 | 9,393  | 78,824         | 170                | 9,443            | 255,639  | —  | 16,581                                    |
| Brazosport . . . . .                | 1,016                                 | 6,370                   | 13,617                 | 5,776  | 307            | 10,236             | 5,949            | 135,396  | —  | 6,725                                     |
| Brownsville . . . . .               | 2,302                                 | 21,980                  | 76,032                 | 30,644 | 127,385        | 544                | 10,206           | 200,420  | 13,570                                   | 19,365                                    |
| Bryan . . . . .                     | 1,000                                 | 7,302                   | 20,659                 | 8,158  | 15,196         | 101                | 7,190            | 168,529  | 37,500                                   | 8,041                                     |
| Carrollton-Farmers Branch . . . . . | 2,528                                 | 13,990                  | 34,338                 | 11,708 | 38,201         | 18,931             | 19,586           | 380,050  | —  | 26,194                                    |
| Clear Creek . . . . .               | 2,373                                 | 16,153                  | 57,979                 | 12,135 | 119,946        | 591                | 33,537           | 680,094  | 65,670                                   | 12,031                                    |
| Clint . . . . .                     | 486                                   | 5,378                   | 16,902                 | 5,573  | 22,067         | 65                 | 7,034            | 141,811  | 36,845                                   | 12,572                                    |
| Comal . . . . .                     | 1,947                                 | 6,751                   | 24,994                 | 8,175  | 78,685         | 11,206             | 24,924           | 488,138  | —  | 6,969                                     |
| Conroe . . . . .                    | 3,359                                 | 20,584                  | 67,202                 | 13,197 | 122,655        | 630                | 40,918           | 841,470  | 83,805                                   | 15,022                                    |
| Corpus Christi . . . . .            | 2,857                                 | 16,462                  | 56,342                 | 19,800 | 15,451         | 583                | 2,742            | 223,380  | 190,475                                  | 38,100                                    |
| Crowley . . . . .                   | 866                                   | 7,412                   | 20,078                 | 5,154  | 56,943         | 43                 | 15,667           | 323,862  | —  | 6,964                                     |
| Cypress-Fairbanks . . . . .         | 4,098                                 | 36,687                  | 112,477                | 40,634 | 239,203        | 613                | 75,009           | 1,797,150  | 224,975                                  | 34,205                                    |
| Dallas . . . . .                    | 12,935                                | 83,161                  | 244,030                | 86,950 | 55,975         | 15,034             | 75,236           | 1,783,730  | 514,085                                  | 153,125                                   |
| Deer Park . . . . .                 | 973                                   | 5,814                   | 101,596                | 5,995  | 33,457         | 22,685             | 10,291           | 171,420  | —  | 7,835                                     |
| Denton . . . . .                    | 1,961                                 | 10,615                  | 32,720                 | 8,129  | 85,278         | 27                 | 26,829           | 721,936  | 31,875                                   | 46,996                                    |
| Donna . . . . .                     | 1,347                                 | 5,868                   | 24,649                 | 11,460 | 11,012         | 319                | 3,464            | 65,760   | —  | 3,330                                     |
| Duncanville . . . . .               | 755                                   | 5,489                   | 16,345                 | 5,821  | 1,577          | 671                | 7,324            | 183,652  | —  | 7,979                                     |
| Eagle Mt-Saginaw . . . . .          | 1,037                                 | 7,045                   | 20,864                 | 5,536  | 71,086         | 182                | 22,035           | 455,207  | 97,450                                   | 10,061                                    |
| Eagle Pass . . . . .                | 1,446                                 | 5,334                   | 19,756                 | 10,854 | 18,387         | 488                | 3,935            | 73,474   | 30,000                                   | 2,976                                     |
| Ector County . . . . .              | 2,106                                 | 12,935                  | 35,748                 | 11,418 | 21,417         | 546                | 4,243            | 86,528   | —  | 5,007                                     |
| Edgewood . . . . .                  | 1,054                                 | 5,508                   | 21,153                 | 7,282  | 17,489         | 422                | 5,132            | 104,205  | 1,035                                    | 3,980                                     |
| Edinburg . . . . .                  | 1,657                                 | 11,411                  | 43,252                 | 16,704 | 19,845         | 1,817              | 13,735           | 247,460  | 114,690                                  | 11,676                                    |
| El Paso . . . . .                   | 4,950                                 | 33,753                  | 76,452                 | 26,906 | 88,383         | 149                | 37,131           | 494,585  | 219,113                                  | 120,398                                   |
| Fort Bend . . . . .                 | 2,539                                 | 28,391                  | 92,674                 | 21,107 | 115,671        | 611                | 39,728           | 1,221,211  | 264,650                                  | 115,590                                   |
| Fort Worth . . . . .                | 3,471                                 | 42,485                  | 126,536                | 44,266 | 80,644         | 495                | 35,405           | 734,862  | 176,755                                  | 26,099                                    |
| Frisco . . . . .                    | 2,514                                 | 13,382                  | 36,564                 | 12,519 | 197,632        | 13,149             | 50,251           | 1,210,963  | 199,170                                  | 33,324                                    |
| Galena Park . . . . .               | 1,479                                 | 10,060                  | 33,104                 | 11,382 | 9,986          | 1,048              | 11,189           | 236,488  | —  | 9,425                                     |
| Garland . . . . .                   | 2,323                                 | 26,438                  | 68,346                 | 29,481 | 12,480         | 907                | 17,753           | 398,044  | 66,920                                   | 61,610                                    |
| Georgetown . . . . .                | 1,008                                 | 5,338                   | 16,128                 | 6,331  | 6,914          | 329                | 6,697            | 139,680  | —  | 4,720                                     |
| Goose Creek . . . . .               | 1,478                                 | 10,264                  | 36,677                 | 11,887 | 32,815         | 796                | 18,449           | 340,760  | —  | 8,665                                     |
| Grand Prairie . . . . .             | 884                                   | 13,065                  | 30,969                 | 12,709 | 96,426         | 1,226              | 21,940           | 464,078  | 71,335                                   | 78,711                                    |
| Grapevine-Colleyville . . . . .     | 1,627                                 | 6,128                   | 18,128                 | 6,749  | 18,676         | 35,135             | 13,940           | 285,656  | —  | 10,995                                    |
| Harlandale . . . . .                | 797                                   | 7,992                   | 20,420                 | 8,327  | 6,907          | 703                | 9,264            | 197,348  | —  | 7,478                                     |

See footnotes at end of table.

Table 15.

## Finances of Individual Public Elementary-Secondary School Systems With Enrollments of 10,000 or More: 2008-2009—Con.

(In thousands of dollars. Detail may not add to total because of rounding. For meaning of abbreviations and symbols, see introductory text)

| Geographic area                           | Enrollment <sup>1</sup> | Elementary-secondary revenue |         |                        |                   |                 |                        |               |                    |                   |
|---|-------------------------|------------------------------|---------|------------------------|-------------------|-----------------|------------------------|---------------|--------------------|-------------------|
|   |                         | Federal sources              |         |                        |                   |                 |                        | State sources |                    |                   |
|   |                         | Total                        | Total   | Compensatory (Title I) | Special education | Child nutrition | Other and nonspecified | Total         | Formula assistance | Special education |
| <b>TEXAS—Con.</b>                         |                         |                              |         |                        |                   |                 |                        |               |                    |                   |
| Independent Schools:—Con.                 |                         |                              |         |                        |                   |                 |                        |               |                    |                   |
| Harlingen Consolidated . . . . .          | 17,990                  | 160,842                      | 25,105  | 9,368                  | 3,365             | 7,498           | 4,874                  | 97,777        | 85,911             | —                 |
| Hays Consolidated . . . . .               | 13,881                  | 140,581                      | 8,575   | 1,174                  | 1,997             | 3,145           | 2,259                  | 75,468        | 61,867             | —                 |
| Houston . . . . .                         | 200,225                 | 2,098,480                    | 288,212 | 110,205                | 41,413            | 73,084          | 63,510                 | 509,180       | 393,388            | —                 |
| Humble . . . . .                          | 33,883                  | 335,437                      | 15,601  | 2,365                  | 5,661             | 4,587           | 2,988                  | 147,817       | 124,896            | —                 |
| Hurst-Euless-Bedford . . . . .            | 20,565                  | 195,967                      | 13,137  | 2,269                  | 4,004             | 4,322           | 2,542                  | 59,238        | 50,022             | —                 |
| Irving . . . . .                          | 33,131                  | 316,639                      | 34,780  | 8,454                  | 6,607             | 12,922          | 6,797                  | 136,966       | 115,481            | —                 |
| Judson . . . . .                          | 21,301                  | 201,462                      | 14,732  | 2,483                  | 3,984             | 5,867           | 2,398                  | 93,106        | 78,963             | —                 |
| Katy . . . . .                            | 56,862                  | 538,776                      | 25,014  | 2,696                  | 8,457             | 7,222           | 6,639                  | 212,300       | 176,079            | —                 |
| Keller . . . . .                          | 30,299                  | 265,868                      | 9,290   | 1,102                  | 4,778             | 2,461           | 949                    | 92,248        | 79,519             | —                 |
| Killeen . . . . .                         | 38,550                  | 366,041                      | 78,105  | 6,901                  | 5,785             | 9,090           | 56,329                 | 211,702       | 185,675            | —                 |
| Klein . . . . .                           | 43,738                  | 388,567                      | 25,449  | 3,813                  | 8,825             | 6,772           | 6,039                  | 172,475       | 144,875            | —                 |
| La Joya . . . . .                         | 27,055                  | 277,969                      | 45,941  | 18,222                 | 3,791             | 15,229          | 8,699                  | 195,116       | 158,485            | —                 |
| Lamar Consolidated . . . . .              | 22,958                  | 218,612                      | 14,691  | 3,675                  | 3,317             | 5,398           | 2,301                  | 68,546        | 56,121             | —                 |
| Laredo . . . . .                          | 24,963                  | 279,572                      | 47,220  | 20,956                 | 3,160             | 12,650          | 10,454                 | 193,697       | 158,955            | —                 |
| Leander . . . . .                         | 28,507                  | 281,790                      | 8,460   | 907                    | 3,360             | 2,875           | 1,318                  | 81,800        | 69,081             | —                 |
| Lewisville . . . . .                      | 50,216                  | 503,399                      | 22,703  | 2,849                  | 9,001             | 6,092           | 4,761                  | 128,665       | 104,866            | —                 |
| Lubbock . . . . .                         | 28,970                  | 258,253                      | 39,056  | 9,781                  | 5,964             | 9,571           | 13,740                 | 106,530       | 88,886             | —                 |
| Magnolia . . . . .                        | 11,315                  | 105,941                      | 5,697   | 966                    | 1,666             | 2,037           | 1,028                  | 50,431        | 41,572             | —                 |
| Mansfield . . . . .                       | 30,759                  | 286,612                      | 14,935  | 1,382                  | 4,295             | 4,984           | 4,274                  | 125,667       | 103,472            | —                 |
| McAllen . . . . .                         | 25,047                  | 226,122                      | 32,536  | 10,670                 | 4,173             | 9,239           | 8,454                  | 117,955       | 97,630             | —                 |
| McKinney . . . . .                        | 23,401                  | 235,030                      | 9,614   | 1,611                  | 3,713             | 2,773           | 1,517                  | 72,723        | 64,712             | —                 |
| Mesquite . . . . .                        | 37,030                  | 358,057                      | 26,913  | 6,053                  | —                 | 9,470           | 11,390                 | 218,758       | 175,930            | —                 |
| Midland . . . . .                         | 21,466                  | 187,982                      | 21,706  | 5,199                  | 3,781             | 5,862           | 6,864                  | 52,457        | 42,197             | —                 |
| Mission Consolidated . . . . .            | 15,517                  | 158,950                      | 27,001  | 9,356                  | 2,451             | 9,546           | 5,648                  | 107,567       | 90,466             | —                 |
| North East . . . . .                      | 63,452                  | 655,626                      | 40,396  | 9,935                  | 13,434            | 12,132          | 4,895                  | 185,416       | 154,130            | —                 |
| Northside . . . . .                       | 89,000                  | 814,677                      | 60,016  | 14,686                 | 15,896            | 20,638          | 8,796                  | 321,686       | 276,137            | —                 |
| Northwest . . . . .                       | 13,012                  | 182,765                      | 3,849   | 760                    | 1,273             | 1,429           | 387                    | 30,575        | 25,170             | —                 |
| Pasadena . . . . .                        | 51,578                  | 489,209                      | 53,924  | 12,892                 | 8,204             | 18,709          | 14,119                 | 264,736       | 219,907            | —                 |
| Pearland . . . . .                        | 17,640                  | 151,996                      | 7,178   | 779                    | 2,420             | 2,132           | 1,847                  | 61,004        | 52,214             | —                 |
| Pflugerville . . . . .                    | 21,719                  | 200,761                      | 12,473  | 1,916                  | 3,472             | 5,049           | 2,036                  | 74,819        | 63,013             | —                 |
| Pharr-San Juan-Alamo . . . . .            | 30,618                  | 303,488                      | 46,622  | 18,014                 | 4,756             | 16,690          | 7,162                  | 204,606       | 168,977            | —                 |
| Plano . . . . .                           | 54,203                  | 637,364                      | 23,785  | 3,425                  | 10,451            | 5,586           | 4,323                  | 136,154       | 111,218            | —                 |
| Richardson . . . . .                      | 34,407                  | 352,784                      | 28,146  | 7,649                  | 6,066             | 8,423           | 6,008                  | 84,320        | 67,073             | —                 |
| Rio Grande City . . . . .                 | 10,112                  | 117,477                      | 22,011  | 7,592                  | 2,065             | 6,124           | 6,230                  | 76,419        | 63,581             | —                 |
| Rockwall . . . . .                        | 13,497                  | 138,850                      | 4,834   | 729                    | 1,690             | 1,588           | 827                    | 42,727        | 36,554             | —                 |
| Round Rock . . . . .                      | 41,733                  | 426,352                      | 20,475  | 2,849                  | 7,661             | 5,291           | 4,674                  | 107,523       | 87,139             | —                 |
| San Angelo . . . . .                      | 14,993                  | 121,578                      | 17,525  | 4,265                  | 3,264             | 3,424           | 6,572                  | 66,689        | 59,559             | —                 |
| San Antonio . . . . .                     | 54,696                  | 550,221                      | 103,261 | 35,116                 | 12,260            | 27,395          | 28,490                 | 283,687       | 235,519            | —                 |
| San Benito Consolidated . . . . .         | 11,029                  | 113,009                      | 20,481  | 7,037                  | 1,774             | 5,826           | 5,844                  | 80,733        | 68,134             | —                 |
| San Felipe-Del Rio Consolidated . . . . . | 10,138                  | 90,137                       | 15,220  | 4,932                  | 1,931             | 3,534           | 4,823                  | 57,847        | 49,512             | —                 |
| Schertz-Cibolo-Universal City . . . . .   | 11,170                  | 100,866                      | 4,650   | 557                    | 1,712             | 1,216           | 1,165                  | 46,711        | 37,566             | —                 |
| Socorro . . . . .                         | 39,771                  | 345,648                      | 37,775  | 10,770                 | 6,112             | 11,506          | 9,387                  | 224,139       | 186,431            | —                 |
| Southwest . . . . .                       | 11,393                  | 111,448                      | 14,969  | 4,987                  | 2,384             | 5,211           | 2,387                  | 74,176        | 63,214             | —                 |
| Spring . . . . .                          | 33,980                  | 324,747                      | 23,380  | 3,017                  | 5,456             | 10,868          | 4,039                  | 168,138       | 141,884            | —                 |
| Spring Branch . . . . .                   | 32,409                  | 360,857                      | 32,904  | 9,381                  | 6,625             | 9,825           | 7,073                  | 83,787        | 63,509             | —                 |
| Tyler . . . . .                           | 18,203                  | 175,886                      | 25,031  | 5,931                  | 3,398             | 6,548           | 9,154                  | 59,762        | 50,650             | —                 |
| United . . . . .                          | 40,080                  | 386,953                      | 44,946  | 11,622                 | 5,661             | 16,353          | 11,310                 | 225,097       | 190,141            | —                 |
| Victoria . . . . .                        | 13,679                  | 124,901                      | 13,071  | 3,898                  | 2,063             | 3,735           | 3,375                  | 47,522        | 39,843             | —                 |
| Waco . . . . .                            | 15,417                  | 154,005                      | 24,441  | 8,581                  | 3,526             | 6,901           | 5,433                  | 73,722        | 64,089             | —                 |
| Weslaco . . . . .                         | 16,611                  | 164,210                      | 27,700  | 12,364                 | 2,851             | 8,734           | 3,751                  | 112,874       | 98,996             | —                 |
| Wichita Falls . . . . .                   | 14,520                  | 131,328                      | 17,732  | 4,115                  | 3,401             | 4,361           | 5,855                  | 58,850        | 49,190             | —                 |
| Wylie . . . . .                           | 11,349                  | 105,261                      | 3,848   | 382                    | 1,434             | 1,418           | 614                    | 48,952        | 40,535             | —                 |
| Ysleta . . . . .                          | 44,592                  | 421,712                      | 57,316  | 19,784                 | 8,129             | 15,175          | 14,228                 | 278,604       | 239,059            | —                 |
| <b>UTAH</b>                               |                         |                              |         |                        |                   |                 |                        |               |                    |                   |
| Independent Schools:                      |                         |                              |         |                        |                   |                 |                        |               |                    |                   |
| Alpine . . . . .                          | 62,281                  | 442,458                      | 53,892  | 3,940                  | 8,403             | 7,874           | 33,675                 | 248,148       | 113,648            | 19,047            |
| Box Elder . . . . .                       | 11,264                  | 89,391                       | 11,966  | 1,203                  | 2,106             | 1,730           | 6,927                  | 50,689        | 22,173             | 4,045             |
| Cache . . . . .                           | 14,781                  | 107,841                      | 13,225  | 914                    | 2,410             | 2,078           | 7,823                  | 68,437        | 29,244             | 5,117             |
| Davis County . . . . .                    | 66,614                  | 492,176                      | 57,822  | 2,712                  | 9,807             | 9,952           | 35,351                 | 280,590       | 121,978            | 20,895            |
| Granite . . . . .                         | 70,166                  | 494,431                      | 56,596  | 10,983                 | 17,252            | 14,237          | 14,124                 | 280,815       | 118,380            | 25,797            |
| Jordan . . . . .                          | 81,485                  | 631,709                      | 70,568  | 5,971                  | 15,589            | 10,149          | 38,859                 | 315,917       | 136,740            | 27,867            |

See footnotes at end of table.

Table 15.

## Finances of Individual Public Elementary-Secondary School Systems With Enrollments of 10,000 or More: 2008–2009—Con.

(In thousands of dollars. Detail may not add to total because of rounding. For meaning of abbreviations and symbols, see introductory text)

| Geographic area                           | Elementary-secondary revenue—Con. |                         |           |               |                     |                                 |                          |                           |         |        |
|---|-----------------------------------|-------------------------|-----------|---------------|---------------------|---------------------------------|--------------------------|---------------------------|---------|--------|
|   | State sources—Con.                |                         |           | Local sources |                     |                                 |                          |                           |         |        |
|   | Transportation                    | Other and non-specified | Total     | Total taxes   | Property taxes only | Parent government contributions | From cities and counties | From other school systems | Charges | Other  |
| <b>TEXAS—Con.</b>                         |                                   |                         |           |               |                     |                                 |                          |                           |         |        |
| Independent Schools:—Con.                 |                                   |                         |           |               |                     |                                 |                          |                           |         |        |
| Harlingen Consolidated . . . . .          | —                                 | 11,866                  | 37,960    | 33,400        | 33,400              | —                               | 5                        | —                         | 2,252   | 2,303  |
| Hays Consolidated . . . . .               | —                                 | 13,601                  | 56,538    | 50,492        | 50,492              | —                               | —                        | —                         | 3,107   | 2,939  |
| Houston . . . . .                         | —                                 | 115,792                 | 1,301,088 | 1,191,049     | 1,191,049           | —                               | 20,503                   | —                         | 15,542  | 73,994 |
| Humble . . . . .                          | —                                 | 22,921                  | 172,019   | 153,471       | 153,471             | —                               | 162                      | —                         | 11,656  | 6,730  |
| Hurst-Euless-Bedford . . . . .            | —                                 | 9,216                   | 123,592   | 110,400       | 110,400             | —                               | 1                        | —                         | 8,907   | 4,284  |
| Irving . . . . .                          | —                                 | 21,485                  | 144,893   | 130,178       | 130,178             | —                               | 2,452                    | —                         | 5,223   | 7,040  |
| Judson . . . . .                          | —                                 | 14,143                  | 93,624    | 84,250        | 84,250              | —                               | 692                      | —                         | 4,574   | 4,108  |
| Katy . . . . .                            | —                                 | 36,221                  | 301,462   | 277,311       | 277,311             | —                               | —                        | —                         | 17,061  | 7,090  |
| Keller . . . . .                          | —                                 | 12,729                  | 164,330   | 145,315       | 145,315             | —                               | —                        | —                         | 13,285  | 5,730  |
| Killeen . . . . .                         | —                                 | 26,027                  | 76,234    | 63,947        | 63,947              | —                               | —                        | 433                       | 7,574   | 4,280  |
| Klein . . . . .                           | —                                 | 27,600                  | 190,643   | 166,041       | 166,041             | —                               | 34                       | —                         | 16,777  | 7,791  |
| La Joya . . . . .                         | —                                 | 36,631                  | 36,912    | 25,926        | 25,926              | —                               | 57                       | —                         | 1,023   | 9,906  |
| Lamar Consolidated . . . . .              | —                                 | 12,425                  | 135,375   | 125,370       | 125,370             | —                               | —                        | 61                        | 4,688   | 5,256  |
| Laredo . . . . .                          | —                                 | 34,742                  | 38,655    | 26,518        | 26,518              | —                               | 470                      | —                         | 1,493   | 10,174 |
| Leander . . . . .                         | —                                 | 12,719                  | 191,530   | 172,431       | 172,431             | —                               | 118                      | —                         | 9,678   | 9,303  |
| Lewisville . . . . .                      | —                                 | 23,799                  | 352,031   | 320,237       | 320,237             | —                               | 566                      | —                         | 21,546  | 9,682  |
| Lubbock . . . . .                         | —                                 | 17,644                  | 112,667   | 102,235       | 102,235             | —                               | —                        | 689                       | 5,664   | 4,079  |
| Magnolia . . . . .                        | —                                 | 8,859                   | 49,813    | 43,660        | 43,660              | —                               | 1,659                    | —                         | 3,107   | 1,387  |
| Mansfield . . . . .                       | —                                 | 22,195                  | 146,010   | 128,187       | 128,187             | —                               | —                        | —                         | 10,498  | 7,325  |
| McAllen . . . . .                         | —                                 | 20,325                  | 75,631    | 68,118        | 68,118              | —                               | —                        | —                         | 3,703   | 3,810  |
| McKinney . . . . .                        | —                                 | 8,011                   | 152,693   | 135,707       | 135,707             | —                               | —                        | —                         | 10,322  | 6,664  |
| Mesquite . . . . .                        | —                                 | 42,828                  | 112,386   | 94,876        | 94,876              | —                               | —                        | —                         | 11,035  | 6,475  |
| Midland . . . . .                         | —                                 | 10,260                  | 113,819   | 108,479       | 108,479             | —                               | 4                        | —                         | 3,919   | 1,417  |
| Mission Consolidated . . . . .            | —                                 | 17,101                  | 24,382    | 18,921        | 18,921              | —                               | —                        | —                         | 1,667   | 3,794  |
| North East . . . . .                      | —                                 | 31,286                  | 429,814   | 384,164       | 384,164             | —                               | 495                      | —                         | 22,183  | 22,972 |
| Northside . . . . .                       | —                                 | 45,549                  | 432,975   | 398,191       | 398,191             | —                               | —                        | 144                       | 22,537  | 12,103 |
| Northwest . . . . .                       | —                                 | 5,405                   | 148,341   | 135,084       | 135,084             | —                               | —                        | —                         | 7,248   | 6,009  |
| Pasadena . . . . .                        | —                                 | 44,829                  | 170,549   | 139,510       | 139,510             | —                               | 111                      | —                         | 9,710   | 21,218 |
| Pearland . . . . .                        | —                                 | 8,790                   | 83,814    | 77,231        | 77,231              | —                               | 281                      | —                         | 4,688   | 1,614  |
| Pflugerville . . . . .                    | —                                 | 11,806                  | 113,469   | 103,420       | 103,420             | —                               | 39                       | —                         | 6,570   | 3,440  |
| Pharr-San Juan-Alamo . . . . .            | —                                 | 35,629                  | 52,260    | 42,191        | 42,191              | —                               | 19                       | —                         | 808     | 9,242  |
| Plano . . . . .                           | —                                 | 24,936                  | 477,425   | 443,178       | 443,178             | —                               | 16                       | 106                       | 20,879  | 13,246 |
| Richardson . . . . .                      | —                                 | 17,247                  | 240,318   | 223,981       | 223,981             | —                               | —                        | —                         | 9,080   | 7,257  |
| Rio Grande City . . . . .                 | —                                 | 12,838                  | 19,047    | 15,942        | 15,942              | —                               | 123                      | —                         | 709     | 2,273  |
| Rockwall . . . . .                        | —                                 | 6,173                   | 91,289    | 82,056        | 82,056              | —                               | —                        | 2                         | 5,734   | 3,497  |
| Round Rock . . . . .                      | —                                 | 20,384                  | 298,354   | 271,474       | 271,474             | —                               | 196                      | —                         | 14,672  | 12,012 |
| San Angelo . . . . .                      | —                                 | 7,130                   | 37,364    | 31,612        | 31,612              | —                               | —                        | —                         | 3,067   | 2,685  |
| San Antonio . . . . .                     | —                                 | 48,168                  | 163,273   | 147,512       | 147,512             | —                               | —                        | —                         | 5,749   | 10,012 |
| San Benito Consolidated . . . . .         | —                                 | 12,599                  | 11,795    | 9,710         | 9,710               | —                               | 74                       | —                         | 677     | 1,334  |
| San Felipe-Del Rio Consolidated . . . . . | —                                 | 8,335                   | 17,070    | 13,944        | 13,944              | —                               | 129                      | —                         | 1,162   | 1,835  |
| Schertz-Cibolo-Universal City . . . . .   | —                                 | 9,145                   | 49,505    | 44,645        | 44,645              | —                               | 25                       | —                         | 2,839   | 1,996  |
| Socorro . . . . .                         | —                                 | 37,708                  | 83,734    | 76,879        | 76,879              | —                               | —                        | —                         | 3,925   | 2,930  |
| Southwest . . . . .                       | —                                 | 10,962                  | 22,303    | 18,256        | 18,256              | —                               | —                        | —                         | 1,347   | 2,700  |
| Spring . . . . .                          | —                                 | 26,254                  | 133,229   | 117,606       | 117,606             | —                               | 110                      | —                         | 8,747   | 6,766  |
| Spring Branch . . . . .                   | —                                 | 20,278                  | 244,166   | 226,394       | 226,394             | —                               | 187                      | —                         | 6,366   | 11,219 |
| Tyler . . . . .                           | —                                 | 9,112                   | 91,093    | 84,108        | 84,108              | —                               | 5                        | 69                        | 3,207   | 3,704  |
| United . . . . .                          | —                                 | 34,956                  | 116,910   | 106,517       | 106,517             | —                               | —                        | —                         | 4,551   | 5,842  |
| Victoria . . . . .                        | —                                 | 7,679                   | 64,308    | 54,292        | 54,292              | —                               | —                        | —                         | 3,470   | 6,546  |
| Waco . . . . .                            | —                                 | 9,633                   | 55,842    | 48,373        | 48,373              | —                               | —                        | 68                        | 1,918   | 5,483  |
| Weslaco . . . . .                         | —                                 | 13,878                  | 23,636    | 19,667        | 19,667              | —                               | 9                        | —                         | 1,724   | 2,236  |
| Wichita Falls . . . . .                   | —                                 | 9,660                   | 54,746    | 48,220        | 48,220              | —                               | —                        | 25                        | 3,642   | 2,859  |
| Wylie . . . . .                           | —                                 | 8,417                   | 52,461    | 46,597        | 46,597              | —                               | 75                       | —                         | 4,056   | 1,733  |
| Ysleta . . . . .                          | —                                 | 39,545                  | 85,792    | 75,732        | 75,732              | —                               | 9                        | —                         | 4,104   | 5,947  |
| <b>UTAH—Con.</b>                          |                                   |                         |           |               |                     |                                 |                          |                           |         |        |
| Independent Schools:—Con.                 |                                   |                         |           |               |                     |                                 |                          |                           |         |        |
| Alpine . . . . .                          | 7,677                             | 107,776                 | 140,418   | 119,330       | 119,330             | —                               | —                        | —                         | 9,547   | 11,541 |
| Box Elder . . . . .                       | 3,055                             | 21,416                  | 26,736    | 21,892        | 21,892              | —                               | —                        | —                         | 2,301   | 2,543  |
| Cache . . . . .                           | 3,906                             | 30,170                  | 26,179    | 20,616        | 20,616              | —                               | —                        | 1,127                     | 2,839   | 1,597  |
| Davis County . . . . .                    | 7,288                             | 130,429                 | 153,764   | 122,202       | 122,202             | —                               | —                        | —                         | 11,027  | 20,535 |
| Granite . . . . .                         | 5,880                             | 130,758                 | 157,020   | 138,095       | 138,095             | —                               | —                        | 696                       | 8,488   | 9,741  |
| Jordan . . . . .                          | 10,365                            | 140,945                 | 245,224   | 209,948       | 209,948             | —                               | —                        | —                         | 15,714  | 19,562 |

See footnotes at end of table.



Table 15.

## Finances of Individual Public Elementary-Secondary School Systems With Enrollments of 10,000 or More: 2008–2009—Con.

(In thousands of dollars. Detail may not add to total because of rounding. For meaning of abbreviations and symbols, see introductory text)

| Geographic area                           | Elementary-secondary expenditure |           |                      |                   |                        |                   |                  |         |               |               |
|---|----------------------------------|-----------|----------------------|-------------------|------------------------|-------------------|------------------|---------|---------------|---------------|
|   | Current spending                 |           |                      |                   |                        |                   |                  |         |               |               |
|   | Total                            | Total     | For selected objects |                   | For selected functions |                   |                  |         |               |               |
|   |                                  |           | Salaries and wages   | Employee benefits | Total <sup>2</sup>     | Instruction       | Support services | Total   | Pupil support | Staff support |
|   |                                  |           |                      |                   | Salaries and wages     | Employee benefits |                  |         |               |               |
| <b>TEXAS—Con.</b>                         |                                  |           |                      |                   |                        |                   |                  |         |               |               |
| Independent Schools:—Con                  |                                  |           |                      |                   |                        |                   |                  |         |               |               |
| Harlingen Consolidated . . . . .          | 163,086                          | 149,617   | 101,242              | 18,676            | 90,354                 | 68,735            | 11,829           | 48,844  | 8,008         | 6,956         |
| Hays Consolidated . . . . .               | 163,624                          | 110,618   | 78,756               | 12,409            | 65,724                 | 51,635            | 7,845            | 39,102  | 5,043         | 4,372         |
| Houston . . . . .                         | 2,081,971                        | 1,847,758 | 1,191,801            | 195,574           | 1,080,710              | 798,061           | 126,412          | 652,102 | 70,822        | 116,013       |
| Humble . . . . .                          | 372,352                          | 250,578   | 184,025              | 29,588            | 158,747                | 129,872           | 19,590           | 80,420  | 13,497        | 8,100         |
| Hurst-Euleless-Bedford . . . . .          | 182,007                          | 162,089   | 119,386              | 16,910            | 101,963                | 83,052            | 11,190           | 51,488  | 9,112         | 7,594         |
| Irving . . . . .                          | 345,697                          | 265,047   | 192,467              | 32,043            | 167,314                | 136,126           | 22,224           | 81,796  | 15,366        | 12,498        |
| Judson . . . . .                          | 310,226                          | 166,983   | 120,224              | 20,549            | 102,804                | 82,533            | 13,102           | 55,295  | 8,943         | 7,313         |
| Katy . . . . .                            | 531,457                          | 436,366   | 318,592              | 52,406            | 274,143                | 222,355           | 36,101           | 141,320 | 21,054        | 16,322        |
| Keller . . . . .                          | 334,563                          | 216,542   | 149,485              | 20,665            | 139,936                | 108,961           | 14,466           | 65,895  | 10,623        | 9,046         |
| Killeen . . . . .                         | 366,866                          | 317,446   | 230,799              | 34,468            | 198,333                | 158,143           | 22,748           | 102,341 | 17,293        | 17,372        |
| Klein . . . . .                           | 444,692                          | 330,401   | 241,259              | 37,460            | 201,989                | 162,145           | 24,555           | 111,512 | 18,582        | 14,680        |
| La Joya . . . . .                         | 356,878                          | 247,070   | 160,298              | 32,639            | 149,302                | 107,709           | 19,526           | 81,903  | 13,876        | 13,186        |
| Lamar Consolidated . . . . .              | 329,524                          | 178,025   | 125,717              | 24,349            | 115,383                | 89,416            | 17,075           | 53,273  | 8,683         | 5,477         |
| Laredo . . . . .                          | 257,985                          | 220,907   | 158,577              | 25,112            | 131,814                | 103,600           | 15,112           | 74,657  | 12,700        | 13,125        |
| Leander . . . . .                         | 459,505                          | 233,509   | 166,194              | 26,790            | 140,039                | 112,307           | 17,625           | 81,712  | 11,907        | 14,863        |
| Lewisville . . . . .                      | 566,406                          | 432,104   | 297,608              | 54,678            | 273,261                | 218,129           | 39,294           | 136,064 | 23,095        | 18,773        |
| Lubbock . . . . .                         | 247,847                          | 236,675   | 150,522              | 26,535            | 141,236                | 109,097           | 19,016           | 77,877  | 13,654        | 12,433        |
| Magnolia . . . . .                        | 102,199                          | 87,114    | 62,241               | 8,150             | 54,587                 | 44,571            | 5,681            | 28,478  | 3,521         | 2,545         |
| Mansfield . . . . .                       | 307,855                          | 216,385   | 157,835              | 22,548            | 138,193                | 110,268           | 15,002           | 68,345  | 11,842        | 6,921         |
| McAllen . . . . .                         | 241,494                          | 217,066   | 150,703              | 30,953            | 133,505                | 102,334           | 19,547           | 70,235  | 14,660        | 10,967        |
| McKinney . . . . .                        | 251,169                          | 192,948   | 128,705              | 16,545            | 121,057                | 96,592            | 12,644           | 60,931  | 7,860         | 9,367         |
| Mesquite . . . . .                        | 351,386                          | 287,043   | 197,445              | 34,917            | 181,741                | 139,739           | 24,391           | 90,145  | 13,817        | 13,464        |
| Midland . . . . .                         | 206,708                          | 172,190   | 113,739              | 22,655            | 101,366                | 77,063            | 14,532           | 60,542  | 7,656         | 9,810         |
| Mission Consolidated . . . . .            | 166,928                          | 141,047   | 94,588               | 18,735            | 83,816                 | 62,184            | 11,130           | 47,517  | 10,020        | 7,550         |
| North East . . . . .                      | 793,244                          | 540,488   | 385,402              | 70,047            | 335,912                | 264,238           | 45,842           | 179,648 | 30,910        | 32,629        |
| Northside . . . . .                       | 1,034,522                        | 710,630   | 524,215              | 92,987            | 434,732                | 353,239           | 58,252           | 235,966 | 35,667        | 42,674        |
| Northwest . . . . .                       | 250,471                          | 108,145   | 67,263               | 9,899             | 64,340                 | 50,247            | 7,366            | 38,299  | 4,858         | 5,851         |
| Pasadena . . . . .                        | 491,482                          | 431,848   | 304,472              | 45,167            | 258,737                | 210,613           | 29,428           | 150,195 | 19,796        | 19,112        |
| Pearland . . . . .                        | 168,525                          | 124,010   | 89,177               | 10,996            | 69,945                 | 57,947            | 6,976            | 47,328  | 5,751         | 6,518         |
| Pflugerville . . . . .                    | 216,435                          | 165,060   | 113,972              | 17,477            | 101,230                | 81,635            | 12,441           | 54,144  | 7,998         | 10,429        |
| Pharr-San Juan-Alamo . . . . .            | 329,006                          | 273,180   | 176,895              | 45,271            | 163,129                | 117,955           | 26,989           | 92,624  | 14,898        | 17,634        |
| Plano . . . . .                           | 682,422                          | 453,398   | 322,492              | 51,509            | 296,320                | 241,295           | 38,534           | 137,712 | 22,767        | 21,197        |
| Richardson . . . . .                      | 341,799                          | 282,200   | 208,848              | 33,044            | 181,622                | 148,753           | 22,813           | 87,510  | 15,199        | 12,935        |
| Rio Grande City . . . . .                 | 132,226                          | 101,739   | 73,134               | 11,988            | 61,565                 | 48,924            | 7,203            | 33,054  | 4,621         | 4,275         |
| Rockwall . . . . .                        | 247,688                          | 112,391   | 75,961               | 15,853            | 68,185                 | 51,309            | 10,118           | 39,123  | 5,031         | 6,220         |
| Round Rock . . . . .                      | 454,125                          | 340,794   | 228,284              | 44,494            | 199,475                | 155,768           | 29,252           | 123,979 | 16,079        | 18,418        |
| San Angelo . . . . .                      | 125,739                          | 114,507   | 76,273               | 15,481            | 70,417                 | 53,039            | 10,087           | 38,031  | 6,317         | 4,500         |
| San Antonio . . . . .                     | 520,812                          | 476,102   | 322,486              | 80,520            | 274,263                | 203,572           | 48,229           | 165,386 | 26,743        | 35,954        |
| San Benito Consolidated . . . . .         | 113,924                          | 94,653    | 60,725               | 10,755            | 52,442                 | 39,655            | 6,595            | 34,572  | 4,741         | 5,838         |
| San Felipe-Del Rio Consolidated . . . . . | 93,976                           | 79,999    | 54,321               | 10,818            | 50,840                 | 38,071            | 6,715            | 23,824  | 3,126         | 3,724         |
| Schertz-Cibolo-Universal City . . . . .   | 156,253                          | 82,024    | 60,672               | 9,169             | 52,166                 | 42,284            | 6,166            | 26,576  | 3,969         | 2,995         |
| Socorro . . . . .                         | 384,490                          | 312,025   | 203,002              | 51,101            | 187,731                | 138,779           | 32,414           | 105,654 | 15,374        | 17,586        |
| Southwest . . . . .                       | 126,420                          | 91,780    | 64,790               | 9,459             | 54,939                 | 42,324            | 5,950            | 30,536  | 4,797         | 5,221         |
| Spring . . . . .                          | 417,935                          | 281,338   | 194,941              | 30,301            | 164,064                | 131,286           | 20,775           | 100,470 | 15,000        | 13,850        |
| Spring Branch . . . . .                   | 375,153                          | 293,375   | 207,080              | 38,511            | 181,433                | 142,056           | 26,694           | 95,864  | 14,420        | 14,844        |
| Tyler . . . . .                           | 192,613                          | 154,935   | 105,789              | 15,596            | 95,098                 | 72,328            | 10,504           | 51,824  | 7,640         | 10,663        |
| United . . . . .                          | 381,693                          | 334,455   | 236,211              | 43,220            | 194,344                | 151,187           | 25,258           | 120,087 | 18,231        | 14,859        |
| Victoria . . . . .                        | 198,354                          | 102,496   | 72,868               | 11,728            | 62,405                 | 48,600            | 7,064            | 33,653  | 5,865         | 6,454         |
| Waco . . . . .                            | 169,543                          | 132,351   | 85,951               | 14,593            | 74,880                 | 56,640            | 9,195            | 46,727  | 6,118         | 8,368         |
| Weslaco . . . . .                         | 185,685                          | 148,278   | 100,813              | 19,377            | 87,259                 | 64,657            | 11,371           | 50,387  | 9,012         | 9,925         |
| Wichita Falls . . . . .                   | 139,191                          | 118,171   | 80,765               | 12,735            | 71,799                 | 57,621            | 8,825            | 39,750  | 7,166         | 5,773         |
| Wylie . . . . .                           | 98,028                           | 86,756    | 62,437               | 8,903             | 52,747                 | 42,478            | 5,758            | 30,029  | 3,464         | 3,627         |
| Ysleta . . . . .                          | 425,389                          | 377,714   | 268,211              | 48,913            | 232,142                | 180,988           | 30,848           | 125,764 | 19,578        | 20,815        |
| <b>UTAH—Con</b>                           |                                  |           |                      |                   |                        |                   |                  |         |               |               |
| Independent Schools:—Con                  |                                  |           |                      |                   |                        |                   |                  |         |               |               |
| Alpine . . . . .                          | 493,735                          | 358,527   | 202,265              | 107,685           | 243,171                | 150,023           | 79,630           | 90,301  | 10,289        | 13,847        |
| Box Elder . . . . .                       | 107,701                          | 73,172    | 41,346               | 16,384            | 44,676                 | 28,368            | 11,238           | 20,391  | 2,363         | 1,434         |
| Cache . . . . .                           | 112,773                          | 96,765    | 56,611               | 24,542            | 62,839                 | 40,121            | 16,919           | 26,909  | 2,235         | 3,680         |
| Davis County . . . . .                    | 540,023                          | 420,954   | 248,737              | 97,504            | 259,371                | 174,149           | 65,470           | 116,733 | 14,210        | 17,761        |
| Granite . . . . .                         | 507,917                          | 444,764   | 270,619              | 112,224           | 281,553                | 189,887           | 78,032           | 126,021 | 19,671        | 19,020        |
| Jordan . . . . .                          | 667,668                          | 505,562   | 301,280              | 120,610           | 308,511                | 200,360           | 87,644           | 155,573 | 14,021        | 29,168        |

See footnotes at end of table.



Table 15.

## Finances of Individual Public Elementary-Secondary School Systems With Enrollments of 10,000 or More: 2008–2009—Con.

(In thousands of dollars. Detail may not add to total because of rounding. For meaning of abbreviations and symbols, see introductory text)

| Geographic area                           | Elementary-secondary expenditure—Con. |                         |                        |         |                |                    |                  | Indebtedness   |  |   |
|---|---------------------------------------|-------------------------|------------------------|---------|----------------|--------------------|------------------|--|--|---|
|   | Current spending—Con.                 |                         |                        |         | Capital outlay | Inter-governmental | Interest on debt | Total long-term debt outstanding at end of fiscal year | Long-term debt issued during fiscal year | Long-term debt retired during fiscal year |
|   | For selected functions—Con.           |                         |                        |         |                |                    |                  |  |  |   |
|   | Support services—Con.                 |                         |                        |         |                |                    |                  |  |  |   |
| General administration                    | School administration                 | Other and non-specified | Other current spending |         |                |                    |                  |  |  |   |
| TEXAS—Con.                                |                                       |                         |                        |         |                |                    |                  |  |  |   |
| Independent Schools:—Con.                 |                                       |                         |                        |         |                |                    |                  |  |  |   |
| Harlingen Consolidated . . . . .          | 1,064                                 | 8,272                   | 24,544                 | 10,419  | 9,533          | 337                | 3,599            | 70,515   | —  | 2,120                                     |
| Hays Consolidated . . . . .               | 1,047                                 | 5,395                   | 23,245                 | 5,792   | 37,654         | 57                 | 15,295           | 316,347  | —  | 7,025                                     |
| Houston . . . . .                         | 12,327                                | 129,459                 | 323,481                | 114,946 | 116,882        | 5,823              | 111,508          | 2,084,256  | 28,660                                   | 66,488                                    |
| Humble . . . . .                          | 1,665                                 | 15,832                  | 41,326                 | 11,411  | 95,045         | 561                | 26,168           | 583,905  | —  | 19,550                                    |
| Hurst-Euleless-Bedford . . . . .          | 1,514                                 | 9,004                   | 24,264                 | 8,638   | 1,929          | 118                | 17,871           | 212,152  | —  | 2,778                                     |
| Irving . . . . .                          | 2,947                                 | 17,393                  | 33,592                 | 15,937  | 58,177         | 359                | 22,114           | 545,266  | 65,000                                   | 15,684                                    |
| Judson . . . . .                          | 1,548                                 | 8,172                   | 29,319                 | 8,884   | 124,565        | 61                 | 18,617           | 406,900  | —  | 10,958                                    |
| Katy . . . . .                            | 3,700                                 | 25,016                  | 75,228                 | 20,903  | 44,628         | 111                | 50,352           | 949,753  | 24,315                                   | 31,810                                    |
| Keller . . . . .                          | 1,447                                 | 12,543                  | 32,236                 | 10,711  | 83,267         | 311                | 34,443           | 735,369  | 153,420                                  | 21,151                                    |
| Killeen . . . . .                         | 2,156                                 | 17,434                  | 48,086                 | 16,772  | 40,613         | 2,428              | 6,379            | 127,110  | —  | 7,940                                     |
| Klein . . . . .                           | 3,018                                 | 19,606                  | 55,626                 | 16,900  | 89,215         | 916                | 24,160           | 551,470  | 62,125                                   | 37,470                                    |
| La Joya . . . . .                         | 1,507                                 | 12,757                  | 40,577                 | 15,865  | 92,874         | 801                | 16,133           | 325,157  | 94,000                                   | 9,085                                     |
| Lamar Consolidated . . . . .              | 1,245                                 | 9,359                   | 28,509                 | 9,369   | 127,929        | 295                | 23,275           | 477,401  | —  | 9,575                                     |
| Laredo . . . . .                          | 1,852                                 | 11,279                  | 35,701                 | 14,436  | 24,028         | 387                | 12,663           | 294,683  | —  | 13,784                                    |
| Leander . . . . .                         | 2,266                                 | 11,774                  | 40,902                 | 11,758  | 195,421        | 1,219              | 29,356           | 949,185  | 27,575                                   | 25,269                                    |
| Lewisville . . . . .                      | 3,721                                 | 26,991                  | 63,484                 | 22,779  | 83,763         | 1,310              | 49,229           | 928,122  | 172,395                                  | 31,250                                    |
| Lubbock . . . . .                         | 2,144                                 | 14,376                  | 35,270                 | 17,562  | 6,349          | 286                | 4,537            | 126,505  | —  | 7,604                                     |
| Magnolia . . . . .                        | 1,088                                 | 4,358                   | 16,966                 | 4,049   | 5,165          | 226                | 9,694            | 171,686  | —  | 4,199                                     |
| Mansfield . . . . .                       | 1,456                                 | 13,051                  | 35,075                 | 9,847   | 56,647         | 860                | 33,963           | 687,858  | —  | 16,177                                    |
| McAllen . . . . .                         | 1,412                                 | 11,548                  | 31,648                 | 13,326  | 17,677         | 1,172              | 5,579            | 118,955  | —  | 3,995                                     |
| McKinney . . . . .                        | 1,634                                 | 11,468                  | 30,602                 | 10,960  | 35,444         | 1,009              | 21,768           | 470,135  | 109,385                                  | 56,137                                    |
| Mesquite . . . . .                        | 1,801                                 | 14,960                  | 46,103                 | 15,157  | 45,555         | 433                | 18,355           | 436,021  | 37,825                                   | 42,134                                    |
| Midland . . . . .                         | 1,847                                 | 9,077                   | 32,152                 | 10,282  | 27,784         | 586                | 6,148            | 127,616  | 4,635                                    | 10,465                                    |
| Mission Consolidated . . . . .            | 904                                   | 7,358                   | 21,685                 | 9,714   | 17,284         | 993                | 7,604            | 163,985  | 59,000                                   | 4,250                                     |
| North East . . . . .                      | 3,833                                 | 30,899                  | 81,377                 | 24,928  | 190,099        | 1,037              | 61,620           | 1,267,512  | —  | 33,517                                    |
| Northside . . . . .                       | 3,643                                 | 37,482                  | 116,500                | 39,932  | 259,967        | 1,889              | 62,036           | 1,466,600  | 239,670                                  | 52,145                                    |
| Northwest . . . . .                       | 1,842                                 | 4,496                   | 21,252                 | 5,506   | 87,769         | 29,505             | 25,052           | 492,787  | 63,820                                   | 3,575                                     |
| Pasadena . . . . .                        | 2,344                                 | 28,630                  | 80,313                 | 22,916  | 39,049         | 681                | 19,904           | 456,955  | —  | 13,926                                    |
| Pearland . . . . .                        | 1,054                                 | 7,423                   | 26,582                 | 6,737   | 28,579         | 592                | 15,344           | 336,256  | —  | 4,957                                     |
| Pflugerville . . . . .                    | 1,035                                 | 10,534                  | 24,148                 | 9,686   | 31,007         | 840                | 19,528           | 380,350  | —  | 12,325                                    |
| Pharr-San Juan-Alamo . . . . .            | 1,790                                 | 12,451                  | 45,851                 | 17,427  | 40,816         | 433                | 14,577           | 295,990  | 104,725                                  | 7,915                                     |
| Plano . . . . .                           | 4,163                                 | 22,337                  | 67,248                 | 19,366  | 97,689         | 91,974             | 39,361           | 1,063,804  | 180,000                                  | 50,343                                    |
| Richardson . . . . .                      | 1,959                                 | 18,064                  | 39,353                 | 13,068  | 31,847         | 9,333              | 18,419           | 426,810  | 20,845                                   | 38,285                                    |
| Rio Grande City . . . . .                 | 1,065                                 | 4,742                   | 18,351                 | 7,120   | 25,420         | 242                | 4,825            | 101,460  | —  | 3,315                                     |
| Rockwall . . . . .                        | 1,590                                 | 6,264                   | 20,018                 | 5,083   | 119,806        | 101                | 15,390           | 350,998  | —  | 9,350                                     |
| Round Rock . . . . .                      | 3,461                                 | 17,059                  | 68,962                 | 17,340  | 86,330         | 747                | 26,254           | 609,947  | 176,995                                  | 69,290                                    |
| San Angelo . . . . .                      | 1,170                                 | 6,219                   | 19,825                 | 6,059   | 9,741          | 356                | 1,135            | 138,005  | 121,090                                  | 6,220                                     |
| San Antonio . . . . .                     | 2,652                                 | 26,587                  | 73,450                 | 36,453  | 19,782         | 1,530              | 23,398           | 468,340  | —  | 17,495                                    |
| San Benito Consolidated . . . . .         | 798                                   | 5,048                   | 18,147                 | 7,639   | 13,850         | 414                | 5,007            | 110,813  | 37,000                                   | 4,266                                     |
| San Felipe-Del Rio Consolidated . . . . . | 1,130                                 | 3,528                   | 12,316                 | 5,335   | 10,933         | 358                | 2,686            | 54,640   | 12,285                                   | 1,755                                     |
| Schertz-Cibolo-Universal City . . . . .   | 933                                   | 4,550                   | 14,129                 | 3,282   | 62,360         | 617                | 11,252           | 285,331  | —  | 2,309                                     |
| Socorro . . . . .                         | 3,261                                 | 16,231                  | 53,202                 | 18,640  | 50,938         | 246                | 21,281           | 334,900  | 15,135                                   | 25,793                                    |
| Southwest . . . . .                       | 716                                   | 5,069                   | 14,733                 | 6,305   | 28,269         | 334                | 6,037            | 134,650  | 22,000                                   | 2,945                                     |
| Spring . . . . .                          | 2,257                                 | 16,283                  | 53,080                 | 16,804  | 104,526        | 1,667              | 30,404           | 696,865  | 94,135                                   | 18,165                                    |
| Spring Branch . . . . .                   | 3,015                                 | 17,243                  | 46,342                 | 16,078  | 49,236         | 7,375              | 25,167           | 519,023  | —  | 24,990                                    |
| Tyler . . . . .                           | 1,813                                 | 8,811                   | 22,897                 | 8,013   | 33,053         | 266                | 4,359            | 226,235  | 123,140                                  | 8,830                                     |
| United . . . . .                          | 3,088                                 | 19,603                  | 64,306                 | 20,024  | 34,346         | 844                | 12,048           | 279,256  | 7,350                                    | 15,832                                    |
| Victoria . . . . .                        | 1,078                                 | 5,300                   | 14,956                 | 6,438   | 85,879         | 339                | 9,640            | 181,516  | —  | 1,595                                     |
| Waco . . . . .                            | 1,278                                 | 8,384                   | 22,579                 | 10,744  | 27,574         | 783                | 8,835            | 216,265  | 45,500                                   | 5,070                                     |
| Weslaco . . . . .                         | 1,131                                 | 5,986                   | 24,333                 | 10,632  | 32,843         | 547                | 4,017            | 85,311   | 26,935                                   | 3,452                                     |
| Wichita Falls . . . . .                   | 1,091                                 | 6,342                   | 19,378                 | 6,622   | 17,780         | 171                | 3,069            | 69,510   | 6,220                                    | 10,735                                    |
| Wylie . . . . .                           | 994                                   | 5,101                   | 16,843                 | 3,980   | 3,987          | 165                | 7,120            | 232,670  | —  | 6,554                                     |
| Ysleta . . . . .                          | 2,452                                 | 22,523                  | 60,396                 | 19,808  | 26,300         | 247                | 21,128           | 264,698  | —  | 7,879                                     |
| UTAH—Con.                                 |                                       |                         |                        |         |                |                    |                  |  |  |   |
| Independent Schools:—Con.                 |                                       |                         |                        |         |                |                    |                  |  |  |   |
| Alpine . . . . .                          | 1,278                                 | 20,109                  | 44,778                 | 25,055  | 118,495        | —                  | 16,713           | 430,164  | 69,730                                   | 31,382                                    |
| Box Elder . . . . .                       | 703                                   | 4,261                   | 11,630                 | 8,105   | 34,337         | 192                | —                | 25,000   | 25,000                                   | —   |
| Cache . . . . .                           | 479                                   | 5,457                   | 15,058                 | 7,017   | 12,649         | —                  | 3,359            | 89,747   | 23,448                                   | 4,479                                     |
| Davis County . . . . .                    | 2,362                                 | 23,422                  | 58,978                 | 44,850  | 102,882        | —                  | 16,187           | 321,929  | —  | 27,936                                    |
| Granite . . . . .                         | 2,796                                 | 25,818                  | 58,716                 | 37,190  | 63,153         | —                  | —                | —  | —  | —   |
| Jordan . . . . .                          | 8,552                                 | 30,457                  | 73,375                 | 41,478  | 148,467        | 204                | 13,435           | 295,123  | —  | 29,783                                    |

See footnotes at end of table.

Table 15.

## Finances of Individual Public Elementary-Secondary School Systems With Enrollments of 10,000 or More: 2008-2009—Con.

(In thousands of dollars. Detail may not add to total because of rounding. For meaning of abbreviations and symbols, see introductory text)

| Geographic area                | Enrollment <sup>1</sup> | Elementary-secondary revenue |        |                        |                   |                 |                        |               |                    |                   |
|--------------------------------|-------------------------|------------------------------|--------|------------------------|-------------------|-----------------|------------------------|---------------|--------------------|-------------------|
|                                |                         | Federal sources              |        |                        |                   |                 |                        | State sources |                    |                   |
|                                |                         | Total                        | Total  | Compensatory (Title I) | Special education | Child nutrition | Other and nonspecified | Total         | Formula assistance | Special education |
| <b>UTAH—Con.</b>               |                         |                              |        |                        |                   |                 |                        |               |                    |                   |
| Independent Schools:—Con.      |                         |                              |        |                        |                   |                 |                        |               |                    |                   |
| Nebo                           | 28,251                  | 218,454                      | 28,209 | 2,158                  | 4,397             | 4,258           | 17,396                 | 131,744       | 52,334             | 10,005            |
| Ogden                          | 12,981                  | 113,503                      | 21,989 | 3,886                  | 3,077             | 5,219           | 9,807                  | 58,108        | 21,766             | 5,599             |
| Provo                          | 13,527                  | 111,574                      | 16,485 | 2,427                  | 2,579             | 2,873           | 8,606                  | 57,906        | 21,481             | 5,861             |
| Salt Lake City                 | 24,237                  | 253,034                      | 44,519 | 9,337                  | 5,177             | 9,255           | 20,750                 | 96,306        | —                  | 13,668            |
| Tooele County                  | 13,504                  | 103,626                      | 11,892 | 858                    | 2,157             | 2,435           | 6,442                  | 61,512        | 26,322             | 4,908             |
| Washington County              | 26,021                  | 209,788                      | 23,068 | 2,864                  | 4,138             | 4,377           | 11,689                 | 99,838        | 39,358             | 8,270             |
| Weber County                   | 30,090                  | 218,097                      | 27,685 | 1,542                  | 4,949             | 5,176           | 16,018                 | 134,319       | 56,059             | 15,851            |
| <b>VIRGINIA</b>                |                         |                              |        |                        |                   |                 |                        |               |                    |                   |
| Dependent Schools:             |                         |                              |        |                        |                   |                 |                        |               |                    |                   |
| Albemarle County               | 12,815                  | 182,147                      | 7,824  | 1,409                  | 2,951             | 1,520           | 1,944                  | 47,260        | 37,648             | 3,981             |
| Alexandria                     | 11,223                  | 218,269                      | 10,596 | 3,229                  | 2,393             | 3,154           | 1,820                  | 32,186        | 23,563             | 2,992             |
| Arlington County               | 19,599                  | 424,432                      | 12,778 | 3,346                  | 3,916             | 3,244           | 2,272                  | 51,053        | 38,112             | 3,267             |
| Augusta County                 | 10,999                  | 123,659                      | 8,047  | 1,024                  | 2,232             | 1,763           | 3,028                  | 63,996        | 50,057             | 3,236             |
| Bedford County                 | 10,926                  | 117,927                      | 6,222  | 1,469                  | 1,737             | 1,672           | 1,344                  | 54,516        | 43,431             | 2,751             |
| Chesapeake                     | 39,901                  | 505,165                      | 22,609 | 4,521                  | 6,163             | 5,459           | 6,466                  | 240,202       | 184,191            | 24,905            |
| Chesterfield County            | 59,080                  | 638,573                      | 26,138 | 4,927                  | 10,622            | 5,125           | 5,464                  | 313,812       | 255,239            | 20,403            |
| Fairfax County                 | 169,030                 | 2,371,152                    | 94,869 | 18,754                 | 35,310            | 18,412          | 22,393                 | 461,033       | 377,016            | 27,799            |
| Fauquier County                | 11,264                  | 147,361                      | 4,753  | 767                    | 2,093             | 1,168           | 725                    | 37,823        | 30,872             | 2,101             |
| Frederick County               | 13,041                  | 152,831                      | 5,493  | 902                    | 2,170             | 1,611           | 810                    | 67,734        | 53,374             | 5,564             |
| Hampton                        | 21,806                  | 245,858                      | 20,952 | 6,197                  | 4,373             | 5,177           | 5,205                  | 144,984       | 108,142            | 12,351            |
| Hanover County                 | 18,970                  | 206,157                      | 7,435  | 665                    | 3,257             | 1,068           | 2,445                  | 92,124        | 76,073             | 5,726             |
| Henrico County                 | 48,991                  | 510,259                      | 30,446 | 5,394                  | 12,740            | 7,292           | 5,020                  | 246,179       | 195,848            | 17,897            |
| Loudoun County                 | 56,894                  | 799,102                      | 17,746 | 1,415                  | 7,386             | 4,328           | 4,617                  | 187,462       | 154,535            | 9,183             |
| Newport News                   | 31,298                  | 371,904                      | 40,097 | 12,234                 | 6,981             | 8,068           | 12,814                 | 197,626       | 148,244            | 16,418            |
| Norfolk                        | 34,431                  | 393,928                      | 46,115 | 15,523                 | 7,497             | 10,390          | 12,705                 | 220,532       | 158,691            | 20,670            |
| Portsmouth                     | 15,323                  | 189,864                      | 19,520 | 7,284                  | 3,343             | 5,031           | 3,862                  | 106,366       | 76,155             | 10,639            |
| Prince William County          | 73,917                  | 934,669                      | 39,731 | 6,109                  | 12,657            | 11,259          | 9,706                  | 385,743       | 301,890            | 31,144            |
| Richmond                       | 23,177                  | 337,998                      | 43,106 | 14,688                 | 6,350             | 8,386           | 13,682                 | 146,141       | 96,817             | 17,276            |
| Roanoke                        | 13,214                  | 180,268                      | 13,890 | 3,674                  | 3,496             | 4,405           | 2,315                  | 80,677        | 57,233             | 6,703             |
| Roanoke County                 | 14,937                  | 169,418                      | 6,908  | 1,008                  | 3,155             | 1,404           | 1,341                  | 83,554        | 66,554             | 6,091             |
| Rockingham County              | 11,934                  | 158,754                      | 7,059  | 1,614                  | 2,441             | 2,079           | 925                    | 69,796        | 52,431             | 4,428             |
| Spotsylvania County            | 24,116                  | 272,186                      | 11,575 | 1,459                  | 4,257             | 2,945           | 2,914                  | 132,363       | 105,979            | 8,807             |
| Stafford County                | 26,850                  | 266,330                      | 12,210 | 713                    | 4,142             | 2,800           | 4,555                  | 138,792       | 115,074            | 6,461             |
| Suffolk                        | 14,093                  | 171,803                      | 11,936 | 3,380                  | 2,919             | 3,029           | 2,608                  | 86,310        | 65,838             | 7,417             |
| Virginia Beach                 | 71,554                  | 830,709                      | 54,992 | 11,871                 | 14,951            | 9,825           | 18,345                 | 387,458       | 306,303            | 31,248            |
| Williamsburg-James City County | 10,539                  | 143,941                      | 4,887  | 1,114                  | 1,765             | 1,471           | 537                    | 43,666        | 34,512             | 3,739             |
| York County                    | 12,893                  | 131,343                      | 12,579 | 331                    | 1,987             | 1,246           | 9,015                  | 65,974        | 55,712             | 3,578             |
| <b>WASHINGTON</b>              |                         |                              |        |                        |                   |                 |                        |               |                    |                   |
| Independent Schools:           |                         |                              |        |                        |                   |                 |                        |               |                    |                   |
| Auburn                         | 14,936                  | 156,741                      | 16,803 | 2,073                  | 2,482             | 2,925           | 9,323                  | 90,201        | 65,537             | 10,145            |
| Battle Ground                  | 13,268                  | 126,561                      | 12,625 | 1,309                  | 2,386             | 1,498           | 7,432                  | 88,760        | 57,938             | 9,865             |
| Bellevue                       | 17,249                  | 228,104                      | 16,456 | 1,112                  | 3,891             | 1,545           | 9,908                  | 110,982       | 74,724             | 11,568            |
| Bellingham                     | 10,652                  | 115,397                      | 12,128 | 1,537                  | 2,341             | 1,761           | 6,489                  | 66,183        | 46,770             | 8,246             |
| Bethel                         | 18,032                  | 204,275                      | 19,037 | 2,276                  | 3,782             | 3,014           | 9,965                  | 133,992       | 79,458             | 14,317            |
| Central Kitsap                 | 11,886                  | 132,524                      | 24,093 | 1,082                  | 2,521             | 1,452           | 19,038                 | 78,405        | 53,162             | 11,697            |
| Central Valley                 | 12,483                  | 123,398                      | 12,393 | 1,779                  | 2,223             | 1,597           | 6,794                  | 79,077        | 55,383             | 9,681             |
| Clover Park                    | 12,242                  | 147,014                      | 34,649 | 3,927                  | 2,808             | 3,404           | 24,510                 | 83,507        | 51,914             | 11,975            |
| Edmonds                        | 20,743                  | 239,896                      | 20,167 | 2,707                  | 4,037             | 2,340           | 11,083                 | 135,712       | 90,530             | 17,190            |
| Everett                        | 19,084                  | 225,931                      | 22,451 | 3,775                  | 4,399             | 2,781           | 11,496                 | 125,947       | 86,923             | 14,836            |
| Evergreen                      | 26,100                  | 267,114                      | 27,814 | 4,268                  | 4,935             | 3,778           | 14,833                 | 173,006       | 117,930            | 20,523            |
| Federal Way                    | 22,440                  | 238,768                      | 24,916 | 3,405                  | 4,371             | 4,217           | 12,923                 | 145,253       | 96,894             | 17,617            |
| Highline                       | 17,549                  | 243,606                      | 25,154 | 5,127                  | 4,163             | 4,340           | 11,524                 | 141,709       | 81,035             | 12,518            |
| Issaquah                       | 16,696                  | 199,152                      | 10,231 | 496                    | 3,075             | 454             | 6,206                  | 95,114        | 71,973             | 9,075             |
| Kennewick                      | 15,413                  | 156,471                      | 17,642 | 2,980                  | 2,726             | 3,066           | 8,870                  | 107,094       | 72,228             | 10,959            |
| Kent                           | 27,444                  | 299,111                      | 30,138 | 3,755                  | 5,121             | 4,937           | 16,325                 | 170,158       | 118,628            | 21,762            |
| Lake Washington                | 23,937                  | 268,220                      | 19,586 | 1,463                  | 4,474             | 1,317           | 12,332                 | 140,323       | 105,153            | 17,596            |
| Marysville                     | 11,923                  | 135,067                      | 12,902 | 1,374                  | 2,146             | 1,736           | 7,646                  | 78,973        | 52,346             | 10,572            |
| Mukilteo                       | 14,454                  | 164,125                      | 15,895 | 2,219                  | 2,731             | 2,722           | 8,223                  | 94,634        | 65,000             | 10,137            |
| North Thurston                 | 13,924                  | 173,806                      | 15,740 | 1,633                  | 2,634             | 2,051           | 9,422                  | 112,408       | 62,336             | 10,393            |
| Northshore                     | 19,818                  | 239,426                      | 16,426 | 892                    | 3,860             | 1,157           | 10,517                 | 127,499       | 89,011             | 16,711            |
| Pasco                          | 13,865                  | 162,023                      | 17,999 | 3,642                  | 2,441             | 3,834           | 8,082                  | 114,968       | 58,592             | 10,084            |
| Puyallup                       | 20,911                  | 237,071                      | 18,649 | 1,584                  | 4,246             | 1,740           | 11,079                 | 150,343       | 98,473             | 16,747            |
| Renton                         | 14,024                  | 161,324                      | 17,735 | 3,960                  | 2,666             | 2,638           | 8,471                  | 84,550        | 60,434             | 10,888            |

See footnotes at end of table.

Table 15.

## Finances of Individual Public Elementary-Secondary School Systems With Enrollments of 10,000 or More: 2008–2009—Con.

(In thousands of dollars. Detail may not add to total because of rounding. For meaning of abbreviations and symbols, see introductory text)

| Geographic area                | Elementary-secondary revenue—Con. |                         |           |               |                     |                                 |                          |                           |         |        |
|--------------------------------|-----------------------------------|-------------------------|-----------|---------------|---------------------|---------------------------------|--------------------------|---------------------------|---------|--------|
|                                | State sources—Con.                |                         |           | Local sources |                     |                                 |                          |                           |         |        |
|                                | Transportation                    | Other and non-specified | Total     | Total taxes   | Property taxes only | Parent government contributions | From cities and counties | From other school systems | Charges | Other  |
| <b>UTAH—Con.</b>               |                                   |                         |           |               |                     |                                 |                          |                           |         |        |
| Independent Schools:—Con.      |                                   |                         |           |               |                     |                                 |                          |                           |         |        |
| Nebo                           | 3,969                             | 65,436                  | 58,501    | 50,169        | 50,169              | —                               | —                        | 45                        | 4,013   | 4,274  |
| Ogden                          | 906                               | 29,837                  | 33,406    | 25,496        | 25,496              | —                               | —                        | —                         | 968     | 6,942  |
| Provo                          | 1,593                             | 28,971                  | 37,183    | 32,143        | 32,143              | —                               | —                        | 6                         | 2,109   | 2,925  |
| Salt Lake City                 | 2,668                             | 79,970                  | 112,209   | 97,411        | 97,411              | —                               | —                        | 5                         | 3,855   | 10,938 |
| Tooele County                  | 2,080                             | 28,202                  | 30,222    | 25,032        | 25,032              | —                               | —                        | —                         | 2,174   | 3,016  |
| Washington County              | 4,891                             | 47,319                  | 86,882    | 79,265        | 79,265              | —                               | —                        | —                         | 3,228   | 4,389  |
| Weber County                   | 3,966                             | 58,443                  | 56,093    | 46,748        | 46,748              | —                               | —                        | —                         | 5,500   | 3,845  |
| <b>VIRGINIA—Con.</b>           |                                   |                         |           |               |                     |                                 |                          |                           |         |        |
| Dependent Schools:—Con.        |                                   |                         |           |               |                     |                                 |                          |                           |         |        |
| Albemarle County               | —                                 | 5,631                   | 127,063   | —             | —                   | 112,280                         | —                        | 5,365                     | 7,309   | 2,109  |
| Alexandria                     | —                                 | 5,631                   | 175,487   | —             | —                   | 171,851                         | —                        | 6                         | 2,862   | 768    |
| Arlington County               | —                                 | 9,674                   | 360,601   | —             | —                   | 345,001                         | —                        | 1,549                     | 11,899  | 2,152  |
| Augusta County                 | —                                 | 10,703                  | 51,616    | —             | —                   | 41,456                          | —                        | 6,156                     | 2,974   | 1,030  |
| Bedford County                 | —                                 | 8,334                   | 57,189    | —             | —                   | 46,240                          | —                        | 7,492                     | 3,050   | 407    |
| Chesapeake                     | —                                 | 31,106                  | 242,354   | —             | —                   | 223,165                         | —                        | 10,002                    | 7,210   | 1,977  |
| Chesterfield County            | —                                 | 38,170                  | 298,623   | —             | —                   | 272,133                         | —                        | 3,410                     | 15,655  | 7,425  |
| Fairfax County                 | —                                 | 56,218                  | 1,815,250 | —             | —                   | 1,674,755                       | —                        | 39,372                    | 62,870  | 38,253 |
| Fauquier County                | —                                 | 4,850                   | 104,785   | —             | —                   | 100,491                         | —                        | 475                       | 3,361   | 458    |
| Frederick County               | —                                 | 8,796                   | 79,604    | —             | —                   | 72,282                          | —                        | 3,151                     | 3,609   | 562    |
| Hampton                        | —                                 | 24,491                  | 79,922    | —             | —                   | 69,217                          | —                        | 4,108                     | 3,585   | 3,012  |
| Hanover County                 | —                                 | 10,325                  | 106,598   | —             | —                   | 97,992                          | —                        | 853                       | 6,380   | 1,373  |
| Henrico County                 | —                                 | 32,434                  | 233,634   | —             | —                   | 219,957                         | —                        | 2,112                     | 11,106  | 459    |
| Loudoun County                 | —                                 | 23,744                  | 593,894   | —             | —                   | 567,695                         | —                        | 2,513                     | 16,856  | 6,830  |
| Newport News                   | —                                 | 32,964                  | 134,181   | —             | —                   | 115,386                         | —                        | 9,642                     | 5,686   | 3,467  |
| Norfolk                        | —                                 | 41,171                  | 127,281   | —             | —                   | 110,576                         | —                        | 7,797                     | 5,152   | 3,756  |
| Portsmouth                     | —                                 | 19,572                  | 63,978    | —             | —                   | 54,055                          | —                        | 5,717                     | 2,426   | 1,780  |
| Prince William County          | —                                 | 52,709                  | 509,195   | —             | —                   | 444,143                         | —                        | 29,159                    | 23,408  | 12,485 |
| Richmond                       | —                                 | 32,048                  | 148,751   | —             | —                   | 140,141                         | —                        | 2,675                     | 3,095   | 2,840  |
| Roanoke                        | —                                 | 16,741                  | 85,701    | —             | —                   | 76,369                          | —                        | 5,225                     | 2,699   | 1,408  |
| Roanoke County                 | —                                 | 10,909                  | 78,956    | —             | —                   | 72,855                          | —                        | 745                       | 4,306   | 1,050  |
| Rockingham County              | —                                 | 12,937                  | 81,899    | —             | —                   | 70,147                          | —                        | 6,135                     | 3,110   | 2,507  |
| Spotsylvania County            | —                                 | 17,577                  | 128,248   | —             | —                   | 116,925                         | —                        | 2,550                     | 6,366   | 2,407  |
| Stafford County                | —                                 | 17,257                  | 115,328   | —             | —                   | 102,789                         | —                        | 1,666                     | 7,989   | 2,884  |
| Suffolk                        | —                                 | 13,055                  | 73,557    | —             | —                   | 66,644                          | —                        | 3,279                     | 2,815   | 819    |
| Virginia Beach                 | —                                 | 49,907                  | 388,259   | —             | —                   | 351,191                         | —                        | 15,826                    | 15,677  | 5,565  |
| Williamsburg-James City County | —                                 | 5,415                   | 95,388    | —             | —                   | 91,912                          | —                        | 421                       | 2,301   | 754    |
| York County                    | —                                 | 6,684                   | 52,790    | —             | —                   | 45,515                          | —                        | 2,966                     | 4,018   | 291    |
| <b>WASHINGTON—Con</b>          |                                   |                         |           |               |                     |                                 |                          |                           |         |        |
| Independent Schools:—Con.      |                                   |                         |           |               |                     |                                 |                          |                           |         |        |
| Auburn                         | 3,687                             | 10,832                  | 49,737    | 41,664        | 41,664              | —                               | 1                        | 792                       | 4,814   | 2,466  |
| Battle Ground                  | 4,321                             | 16,636                  | 25,176    | 18,702        | 18,702              | —                               | 161                      | 277                       | 3,639   | 2,397  |
| Bellevue                       | 3,927                             | 20,763                  | 100,666   | 77,048        | 77,048              | —                               | —                        | 401                       | 14,936  | 8,281  |
| Bellingham                     | 2,119                             | 9,048                   | 37,086    | 31,338        | 31,338              | —                               | 12                       | 31                        | 3,204   | 2,501  |
| Bethel                         | 6,391                             | 33,826                  | 51,246    | 40,539        | 40,539              | —                               | 84                       | —                         | 5,055   | 5,568  |
| Central Kitsap                 | 3,563                             | 9,983                   | 30,026    | 22,925        | 22,923              | —                               | 77                       | 629                       | 4,712   | 1,683  |
| Central Valley                 | 2,806                             | 11,207                  | 31,928    | 26,344        | 26,344              | —                               | 2                        | —                         | 4,829   | 753    |
| Clover Park                    | 4,324                             | 15,294                  | 28,858    | 23,827        | 23,827              | —                               | 7                        | 279                       | 2,077   | 2,668  |
| Edmonds                        | 5,790                             | 22,202                  | 84,017    | 73,161        | 73,161              | —                               | —                        | 1,701                     | 6,595   | 2,560  |
| Everett                        | 4,629                             | 19,559                  | 77,533    | 67,801        | 67,801              | —                               | 55                       | —                         | 6,166   | 3,511  |
| Evergreen                      | 7,369                             | 27,184                  | 66,294    | 55,335        | 55,335              | —                               | 1                        | 131                       | 5,680   | 5,147  |
| Federal Way                    | 5,136                             | 25,606                  | 68,599    | 55,177        | 55,177              | —                               | —                        | 180                       | 7,289   | 5,953  |
| Highline                       | 4,111                             | 44,045                  | 76,743    | 59,054        | 59,054              | —                               | —                        | 501                       | 3,984   | 13,204 |
| Issaquah                       | 4,727                             | 9,339                   | 93,807    | 73,376        | 73,376              | —                               | 15                       | —                         | 13,729  | 6,687  |
| Kennewick                      | 3,174                             | 20,733                  | 31,735    | 25,070        | 25,070              | —                               | —                        | 451                       | 3,695   | 2,519  |
| Kent                           | 5,471                             | 24,297                  | 98,815    | 81,703        | 81,703              | —                               | 1                        | 61                        | 4,768   | 12,282 |
| Lake Washington                | 5,983                             | 11,591                  | 108,311   | 87,038        | 87,038              | —                               | —                        | 18                        | 12,692  | 8,563  |
| Marysville                     | 3,337                             | 12,718                  | 43,192    | 32,414        | 32,414              | —                               | 10                       | 48                        | 3,492   | 7,228  |
| Mukilteo                       | 3,189                             | 16,308                  | 53,596    | 47,711        | 47,711              | —                               | 5                        | —                         | 4,054   | 1,826  |
| North Thurston                 | 3,649                             | 36,030                  | 45,658    | 37,782        | 37,782              | —                               | 17                       | 118                       | 4,475   | 3,266  |
| Northshore                     | 5,105                             | 16,672                  | 95,501    | 77,937        | 77,937              | —                               | 1                        | 137                       | 10,711  | 6,715  |
| Pasco                          | 3,496                             | 42,796                  | 29,056    | 25,242        | 25,232              | —                               | —                        | 185                       | 1,850   | 1,779  |
| Puyallup                       | 5,699                             | 29,424                  | 68,079    | 57,009        | 57,009              | —                               | 1                        | 682                       | 7,460   | 2,927  |
| Renton                         | 3,474                             | 9,754                   | 59,039    | 52,048        | 52,048              | —                               | —                        | 106                       | 4,753   | 2,132  |

See footnotes at end of table.

Table 15.

## Finances of Individual Public Elementary-Secondary School Systems With Enrollments of 10,000 or More: 2008–2009—Con.

(In thousands of dollars. Detail may not add to total because of rounding. For meaning of abbreviations and symbols, see introductory text)

| Geographic area                | Elementary-secondary expenditure |           |                      |                   |                        |                   |                  |         |               |               |
|--------------------------------|----------------------------------|-----------|----------------------|-------------------|------------------------|-------------------|------------------|---------|---------------|---------------|
|                                | Current spending                 |           |                      |                   |                        |                   |                  |         |               |               |
|                                | Total                            | Total     | For selected objects |                   | For selected functions |                   |                  |         |               |               |
|                                |                                  |           | Salaries and wages   | Employee benefits | Total <sup>2</sup>     | Instruction       | Support services | Total   | Pupil support | Staff support |
|                                |                                  |           |                      |                   | Salaries and wages     | Employee benefits |                  |         |               |               |
| <b>UTAH—Con.</b>               |                                  |           |                      |                   |                        |                   |                  |         |               |               |
| Independent Schools:—Con.      |                                  |           |                      |                   |                        |                   |                  |         |               |               |
| Nebo                           | 208,175                          | 169,680   | 103,516              | 38,631            | 100,694                | 68,008            | 25,765           | 56,040  | 9,003         | 6,388         |
| Ogden                          | 136,236                          | 93,191    | 51,573               | 21,198            | 47,387                 | 31,174            | 11,550           | 37,374  | 5,409         | 13,492        |
| Provo                          | 104,235                          | 90,352    | 55,166               | 20,836            | 61,804                 | 40,744            | 15,643           | 19,263  | 3,682         | 2,075         |
| Salt Lake City                 | 242,502                          | 200,136   | 117,675              | 36,567            | 116,634                | 82,471            | 24,058           | 56,261  | 6,291         | 13,017        |
| Tooele County                  | 107,988                          | 81,785    | 46,960               | 20,143            | 51,804                 | 33,546            | 14,809           | 23,020  | 2,779         | 2,158         |
| Washington County              | 209,802                          | 169,846   | 97,897               | 44,870            | 104,082                | 67,232            | 30,359           | 54,654  | 8,367         | 8,930         |
| Weber County                   | 230,798                          | 183,769   | 114,068              | 44,045            | 120,133                | 80,989            | 30,803           | 50,157  | 6,217         | 2,621         |
| <b>VIRGINIA—Con.</b>           |                                  |           |                      |                   |                        |                   |                  |         |               |               |
| Dependent Schools:—Con.        |                                  |           |                      |                   |                        |                   |                  |         |               |               |
| Albemarle County               | 193,074                          | 154,414   | 98,711               | 36,910            | 87,866                 | 63,007            | 20,675           | 59,929  | 6,794         | 10,904        |
| Alexandria                     | 212,154                          | 204,364   | 130,549              | 48,238            | 119,653                | 85,537            | 27,275           | 77,763  | 13,297        | 15,363        |
| Arlington County               | 443,502                          | 383,107   | 254,357              | 86,896            | 216,918                | 157,319           | 53,746           | 138,057 | 21,615        | 33,172        |
| Augusta County                 | 117,945                          | 104,644   | 65,515               | 22,789            | 65,556                 | 45,293            | 15,609           | 34,227  | 4,314         | 7,305         |
| Bedford County                 | 110,672                          | 94,616    | 59,528               | 20,314            | 56,303                 | 39,850            | 13,316           | 33,779  | 4,328         | 7,059         |
| Chesapeake                     | 482,044                          | 433,887   | 274,762              | 116,180           | 268,339                | 184,156           | 73,809           | 153,086 | 18,043        | 30,149        |
| Chesterfield County            | 626,918                          | 549,633   | 339,870              | 127,648           | 343,122                | 232,627           | 91,139           | 187,888 | 22,236        | 25,710        |
| Fairfax County                 | 2,490,174                        | 2,251,036 | 1,470,938            | 532,545           | 1,359,944              | 952,222           | 346,256          | 790,700 | 123,488       | 165,526       |
| Fauquier County                | 134,067                          | 125,592   | 82,206               | 28,094            | 81,310                 | 57,103            | 19,198           | 39,536  | 6,957         | 5,224         |
| Frederick County               | 159,884                          | 130,176   | 87,982               | 28,169            | 77,230                 | 55,983            | 17,483           | 48,330  | 6,903         | 9,759         |
| Hampton                        | 241,997                          | 232,333   | 142,864              | 49,006            | 134,512                | 91,330            | 30,579           | 87,005  | 13,025        | 18,258        |
| Hanover County                 | 199,923                          | 179,422   | 118,265              | 41,745            | 121,837                | 84,740            | 31,258           | 50,258  | 7,878         | 6,954         |
| Henrico County                 | 540,964                          | 447,027   | 286,209              | 101,110           | 268,481                | 188,513           | 64,680           | 159,212 | 20,209        | 31,375        |
| Loudoun County                 | 913,069                          | 740,966   | 466,657              | 185,891           | 469,823                | 320,897           | 121,586          | 250,056 | 36,492        | 40,623        |
| Newport News                   | 351,949                          | 323,283   | 207,329              | 68,343            | 180,968                | 128,536           | 41,101           | 127,218 | 16,761        | 27,288        |
| Norfolk                        | 389,125                          | 361,734   | 237,774              | 74,392            | 227,535                | 161,655           | 51,232           | 117,599 | 16,792        | 19,725        |
| Portsmouth                     | 178,710                          | 160,862   | 98,985               | 34,760            | 91,253                 | 64,237            | 21,115           | 61,551  | 6,900         | 15,176        |
| Prince William County          | 925,397                          | 774,740   | 517,168              | 160,274           | 445,923                | 322,609           | 98,490           | 298,607 | 36,102        | 52,793        |
| Richmond                       | 326,231                          | 314,978   | 187,672              | 64,957            | 183,290                | 119,532           | 41,480           | 119,767 | 16,484        | 35,060        |
| Roanoke                        | 187,026                          | 148,349   | 92,883               | 30,536            | 85,488                 | 59,055            | 19,460           | 57,060  | 8,597         | 7,962         |
| Roanoke County                 | 163,917                          | 140,765   | 93,854               | 31,708            | 91,474                 | 65,675            | 21,930           | 43,163  | 7,274         | 6,747         |
| Rockingham County              | 161,654                          | 115,079   | 72,798               | 26,831            | 70,930                 | 49,424            | 17,599           | 38,788  | 6,236         | 4,636         |
| Spotsylvania County            | 266,339                          | 232,998   | 149,144              | 52,870            | 139,092                | 101,397           | 34,024           | 84,456  | 10,865        | 18,430        |
| Stafford County                | 271,894                          | 253,174   | 160,473              | 53,236            | 153,688                | 108,539           | 36,267           | 89,163  | 14,561        | 15,841        |
| Suffolk                        | 161,782                          | 139,927   | 88,724               | 31,003            | 88,859                 | 62,170            | 21,389           | 44,664  | 6,255         | 5,542         |
| Virginia Beach                 | 879,525                          | 757,733   | 482,307              | 161,260           | 445,544                | 318,770           | 101,369          | 283,913 | 30,585        | 59,673        |
| Williamsburg-James City County | 142,799                          | 120,757   | 77,931               | 26,906            | 74,064                 | 52,555            | 18,229           | 42,324  | 7,921         | 6,688         |
| York County                    | 133,459                          | 119,436   | 76,418               | 27,200            | 71,864                 | 50,322            | 17,533           | 43,192  | 5,870         | 7,488         |
| <b>WASHINGTON—Con.</b>         |                                  |           |                      |                   |                        |                   |                  |         |               |               |
| Independent Schools:—Con.      |                                  |           |                      |                   |                        |                   |                  |         |               |               |
| Auburn                         | 153,359                          | 134,077   | 86,001               | 28,452            | 82,288                 | 56,954            | 18,586           | 44,401  | 8,976         | 4,896         |
| Battle Ground                  | 127,271                          | 113,664   | 66,052               | 22,631            | 67,945                 | 45,685            | 15,719           | 40,672  | 6,698         | 4,236         |
| Bellevue                       | 233,130                          | 170,924   | 105,567              | 36,574            | 103,765                | 70,403            | 23,204           | 54,331  | 11,617        | 5,837         |
| Bellingham                     | 131,781                          | 100,270   | 63,983               | 21,099            | 61,181                 | 42,421            | 13,416           | 34,065  | 7,211         | 5,250         |
| Bethel                         | 237,626                          | 161,052   | 102,288              | 34,113            | 92,974                 | 64,395            | 21,087           | 60,373  | 13,945        | 8,284         |
| Central Kitsap                 | 125,226                          | 117,300   | 76,355               | 24,978            | 73,013                 | 51,292            | 16,296           | 38,753  | 7,264         | 5,554         |
| Central Valley                 | 115,640                          | 112,085   | 71,740               | 25,592            | 66,919                 | 46,260            | 16,129           | 37,435  | 8,464         | 4,234         |
| Clover Park                    | 167,318                          | 131,403   | 82,317               | 27,928            | 75,622                 | 51,011            | 16,853           | 49,993  | 9,832         | 6,428         |
| Edmonds                        | 255,214                          | 186,789   | 121,998              | 40,947            | 113,976                | 78,375            | 26,164           | 65,070  | 15,311        | 8,796         |
| Everett                        | 240,839                          | 181,635   | 116,900              | 38,027            | 111,509                | 79,927            | 25,698           | 62,813  | 16,257        | 8,327         |
| Evergreen                      | 258,730                          | 234,684   | 147,297              | 49,282            | 143,303                | 101,012           | 33,250           | 82,217  | 17,725        | 12,306        |
| Federal Way                    | 254,299                          | 204,176   | 130,566              | 44,328            | 129,304                | 88,255            | 29,481           | 64,905  | 18,923        | 5,037         |
| Highline                       | 265,006                          | 180,840   | 114,125              | 38,425            | 108,024                | 73,354            | 24,287           | 64,603  | 13,798        | 9,574         |
| Issaquah                       | 221,769                          | 144,767   | 90,082               | 30,567            | 86,484                 | 59,459            | 19,682           | 47,716  | 9,670         | 5,896         |
| Kennewick                      | 148,722                          | 137,586   | 86,174               | 29,979            | 88,693                 | 59,908            | 19,739           | 42,260  | 9,409         | 6,642         |
| Kent                           | 299,998                          | 246,155   | 150,704              | 53,189            | 149,370                | 99,767            | 34,692           | 84,501  | 16,567        | 9,709         |
| Lake Washington                | 294,130                          | 217,516   | 136,410              | 44,488            | 136,597                | 94,682            | 29,922           | 69,583  | 14,705        | 9,250         |
| Marysville                     | 170,025                          | 111,435   | 71,776               | 23,527            | 66,686                 | 45,854            | 14,455           | 39,398  | 8,431         | 5,043         |
| Mukilteo                       | 151,292                          | 134,826   | 86,165               | 28,387            | 86,167                 | 59,617            | 19,198           | 42,397  | 8,071         | 5,443         |
| North Thurston                 | 188,354                          | 124,500   | 79,237               | 28,149            | 78,528                 | 54,446            | 18,765           | 40,295  | 7,989         | 5,427         |
| Northshore                     | 250,402                          | 184,287   | 121,696              | 38,839            | 115,301                | 81,905            | 25,382           | 60,362  | 13,641        | 8,178         |
| Pasco                          | 166,891                          | 122,083   | 74,250               | 27,289            | 74,503                 | 49,819            | 17,187           | 41,968  | 9,184         | 6,007         |
| Puyallup                       | 233,163                          | 195,904   | 125,450              | 40,244            | 116,708                | 79,905            | 25,577           | 70,375  | 14,282        | 9,552         |
| Renton                         | 174,857                          | 129,336   | 81,032               | 27,461            | 79,256                 | 54,055            | 18,461           | 43,172  | 9,459         | 6,057         |

See footnotes at end of table.

Table 15.

## Finances of Individual Public Elementary-Secondary School Systems With Enrollments of 10,000 or More: 2008–2009—Con.

(In thousands of dollars. Detail may not add to total because of rounding. For meaning of abbreviations and symbols, see introductory text)

| Geographic area                      | Elementary-secondary expenditure—Con. |                         |                        |         |                |                    |                  | Indebtedness   |  |   |
|--------------------------------------|---------------------------------------|-------------------------|------------------------|---------|----------------|--------------------|------------------|--|--|---|
|                                      | Current spending—Con.                 |                         |                        |         | Capital outlay | Inter-governmental | Interest on debt | Total long-term debt outstanding at end of fiscal year | Long-term debt issued during fiscal year | Long-term debt retired during fiscal year |
|                                      | For selected functions—Con.           |                         |                        |         |                |                    |                  |  |  |   |
|                                      | Support services—Con.                 |                         |                        |         |                |                    |                  |  |  |   |
| General administration               | School administration                 | Other and non-specified | Other current spending |         |                |                    |                  |  |  |   |
| UTAH—Con.                            |                                       |                         |                        |         |                |                    |                  |  |  |   |
| Independent Schools:—Con.            |                                       |                         |                        |         |                |                    |                  |  |  |   |
| Nebo .....                           | 1,759                                 | 11,202                  | 27,688                 | 12,946  | 30,205         | 39                 | 8,251            | 175,725  | 8,117                                    | 14,472                                    |
| Ogden .....                          | 568                                   | 4,912                   | 12,993                 | 8,430   | 38,830         | 10                 | 4,205            | 81,025   | —  | 2,600                                     |
| Provo .....                          | 779                                   | 5,030                   | 7,697                  | 9,285   | 11,306         | 13                 | 2,564            | 56,928   | —  | 3,899                                     |
| Salt Lake City .....                 | 665                                   | 9,329                   | 26,959                 | 27,241  | 36,194         | 295                | 5,877            | 132,183  | 4  | 11,047                                    |
| Tooele County .....                  | 556                                   | 4,880                   | 12,647                 | 6,961   | 21,095         | —                  | 5,108            | 116,398  | —  | —   |
| Washington County .....              | 534                                   | 12,053                  | 24,770                 | 11,110  | 29,259         | 558                | 10,139           | 250,472  | 20,398                                   | 21,506                                    |
| Weber County .....                   | 5,899                                 | 11,115                  | 24,305                 | 13,479  | 42,542         | —                  | 4,487            | 109,511  | 9,613                                    | 6,184                                     |
| VIRGINIA—Con.                        |                                       |                         |                        |         |                |                    |                  |  |  |   |
| Dependent Schools:—Con.              |                                       |                         |                        |         |                |                    |                  |  |  |   |
| Albemarle County .....               | 5,104                                 | 10,131                  | 26,996                 | 6,619   | 30,297         | 3,660              | 4,703            | 119,788  | 28,770                                   | 8,438                                     |
| Alexandria .....                     | 5,699                                 | 9,855                   | 33,549                 | 6,948   | 6,749          | 1,041              | —                | —  | —  | —   |
| Arlington County .....               | 9,116                                 | 17,880                  | 56,274                 | 28,132  | 47,997         | 970                | 11,428           | 279,735  | 24,350                                   | 19,861                                    |
| Augusta County .....                 | 1,223                                 | 6,355                   | 15,030                 | 4,861   | 3,275          | 5,790              | 4,236            | —  | —  | —   |
| Bedford County .....                 | 670                                   | 5,727                   | 15,995                 | 4,534   | 11,259         | 1,040              | 3,757            | 69,369   | —  | 4,369                                     |
| Chesapeake .....                     | 3,452                                 | 24,904                  | 76,538                 | 12,462  | 38,044         | 10,113             | —                | —  | —  | —   |
| Chesterfield County .....            | 4,670                                 | 37,172                  | 98,100                 | 18,623  | 58,321         | 2,847              | 16,117           | 552,656  | 97,041                                   | 53,449                                    |
| Fairfax County .....                 | 14,823                                | 138,339                 | 348,524                | 100,392 | 179,556        | 442                | 59,140           | 1,334,031  | 155,000                                  | 3,776                                     |
| Fauquier County .....                | 1,020                                 | 7,706                   | 18,629                 | 4,746   | 2,020          | 480                | 5,975            | 154,230  | —  | 13,930                                    |
| Frederick County .....               | 2,166                                 | 9,130                   | 20,372                 | 4,616   | 21,139         | 2,809              | 5,760            | 121,063  | 5,720                                    | 8,881                                     |
| Hampton .....                        | 3,682                                 | 12,507                  | 39,533                 | 10,816  | 8,009          | 1,121              | 534              | 135,093  | —  | 2,862                                     |
| Hanover County .....                 | 2,868                                 | 8,228                   | 24,330                 | 7,327   | 13,383         | 1,057              | 6,061            | 130,141  | 35,045                                   | 36,365                                    |
| Henrico County .....                 | 4,634                                 | 25,391                  | 77,603                 | 19,334  | 77,599         | 2,502              | 13,836           | 343,663  | 128,116                                  | 45,095                                    |
| Loudoun County .....                 | 8,719                                 | 42,071                  | 122,151                | 21,087  | 167,307        | 1,793              | 3,003            | 892,917  | 242,196                                  | 108,417                                   |
| Newport News .....                   | 7,923                                 | 18,337                  | 56,909                 | 15,097  | 18,990         | 9,151              | 525              | —  | 4,202                                    | 14,693                                    |
| Norfolk .....                        | 10,285                                | 18,353                  | 52,444                 | 16,600  | 19,530         | 7,802              | 59               | 54,185   | —  | 157                                       |
| Portsmouth .....                     | 2,446                                 | 8,231                   | 28,798                 | 8,058   | 12,624         | 4,925              | 299              | —  | —  | —   |
| Prince William County .....          | 25,129                                | 54,756                  | 129,827                | 30,210  | 98,300         | 26,376             | 25,981           | 535,564  | 51,020                                   | 35,066                                    |
| Richmond .....                       | 1,761                                 | 18,717                  | 47,745                 | 11,921  | 5,105          | 2,792              | 3,356            | 62,127   | —  | 5,000                                     |
| Roanoke .....                        | 2,707                                 | 9,121                   | 28,673                 | 5,801   | 34,493         | 678                | 3,506            | 105,147  | 16,931                                   | 12,351                                    |
| Roanoke County .....                 | 1,339                                 | 8,552                   | 19,251                 | 6,128   | 18,281         | 591                | 4,280            | 125,273  | 47,914                                   | 6,230                                     |
| Rockingham County .....              | 1,669                                 | 7,749                   | 18,498                 | 5,361   | 37,004         | 5,838              | 3,733            | 107,667  | 37,261                                   | —   |
| Spotsylvania County .....            | 2,205                                 | 12,862                  | 40,094                 | 9,450   | 21,218         | —                  | 12,123           | 298,013  | 17,823                                   | 21,355                                    |
| Stafford County .....                | 3,132                                 | 16,873                  | 38,756                 | 10,323  | 18,115         | 447                | 158              | 268,994  | 1,700                                    | 16,883                                    |
| Suffolk .....                        | 1,430                                 | 7,652                   | 23,785                 | 6,404   | 12,385         | 5,032              | 4,438            | 33,403   | —  | 7,515                                     |
| Virginia Beach .....                 | 4,914                                 | 45,358                  | 143,383                | 28,276  | 91,081         | 15,683             | 15,028           | 319,568  | 71,000                                   | 52,000                                    |
| Williamsburg-James City County ..... | 2,401                                 | 6,004                   | 19,310                 | 4,369   | 22,042         | —                  | —                | —  | —  | —   |
| York County .....                    | 1,875                                 | 7,331                   | 20,628                 | 4,380   | 11,585         | 2,438              | —                | —  | —  | —   |
| WASHINGTON—Con.                      |                                       |                         |                        |         |                |                    |                  |  |  |   |
| Independent Schools:—Con.            |                                       |                         |                        |         |                |                    |                  |  |  |   |
| Auburn .....                         | 592                                   | 8,260                   | 21,677                 | 7,388   | 13,376         | 475                | 5,431            | 108,065  | —  | 10,940                                    |
| Battle Ground .....                  | 1,099                                 | 8,193                   | 20,446                 | 5,047   | 10,021         | 235                | 3,351            | 67,745   | 3,710                                    | 8,621                                     |
| Bellevue .....                       | 892                                   | 8,584                   | 27,401                 | 12,828  | 46,223         | 78                 | 15,905           | 327,390  | —  | 19,425                                    |
| Bellingham .....                     | 734                                   | 5,696                   | 15,174                 | 5,024   | 27,258         | —                  | 4,253            | 94,210   | 20,000                                   | 6,305                                     |
| Bethel .....                         | 858                                   | 9,169                   | 28,117                 | 7,705   | 67,108         | 572                | 8,894            | 194,485  | 30,000                                   | 5,670                                     |
| Central Kitsap .....                 | 854                                   | 6,082                   | 18,999                 | 5,534   | 6,642          | —                  | 1,284            | 22,420   | —  | 9,015                                     |
| Central Valley .....                 | 687                                   | 7,281                   | 16,769                 | 7,731   | 1,236          | —                  | 2,319            | 66,654   | —  | 8,160                                     |
| Clover Park .....                    | 1,196                                 | 7,809                   | 24,728                 | 5,788   | 32,424         | 243                | 3,248            | 64,690   | —  | 1,300                                     |
| Edmonds .....                        | 603                                   | 10,558                  | 29,802                 | 7,743   | 54,529         | 961                | 12,935           | 277,450  | 42,430                                   | 20,725                                    |
| Everett .....                        | 1,073                                 | 9,680                   | 27,476                 | 7,313   | 45,787         | 853                | 12,564           | 243,935  | 9,545                                    | 34,440                                    |
| Evergreen .....                      | 916                                   | 15,361                  | 35,909                 | 9,164   | 12,852         | 455                | 10,739           | 207,590  | —  | 9,415                                     |
| Federal Way .....                    | 1,545                                 | 12,827                  | 26,573                 | 9,967   | 42,289         | 28                 | 7,806            | 178,543  | 37,000                                   | 10,557                                    |
| Highline .....                       | 691                                   | 11,330                  | 29,210                 | 8,213   | 67,408         | 110                | 16,648           | 319,535  | —  | 10,100                                    |
| Issaquah .....                       | 808                                   | 7,122                   | 24,220                 | 10,567  | 60,510         | 91                 | 16,401           | 337,875  | 36,475                                   | 39,475                                    |
| Kennewick .....                      | 627                                   | 6,554                   | 19,028                 | 6,633   | 9,184          | —                  | 1,952            | 94,530   | 68,000                                   | 6,305                                     |
| Kent .....                           | 1,109                                 | 17,983                  | 39,133                 | 12,284  | 41,776         | 285                | 11,782           | 250,928  | 25,000                                   | 15,844                                    |
| Lake Washington .....                | 1,155                                 | 14,067                  | 30,406                 | 11,336  | 60,343         | 365                | 15,906           | 348,175  | 80,000                                   | 17,060                                    |
| Marysville .....                     | 632                                   | 6,849                   | 18,443                 | 5,351   | 52,242         | 279                | 6,069            | 123,110  | —  | 10,050                                    |
| Mukilteo .....                       | 582                                   | 6,623                   | 21,678                 | 6,262   | 10,444         | 399                | 5,623            | 94,328   | —  | 13,968                                    |
| North Thurston .....                 | 1,043                                 | 7,112                   | 18,724                 | 5,677   | 56,752         | —                  | 7,102            | 151,132  | —  | 14,164                                    |
| Northshore .....                     | 573                                   | 9,908                   | 28,062                 | 8,624   | 52,104         | 28                 | 13,983           | 281,499  | —  | 24,440                                    |
| Pasco .....                          | 522                                   | 6,971                   | 19,284                 | 5,612   | 38,246         | —                  | 6,562            | 137,727  | —  | 3,885                                     |
| Puyallup .....                       | 1,442                                 | 11,571                  | 33,528                 | 8,821   | 25,159         | —                  | 12,100           | 243,793  | —  | 13,015                                    |
| Renton .....                         | 767                                   | 6,436                   | 20,453                 | 6,908   | 34,281         | 149                | 11,091           | 290,905  | 95,400                                   | 22,380                                    |



Table 15.

## Finances of Individual Public Elementary-Secondary School Systems With Enrollments of 10,000 or More: 2008–2009—Con.

(In thousands of dollars. Detail may not add to total because of rounding. For meaning of abbreviations and symbols, see introductory text)

| Geographic area           | Enrollment <sup>1</sup> | Elementary-secondary revenue |                 |                                |                      |                    |                                |               |                       |                      |
|---------------------------|-------------------------|------------------------------|-----------------|--------------------------------|----------------------|--------------------|--------------------------------|---------------|-----------------------|----------------------|
|                           |                         | Total                        | Federal sources |                                |                      |                    |                                | State sources |                       |                      |
|                           |                         |                              | Total           | Compen-<br>satory<br>(Title I) | Special<br>education | Child<br>nutrition | Other<br>and non-<br>specified | Total         | Formula<br>assistance | Special<br>education |
| <b>WASHINGTON—Con.</b>    |                         |                              |                 |                                |                      |                    |                                |               |                       |                      |
| Independent Schools:—Con. |                         |                              |                 |                                |                      |                    |                                |               |                       |                      |
| Richland .....            | 10,599                  | 105,971                      | 11,309          | 980                            | 1,922                | 1,221              | 7,186                          | 66,903        | 46,682                | 7,403                |
| Seattle .....             | 45,968                  | 666,643                      | 67,989          | 14,606                         | 10,716               | 7,923              | 34,744                         | 302,756       | 204,679               | 39,256               |
| South Kitsap .....        | 10,315                  | 93,545                       | 11,132          | 1,334                          | 2,241                | 1,455              | 6,102                          | 64,356        | 46,061                | 8,279                |
| Spokane .....             | 29,701                  | 349,260                      | 44,204          | 10,246                         | 6,152                | 7,189              | 20,617                         | 223,619       | 136,767               | 26,345               |
| Tacoma .....              | 29,500                  | 374,509                      | 49,076          | 11,712                         | 6,775                | 8,094              | 22,495                         | 206,315       | 131,528               | 24,933               |
| Vancouver .....           | 22,622                  | 233,901                      | 28,940          | 7,999                          | 4,437                | 4,085              | 12,419                         | 142,693       | 99,298                | 16,696               |
| Yakima .....              | 14,570                  | 169,815                      | 26,755          | 8,135                          | 3,120                | 5,094              | 10,406                         | 121,881       | 68,827                | 12,341               |
| <b>WEST VIRGINIA</b>      |                         |                              |                 |                                |                      |                    |                                |               |                       |                      |
| Independent Schools:      |                         |                              |                 |                                |                      |                    |                                |               |                       |                      |
| Berkeley County .....     | 17,214                  | 181,207                      | 14,125          | 3,146                          | —                    | 3,773              | 7,206                          | 98,223        | 58,018                | 282                  |
| Cabell County .....       | 12,522                  | 144,184                      | 16,361          | 5,274                          | —                    | 3,271              | 7,816                          | 78,314        | 47,773                | 215                  |
| Harrison County .....     | 11,192                  | 120,623                      | 13,314          | 3,655                          | —                    | 2,638              | 7,021                          | 69,034        | 41,824                | 289                  |
| Kanawha County .....      | 28,465                  | 319,705                      | 37,905          | 9,944                          | —                    | 7,880              | 20,081                         | 171,375       | 101,923               | 408                  |
| Monongalia County .....   | 10,294                  | 122,804                      | 11,692          | 2,203                          | —                    | 1,735              | 7,754                          | 59,878        | 34,433                | 173                  |
| Raleigh County .....      | 12,316                  | 131,587                      | 14,892          | 4,638                          | —                    | 3,370              | 6,884                          | 76,117        | 48,874                | 188                  |
| Wood County .....         | 13,481                  | 143,817                      | 14,632          | 4,739                          | —                    | 2,929              | 6,964                          | 87,472        | 54,326                | 220                  |
| <b>WISCONSIN</b>          |                         |                              |                 |                                |                      |                    |                                |               |                       |                      |
| Independent Schools:      |                         |                              |                 |                                |                      |                    |                                |               |                       |                      |
| Appleton Area .....       | 15,235                  | 173,602                      | 20,454          | 2,065                          | 4,085                | 2,257              | 12,047                         | 86,379        | 77,462                | 5,765                |
| Eau Claire Area .....     | 10,730                  | 131,526                      | 13,727          | 1,880                          | 2,396                | 1,573              | 7,878                          | 61,232        | 53,915                | 3,954                |
| Green Bay .....           | 20,573                  | 245,232                      | 35,830          | 6,597                          | 6,618                | 5,003              | 17,612                         | 129,209       | 110,457               | 10,983               |
| Janesville .....          | 10,571                  | 121,242                      | 15,749          | 1,322                          | 3,036                | 1,538              | 9,853                          | 66,440        | 60,000                | 4,070                |
| Kenosha .....             | 22,772                  | 272,611                      | 37,478          | 7,738                          | 5,535                | 3,744              | 20,461                         | 142,597       | 126,251               | 9,668                |
| Madison .....             | 24,496                  | 361,742                      | 31,211          | 5,591                          | 8,013                | 5,421              | 12,186                         | 82,560        | 53,148                | 18,043               |
| Milwaukee .....           | 85,381                  | 1,240,232                    | 287,789         | 100,234                        | 30,910               | 31,487             | 125,158                        | 631,991       | 481,933               | 47,565               |
| Oshkosh Area .....        | 10,331                  | 114,990                      | 13,792          | 1,412                          | 2,478                | 1,301              | 8,601                          | 61,256        | 54,623                | 4,857                |
| Racine .....              | 21,172                  | 252,920                      | 40,150          | 8,978                          | 6,197                | 4,211              | 20,764                         | 138,889       | 111,703               | 12,465               |
| Sheboygan Area .....      | 10,336                  | 130,072                      | 16,358          | 1,595                          | 2,643                | 1,486              | 10,634                         | 73,522        | 66,187                | 5,253                |
| Waukesha .....            | 12,990                  | 158,570                      | 14,090          | 1,285                          | 3,614                | 1,478              | 7,713                          | 55,085        | 45,029                | 6,716                |
| <b>WYOMING</b>            |                         |                              |                 |                                |                      |                    |                                |               |                       |                      |
| Independent Schools:      |                         |                              |                 |                                |                      |                    |                                |               |                       |                      |
| Laramie County 1 .....    | 12,933                  | 265,012                      | 12,782          | 3,969                          | 3,094                | 2,171              | 3,548                          | 215,196       | 128,685               | —                    |
| Natrona County .....      | 11,989                  | 210,031                      | 15,098          | 6,035                          | 2,331                | 1,915              | 4,817                          | 149,676       | 104,995               | —                    |

See footnotes at end of table.



Table 15.

## Finances of Individual Public Elementary-Secondary School Systems With Enrollments of 10,000 or More: 2008-2009—Con.

(In thousands of dollars. Detail may not add to total because of rounding. For meaning of abbreviations and symbols, see introductory text)

| Geographic area           | Elementary-secondary revenue—Con. |                         |         |               |                     |                                 |                          |                           |         |        |
|---------------------------|-----------------------------------|-------------------------|---------|---------------|---------------------|---------------------------------|--------------------------|---------------------------|---------|--------|
|                           | State sources—Con.                |                         |         | Local sources |                     |                                 |                          |                           |         |        |
|                           | Transportation                    | Other and non-specified | Total   | Total taxes   | Property taxes only | Parent government contributions | From cities and counties | From other school systems | Charges | Other  |
| WASHINGTON—Con.           |                                   |                         |         |               |                     |                                 |                          |                           |         |        |
| Independent Schools—Con.  |                                   |                         |         |               |                     |                                 |                          |                           |         |        |
| Richland .....            |                                   | 10,252                  | 27,759  | 21,154        | 21,154              | —                               | —                        | —                         | 3,336   | 3,269  |
| Seattle .....             | 19,255                            | 39,566                  | 295,898 | 229,806       | 229,806             | —                               | —                        | —                         | 13,856  | 52,236 |
| South Kitsap .....        | 3,340                             | 6,676                   | 18,057  | 13,822        | 13,811              | —                               | 13                       | —                         | 2,977   | 1,245  |
| Spokane .....             | 6,299                             | 54,208                  | 81,437  | 67,365        | 67,365              | —                               | —                        | 160                       | 7,951   | 5,961  |
| Tacoma .....              | 6,004                             | 43,850                  | 119,118 | 106,279       | 106,279             | —                               | —                        | 1,478                     | 5,716   | 5,645  |
| Vancouver .....           | 6,213                             | 20,486                  | 62,268  | 53,537        | 53,537              | —                               | —                        | 767                       | 4,717   | 3,247  |
| Yakima .....              | 2,473                             | 38,240                  | 21,179  | 18,100        | 18,100              | —                               | —                        | 571                       | 1,340   | 1,168  |
| WEST VIRGINIA—Con.        |                                   |                         |         |               |                     |                                 |                          |                           |         |        |
| Independent Schools:—Con. |                                   |                         |         |               |                     |                                 |                          |                           |         |        |
| Berkeley County .....     | 1,765                             | 38,158                  | 68,859  | 64,795        | 64,795              | —                               | —                        | —                         | 3,037   | 1,027  |
| Cabell County .....       | 768                               | 29,558                  | 49,509  | 44,878        | 44,878              | —                               | 1                        | —                         | 1,310   | 3,320  |
| Harrison County .....     | 631                               | 26,290                  | 38,275  | 35,976        | 35,976              | —                               | —                        | —                         | 1,126   | 1,173  |
| Kanawha County .....      | 1,413                             | 67,631                  | 110,425 | 99,255        | 99,255              | —                               | 402                      | 383                       | 6,889   | 3,496  |
| Monongalia County .....   | 807                               | 24,465                  | 51,234  | 45,945        | 45,945              | —                               | 106                      | —                         | 1,476   | 3,707  |
| Raleigh County .....      | 993                               | 26,062                  | 40,578  | 36,791        | 36,791              | —                               | —                        | 67                        | 1,207   | 2,513  |
| Wood County .....         | 601                               | 32,325                  | 41,713  | 38,240        | 38,240              | —                               | 10                       | 31                        | 2,285   | 1,147  |
| WISCONSIN—Con.            |                                   |                         |         |               |                     |                                 |                          |                           |         |        |
| Independent Schools:—Con. |                                   |                         |         |               |                     |                                 |                          |                           |         |        |
| Appleton Area .....       | 126                               | 3,026                   | 66,769  | 55,484        | 55,484              | —                               | 1                        | 6,035                     | 3,817   | 1,432  |
| Eau Claire Area .....     | 235                               | 3,128                   | 56,567  | 50,478        | 50,478              | —                               | 684                      | 1,016                     | 3,195   | 1,194  |
| Green Bay .....           | 234                               | 7,535                   | 80,193  | 73,931        | 73,931              | —                               | —                        | 1,295                     | 3,912   | 1,055  |
| Janesville .....          | 50                                | 2,320                   | 39,053  | 34,617        | 34,617              | —                               | 48                       | 1,272                     | 2,133   | 983    |
| Kenosha .....             | 264                               | 6,414                   | 92,536  | 85,072        | 85,072              | —                               | 192                      | 243                       | 5,946   | 1,083  |
| Madison .....             | 157                               | 11,212                  | 247,971 | 232,802       | 232,802             | —                               | 1                        | 2,491                     | 9,145   | 3,532  |
| Milwaukee .....           | 2,754                             | 99,739                  | 320,452 | 287,825       | 287,825             | —                               | 13,279                   | 2,662                     | 10,620  | 6,066  |
| Oshkosh Area .....        | 137                               | 1,639                   | 39,942  | 35,949        | 35,949              | —                               | 29                       | 507                       | 2,151   | 1,306  |
| Racine .....              | 375                               | 14,346                  | 73,881  | 70,101        | 70,101              | —                               | 5                        | 147                       | 2,917   | 711    |
| Sheboygan Area .....      | 101                               | 1,981                   | 40,192  | 35,950        | 35,950              | —                               | 24                       | 1,119                     | 2,375   | 724    |
| Waukesha .....            | 309                               | 3,031                   | 89,395  | 79,293        | 79,293              | —                               | 10                       | 6,204                     | 3,121   | 767    |
| WYOMING—Con.              |                                   |                         |         |               |                     |                                 |                          |                           |         |        |
| Independent Schools:—Con. |                                   |                         |         |               |                     |                                 |                          |                           |         |        |
| Laramie County 1 .....    | —                                 | 86,511                  | 37,034  | 24,861        | 24,824              | —                               | 8,142                    | 6                         | 2,122   | 1,903  |
| Natrona County .....      | —                                 | 44,681                  | 45,257  | 32,320        | 32,219              | —                               | 9,733                    | —                         | 2,219   | 985    |

See footnotes at end of table.

Table 15.

## Finances of Individual Public Elementary-Secondary School Systems With Enrollments of 10,000 or More: 2008–2009—Con.

(In thousands of dollars. Detail may not add to total because of rounding. For meaning of abbreviations and symbols, see introductory text)

| Geographic area           | Elementary-secondary expenditure |           |                      |                    |                        |                   |         |                  |               |        |
|---------------------------|----------------------------------|-----------|----------------------|--------------------|------------------------|-------------------|---------|------------------|---------------|--------|
|                           | Current spending                 |           |                      |                    |                        |                   |         |                  |               |        |
|                           | Total                            | Total     | For selected objects |                    | For selected functions |                   |         |                  |               |        |
|                           |                                  |           | Salaries and wages   | Employee benefits  | Instruction            |                   |         | Support services |               |        |
|                           |                                  |           |                      | Total <sup>2</sup> | Salaries and wages     | Employee benefits | Total   | Pupil support    | Staff support |        |
| <b>WASHINGTON—Con.</b>    |                                  |           |                      |                    |                        |                   |         |                  |               |        |
| Independent Schools:—Con. |                                  |           |                      |                    |                        |                   |         |                  |               |        |
| Richland .....            | 102,828                          | 93,670    | 56,101               | 19,188             | 53,163                 | 36,228            | 11,767  | 35,862           | 6,651         | 3,514  |
| Seattle .....             | 697,142                          | 531,789   | 331,246              | 106,862            | 303,591                | 210,882           | 66,342  | 210,769          | 41,078        | 32,860 |
| South Kitsap .....        | 93,453                           | 91,806    | 57,861               | 19,543             | 52,964                 | 36,570            | 11,674  | 34,628           | 7,845         | 3,623  |
| Spokane .....             | 345,630                          | 299,075   | 189,918              | 62,375             | 179,266                | 126,777           | 40,279  | 99,624           | 17,674        | 14,861 |
| Tacoma .....              | 380,603                          | 310,512   | 201,967              | 68,445             | 184,691                | 129,862           | 42,883  | 111,742          | 26,218        | 14,242 |
| Vancouver .....           | 217,582                          | 209,204   | 133,474              | 45,981             | 124,488                | 85,989            | 29,269  | 75,385           | 14,580        | 11,043 |
| Yakima .....              | 162,803                          | 148,223   | 90,339               | 31,800             | 94,777                 | 61,848            | 21,375  | 46,569           | 10,002        | 7,614  |
| <b>WEST VIRGINIA—Con.</b> |                                  |           |                      |                    |                        |                   |         |                  |               |        |
| Independent Schools:—Con. |                                  |           |                      |                    |                        |                   |         |                  |               |        |
| Berkeley County .....     | 178,247                          | 173,073   | 98,853               | 47,705             | 104,082                | 66,421            | 31,179  | 58,243           | 6,956         | 6,596  |
| Cabell County .....       | 161,505                          | 132,300   | 70,433               | 35,517             | 78,784                 | 45,950            | 22,344  | 42,419           | 5,231         | 6,008  |
| Harrison County .....     | 121,894                          | 117,764   | 65,343               | 33,289             | 67,195                 | 39,438            | 19,887  | 43,793           | 5,289         | 7,637  |
| Kanawha County .....      | 309,692                          | 299,172   | 170,230              | 83,369             | 177,039                | 111,732           | 53,868  | 93,944           | 13,248        | 7,709  |
| Monongalia County .....   | 125,382                          | 109,985   | 62,023               | 31,513             | 63,049                 | 40,645            | 19,478  | 39,085           | 5,727         | 4,200  |
| Raleigh County .....      | 133,081                          | 121,431   | 68,308               | 32,359             | 69,984                 | 44,050            | 21,050  | 42,983           | 5,673         | 4,840  |
| Wood County .....         | 148,577                          | 139,647   | 79,684               | 39,865             | 88,347                 | 54,105            | 27,725  | 42,043           | 4,415         | 5,738  |
| <b>WISCONSIN—Con.</b>     |                                  |           |                      |                    |                        |                   |         |                  |               |        |
| Independent Schools:—Con. |                                  |           |                      |                    |                        |                   |         |                  |               |        |
| Appleton Area .....       | 170,134                          | 162,597   | 87,492               | 47,514             | 104,134                | 67,434            | 32,248  | 51,792           | 7,827         | 7,120  |
| Eau Claire Area .....     | 123,823                          | 116,106   | 61,444               | 34,753             | 67,936                 | 44,201            | 20,241  | 41,685           | 4,365         | 4,313  |
| Green Bay .....           | 231,530                          | 220,438   | 127,704              | 61,154             | 136,403                | 89,848            | 40,054  | 73,106           | 11,784        | 11,333 |
| Janesville .....          | 154,707                          | 110,269   | 63,889               | 27,854             | 67,544                 | 46,361            | 17,953  | 38,861           | 7,062         | 4,751  |
| Kenosha .....             | 274,573                          | 256,775   | 138,728              | 77,371             | 163,849                | 99,713            | 55,916  | 83,247           | 13,827        | 14,039 |
| Madison .....             | 347,567                          | 325,190   | 183,498              | 88,394             | 185,971                | 123,285           | 56,681  | 114,923          | 20,791        | 16,804 |
| Milwaukee .....           | 1,232,115                        | 1,171,566 | 543,940              | 334,244            | 651,653                | 367,424           | 183,933 | 450,605          | 55,302        | 71,089 |
| Oshkosh Area .....        | 111,403                          | 106,308   | 57,978               | 31,025             | 67,474                 | 43,197            | 21,195  | 34,491           | 5,067         | 4,542  |
| Racine .....              | 251,939                          | 239,491   | 128,433              | 68,987             | 151,108                | 93,412            | 49,363  | 79,494           | 13,606        | 11,312 |
| Sheboygan Area .....      | 131,191                          | 123,824   | 71,996               | 34,924             | 82,852                 | 54,039            | 25,655  | 35,753           | 6,926         | 4,464  |
| Waukesha .....            | 149,781                          | 139,896   | 78,528               | 37,210             | 91,491                 | 60,972            | 28,451  | 43,920           | 5,836         | 4,437  |
| <b>WYOMING—Con.</b>       |                                  |           |                      |                    |                        |                   |         |                  |               |        |
| Independent Schools:—Con. |                                  |           |                      |                    |                        |                   |         |                  |               |        |
| Laramie County 1 .....    | 258,398                          | 175,755   | 109,134              | 41,136             | 104,882                | 69,947            | 25,615  | 65,572           | 10,640        | 13,192 |
| Natrona County .....      | 211,285                          | 165,564   | 102,074              | 39,553             | 100,065                | 66,252            | 25,534  | 60,728           | 8,855         | 13,983 |

See footnotes at end of table.

Table 15.

## Finances of Individual Public Elementary-Secondary School Systems With Enrollments of 10,000 or More: 2008–2009—Con.

(In thousands of dollars. Detail may not add to total because of rounding. For meaning of abbreviations and symbols, see introductory text)

| Geographic area             | Elementary-secondary expenditure—Con. |                         |                        |        |                |                    |                  | Indebtedness   |  |   |
|-----------------------------|---------------------------------------|-------------------------|------------------------|--------|----------------|--------------------|------------------|--|--|---|
|                             | Current spending—Con.                 |                         |                        |        | Capital outlay | Inter-governmental | Interest on debt | Total long-term debt outstanding at end of fiscal year | Long-term debt issued during fiscal year | Long-term debt retired during fiscal year |
|                             | For selected functions—Con.           |                         |                        |        |                |                    |                  |  |  |   |
|                             | Support services—Con.                 |                         |                        |        |                |                    |                  |  |  |   |
| General administration      | School administration                 | Other and non-specified | Other current spending |        |                |                    |                  |  |  |   |
| <b>WASHINGTON—Con.</b>      |                                       |                         |                        |        |                |                    |                  |  |  |   |
| Independent Schools—Con.    |                                       |                         |                        |        |                |                    |                  |  |  |   |
| Richland . . . . .          | 519                                   | 5,638                   | 19,540                 | 4,645  | 5,695          | 16                 | 3,447            | 74,545   | —  | 4,025                                     |
| Seattle . . . . .           | 8,597                                 | 30,955                  | 97,279                 | 17,429 | 146,915        | —                  | 18,438           | 358,455  | —  | 63,275                                    |
| South Kitsap . . . . .      | 822                                   | 5,629                   | 16,709                 | 4,214  | 1,293          | 152                | 202              | 3,283  | —  | 278                                       |
| Spokane . . . . .           | 1,366                                 | 19,714                  | 46,009                 | 20,185 | 38,450         | —                  | 8,105            | 201,868  | 47,085                                   | 22,812                                    |
| Tacoma . . . . .            | 1,697                                 | 20,757                  | 48,828                 | 14,079 | 54,921         | —                  | 15,170           | 290,060  | —  | 24,510                                    |
| Vancouver . . . . .         | 964                                   | 13,891                  | 34,907                 | 9,331  | 1,848          | —                  | 6,530            | 156,222  | —  | 12,500                                    |
| Yakima . . . . .            | 1,264                                 | 8,897                   | 18,792                 | 6,877  | 13,434         | —                  | 1,146            | 65,510   | 50,000                                   | 7,425                                     |
| <b>WEST VIRGINIA—Con.</b>   |                                       |                         |                        |        |                |                    |                  |  |  |   |
| Independent Schools—Con.    |                                       |                         |                        |        |                |                    |                  |  |  |   |
| Berkeley County . . . . .   | 2,346                                 | 9,649                   | 32,696                 | 10,748 | 3,621          | 591                | 962              | 18,900   | —  | 3,210                                     |
| Cabell County . . . . .     | 1,094                                 | 5,768                   | 24,318                 | 11,097 | 26,736         | 12                 | 2,457            | 51,410   | —  | 3,130                                     |
| Harrison County . . . . .   | 1,774                                 | 6,431                   | 22,662                 | 6,776  | 4,130          | —                  | —                | —  | —  | —   |
| Kanawha County . . . . .    | 3,091                                 | 15,581                  | 54,315                 | 28,189 | 10,165         | 6                  | 349              | 3,815  | —  | 3,600                                     |
| Monongalia County . . . . . | 1,409                                 | 5,861                   | 21,888                 | 7,851  | 13,010         | 8                  | 2,379            | 46,125   | —  | 1,035                                     |
| Raleigh County . . . . .    | 2,519                                 | 6,086                   | 23,865                 | 8,464  | 11,539         | 8                  | 103              | —  | —  | 2,755                                     |
| Wood County . . . . .       | 1,676                                 | 7,122                   | 23,092                 | 9,257  | 7,700          | 6                  | 1,224            | 28,115   | —  | 1,915                                     |
| <b>WISCONSIN—Con.</b>       |                                       |                         |                        |        |                |                    |                  |  |  |   |
| Independent Schools—Con.    |                                       |                         |                        |        |                |                    |                  |  |  |   |
| Appleton Area . . . . .     | 1,532                                 | 8,205                   | 27,108                 | 6,671  | 3,204          | 2,014              | 2,319            | 49,240   | —  | 5,866                                     |
| Eau Claire Area . . . . .   | 1,610                                 | 6,041                   | 25,356                 | 6,485  | 4,867          | 1,780              | 1,070            | 23,541   | 110                                      | 6,650                                     |
| Green Bay . . . . .         | 2,110                                 | 14,504                  | 33,375                 | 10,929 | 4,216          | 3,952              | 2,924            | 61,228   | 673                                      | 10,310                                    |
| Janesville . . . . .        | 1,494                                 | 4,853                   | 20,701                 | 3,864  | 39,531         | 1,749              | 3,158            | 85,005   | 37,795                                   | 6,080                                     |
| Kenosha . . . . .           | 2,109                                 | 13,400                  | 39,872                 | 9,679  | 12,185         | 1,155              | 4,458            | 110,945  | 20,000                                   | 8,210                                     |
| Madison . . . . .           | 4,372                                 | 19,300                  | 53,656                 | 24,296 | 15,093         | 3,293              | 3,991            | 49,148   | —  | 8,141                                     |
| Milwaukee . . . . .         | 30,569                                | 57,132                  | 236,513                | 69,308 | 24,772         | 25,729             | 10,048           | 390,400  | 6,673                                    | 21,834                                    |
| Oshkosh Area . . . . .      | 1,342                                 | 5,147                   | 18,393                 | 4,343  | 2,108          | 1,780              | 1,207            | 15,461   | 3,230                                    | 7,376                                     |
| Racine . . . . .            | 3,085                                 | 10,749                  | 40,742                 | 8,889  | 7,052          | 4,231              | 1,165            | 27,969   | 16,445                                   | 16,178                                    |
| Sheboygan Area . . . . .    | 2,503                                 | 6,347                   | 15,513                 | 5,219  | 4,241          | 1,355              | 1,771            | 46,870   | 431                                      | 3,221                                     |
| Waukesha . . . . .          | 2,933                                 | 7,367                   | 23,347                 | 4,485  | 4,294          | 4,078              | 1,513            | 28,374   | —  | 4,027                                     |
| <b>WYOMING—Con.</b>         |                                       |                         |                        |        |                |                    |                  |  |  |   |
| Independent Schools—Con.    |                                       |                         |                        |        |                |                    |                  |  |  |   |
| Laramie County 1 . . . . .  | 1,167                                 | 10,148                  | 30,425                 | 5,301  | 82,388         | 255                | —                | —  | —  | —   |
| Natrona County . . . . .    | 1,024                                 | 9,111                   | 27,755                 | 4,771  | 45,286         | 435                | —                | —  | —  | —   |

<sup>1</sup> Enrollments reflect fall 2008 memberships reported to the National Center for Education Statistics in the Public Elementary-Secondary Education Agency Universe Survey.<sup>2</sup> Includes amounts not shown separately.

Notes: See Appendix B for a description of state-specific reporting anomalies. Revenue from and payments to other school systems are included in this table. Expenditure for adult education, community services, and other non-elementary-secondary programs are included under total elementary-secondary expenditure, total current spending, and other current spending, but are excluded in the per pupil data displayed in Table 17. Refer to the introductory text for an explanation concerning tax revenue for dependent school systems. Data for specific state revenue programs are generally comparable for school systems in the same state but are not for school systems in other states. Due to enrollments under 10,000, Maine and Vermont are not shown on the individual unit tables.

Source: 2009 Annual Survey of Local Government Finances—School Systems. Data are not subject to sampling error, but for information on nonsampling error and definitions, see introductory text. Data users who create their own estimates from these tables should cite the U.S. Census Bureau as the source of the original data only.

Table 16.

## Percentage Distribution of Revenue of Public Elementary-Secondary School Systems With Enrollments of 10,000 or More: 2008–2009

(Detail may not add to total because of rounding. For meaning of abbreviations and symbols, see introductory text)

| Geographic area                        | Total | Federal sources    |                        | State sources      |                    | Local sources      |  |                         |         |
|--|-------|--------------------|------------------------|--------------------|--------------------|--------------------|--|-------------------------|---------|
|  |       | Total <sup>1</sup> | Compensatory (Title I) | Total <sup>1</sup> | Formula assistance | Total <sup>1</sup> | Taxes and parent government contribution | Other local governments | Charges |
| <b>ALABAMA</b>                         |       |                    |                        |                    |                    |                    |  |                         |         |
| Independent Schools:                   |       |                    |                        |                    |                    |                    |  |                         |         |
| Baldwin County . . . . .               | 100   | 7.3                | 2.0                    | 46.7               | 35.2               | 46.0               | 20.8                                     | 16.9                    | 4.7     |
| Birmingham . . . . .                   | 100   | 15.2               | 6.8                    | 50.7               | 39.8               | 34.0               | 26.2                                     | 1.8                     | 1.4     |
| Elmore County . . . . .                | 100   | 10.5               | 2.4                    | 64.7               | 50.6               | 24.8               | 9.6                                      | 7.4                     | 5.8     |
| Hoover . . . . .                       | 100   | 2.9                | 0.4                    | 41.0               | 30.3               | 56.0               | 42.4                                     | 2.1                     | 7.2     |
| Huntsville . . . . .                   | 100   | 8.3                | 2.7                    | 50.8               | 40.9               | 40.9               | 18.1                                     | 16.7                    | 2.7     |
| Jefferson County . . . . .             | 100   | 8.8                | 2.1                    | 57.7               | 44.1               | 33.5               | 23.3                                     | 0.3                     | 4.5     |
| Madison County . . . . .               | 100   | 6.7                | 1.1                    | 59.8               | 49.6               | 33.6               | 10.7                                     | 12.5                    | 7.0     |
| Mobile County . . . . .                | 100   | 13.2               | 5.1                    | 59.8               | 45.6               | 27.0               | 18.3                                     | 3.3                     | 2.3     |
| Montgomery County . . . . .            | 100   | 11.9               | 4.4                    | 54.6               | 40.9               | 33.5               | 8.9                                      | 21.3                    | 1.5     |
| Shelby County . . . . .                | 100   | 5.3                | 1.1                    | 51.9               | 40.6               | 42.7               | 28.1                                     | 4.2                     | 6.9     |
| Tuscaloosa . . . . .                   | 100   | 9.7                | 3.6                    | 45.1               | 32.6               | 45.2               | 22.7                                     | 9.9                     | 1.9     |
| Tuscaloosa County . . . . .            | 100   | 8.2                | 2.3                    | 60.1               | 44.8               | 31.7               | 7.7                                      | 15.0                    | 6.0     |
| <b>ALASKA</b>                          |       |                    |                        |                    |                    |                    |  |                         |         |
| Dependent Schools:                     |       |                    |                        |                    |                    |                    |  |                         |         |
| Anchorage . . . . .                    | 100   | 10.1               | 2.2                    | 59.2               | 43.4               | 30.6               | 27.5                                     | –                       | 1.9     |
| Fairbanks North Star Borough . . . . . | 100   | 12.8               | 1.8                    | 63.3               | 47.1               | 23.9               | 21.3                                     | –                       | 2.2     |
| Matanuska-Susitna Borough . . . . .    | 100   | 7.0                | 1.8                    | 70.7               | 53.4               | 22.3               | 20.6                                     | –                       | 0.7     |
| <b>ARIZONA</b>                         |       |                    |                        |                    |                    |                    |  |                         |         |
| Independent Schools:                   |       |                    |                        |                    |                    |                    |  |                         |         |
| Alhambra Elementary . . . . .          | 100   | 18.9               | 7.5                    | 57.9               | 56.7               | 23.1               | 17.2                                     | –                       | 1.0     |
| Amphitheater Unified . . . . .         | 100   | 13.5               | 2.4                    | 32.2               | 30.9               | 54.3               | 41.7                                     | 1.8                     | 3.4     |
| Cartwright Elementary . . . . .        | 100   | 16.0               | 6.5                    | 66.1               | 59.0               | 17.9               | 15.1                                     | –                       | 0.6     |
| Chandler Unified . . . . .             | 100   | 5.7                | 1.3                    | 48.2               | 45.8               | 46.1               | 36.2                                     | 1.1                     | 4.5     |
| Deer Valley Unified . . . . .          | 100   | 6.0                | 1.2                    | 39.7               | 38.0               | 54.3               | 46.0                                     | 0.7                     | 4.9     |
| Dysart Unified . . . . .               | 100   | 6.2                | 0.7                    | 54.0               | 41.7               | 39.8               | 34.0                                     | 0.7                     | 2.5     |
| Flagstaff Unified . . . . .            | 100   | 11.0               | 2.8                    | 32.3               | 30.4               | 56.7               | 49.5                                     | 1.5                     | 2.6     |
| Gilbert Unified . . . . .              | 100   | 3.9                | 0.3                    | 49.1               | 47.7               | 47.0               | 35.0                                     | 1.9                     | 5.5     |
| Glendale Elementary . . . . .          | 100   | 15.3               | 5.0                    | 54.5               | 52.9               | 30.2               | 18.8                                     | 0.1                     | 1.0     |
| Glendale Union High . . . . .          | 100   | 8.9                | 2.5                    | 40.9               | 39.4               | 50.1               | 41.5                                     | 2.8                     | 4.8     |
| Kyrene Elementary . . . . .            | 100   | 4.1                | 0.6                    | 36.6               | 34.8               | 59.3               | 40.3                                     | 0.1                     | 3.7     |
| Litchfield Elementary . . . . .        | 100   | 5.6                | 0.6                    | 62.2               | 51.6               | 32.2               | 25.6                                     | –                       | 3.1     |
| Marana Unified . . . . .               | 100   | 6.5                | 1.0                    | 49.3               | 47.2               | 44.2               | 35.8                                     | 1.4                     | 3.6     |
| Mesa Unified . . . . .                 | 100   | 9.3                | 2.7                    | 47.2               | 45.7               | 43.5               | 28.7                                     | 0.6                     | 3.2     |
| Paradise Valley Unified . . . . .      | 100   | 6.6                | 1.5                    | 29.5               | 28.2               | 64.0               | 57.0                                     | 0.9                     | 3.1     |
| Pendergast Elementary . . . . .        | 100   | 9.6                | 1.5                    | 59.7               | 57.2               | 30.7               | 26.9                                     | 0.7                     | 1.3     |
| Peoria Unified . . . . .               | 100   | 6.2                | 1.2                    | 51.3               | 48.8               | 42.5               | 35.0                                     | 1.9                     | 3.6     |
| Phoenix Union High . . . . .           | 100   | 11.1               | 4.7                    | 21.2               | 20.1               | 67.7               | 62.7                                     | 0.2                     | 2.0     |
| Roosevelt Elementary . . . . .         | 100   | 31.0               | 15.8                   | 41.8               | 39.5               | 27.2               | 25.2                                     | –                       | 0.5     |
| Scottsdale Unified . . . . .           | 100   | 4.8                | 1.0                    | 13.0               | 11.9               | 82.3               | 72.0                                     | 0.9                     | 4.8     |
| Sunnyside Unified . . . . .            | 100   | 15.5               | 6.2                    | 56.0               | 54.7               | 28.6               | 23.3                                     | 1.4                     | 1.9     |
| Tempe Elementary . . . . .             | 100   | 13.1               | 3.8                    | 31.4               | 30.3               | 55.4               | 49.8                                     | 0.1                     | 1.5     |
| Tempe Union High . . . . .             | 100   | 4.3                | 1.1                    | 14.4               | 12.9               | 81.3               | 65.6                                     | 3.6                     | 6.3     |
| Tucson Unified . . . . .               | 100   | 12.0               | 4.3                    | 45.4               | 44.1               | 42.5               | 37.6                                     | 1.4                     | 1.9     |
| Washington Elementary . . . . .        | 100   | 13.2               | 3.7                    | 43.4               | 42.2               | 43.4               | 29.5                                     | 1.3                     | 1.2     |
| Yuma Elementary . . . . .              | 100   | 17.4               | 6.6                    | 51.9               | 48.9               | 30.7               | 16.7                                     | 11.1                    | 1.6     |
| Yuma Union High . . . . .              | 100   | 11.1               | 3.8                    | 46.4               | 44.3               | 42.5               | 32.4                                     | 4.0                     | 3.5     |
| <b>ARKANSAS</b>                        |       |                    |                        |                    |                    |                    |  |                         |         |
| Independent Schools:                   |       |                    |                        |                    |                    |                    |  |                         |         |
| Bentonville . . . . .                  | 100   | 4.9                | 0.7                    | 72.4               | 32.3               | 22.7               | 15.0                                     | –                       | 5.7     |
| Fort Smith . . . . .                   | 100   | 14.2               | 3.8                    | 69.4               | 36.5               | 16.4               | 9.8                                      | –                       | 2.2     |
| Little Rock . . . . .                  | 100   | 9.4                | 3.0                    | 74.3               | 20.8               | 16.3               | 12.6                                     | 0.2                     | 1.9     |
| Pulaski County Special . . . . .       | 100   | 9.1                | 2.6                    | 74.0               | 25.8               | 16.9               | 12.6                                     | 0.2                     | 3.1     |
| Rogers . . . . .                       | 100   | 8.2                | 1.5                    | 74.1               | 33.5               | 17.8               | 13.1                                     | 0.1                     | 4.3     |
| Springdale . . . . .                   | 100   | 8.7                | 1.8                    | 76.5               | 42.2               | 14.8               | 10.1                                     | –                       | 4.0     |
| <b>CALIFORNIA</b>                      |       |                    |                        |                    |                    |                    |  |                         |         |
| Independent Schools:                   |       |                    |                        |                    |                    |                    |  |                         |         |
| ABC Unified . . . . .                  | 100   | 10.5               | 1.3                    | 75.2               | 49.1               | 14.3               | 8.4                                      | 1.7                     | 1.7     |
| Alameda Unified . . . . .              | 100   | 9.8                | 1.4                    | 50.7               | 33.9               | 39.6               | 29.0                                     | 6.2                     | 0.9     |
| Alhambra . . . . .                     | 100   | 11.7               | 2.5                    | 69.3               | 44.0               | 19.0               | 10.2                                     | 5.9                     | 0.7     |
| Alum Rock Union Elementary . . . . .   | 100   | 14.9               | 3.4                    | 54.5               | 32.0               | 30.6               | 25.6                                     | 1.8                     | 0.8     |
| Alvord Unified . . . . .               | 100   | 12.7               | 2.5                    | 64.3               | 46.4               | 23.0               | 15.9                                     | 3.9                     | 0.8     |
| Anaheim Elementary . . . . .           | 100   | 13.8               | 5.0                    | 54.5               | 21.7               | 31.7               | 28.8                                     | 0.4                     | 0.1     |

See footnote at end of table.

Table 16.

## Percentage Distribution of Revenue of Public Elementary-Secondary School Systems With Enrollments of 10,000 or More: 2008–2009—Con.

(Detail may not add to total because of rounding. For meaning of abbreviations and symbols, see introductory text)

| Geographic area                          | Total | Federal sources    |                                | State sources      |                       | Local sources      |   |                               |         |
|--|-------|--------------------|--------------------------------|--------------------|-----------------------|--------------------|---|-------------------------------|---------|
|  |       | Total <sup>1</sup> | Compen-<br>satory<br>(Title I) | Total <sup>1</sup> | Formula<br>assistance | Total <sup>1</sup> | Taxes and<br>parent<br>government<br>contribution | Other<br>local<br>governments | Charges |
| <b>CALIFORNIA—Con.</b>                   |       |                    |                                |                    |                       |                    |   |                               |         |
| Independent Schools:—Con.                |       |                    |                                |                    |                       |                    |   |                               |         |
| Anaheim Union High . . . . .             | 100   | 16.2               | 1.5                            | 62.9               | 42.8                  | 20.9               | 17.4  | 0.6                           | 1.6     |
| Antelope Valley Union High . . . . .     | 100   | 10.1               | 1.3                            | 67.7               | 56.2                  | 22.2               | 11.6  | 6.8                           | 0.8     |
| Antioch Unified . . . . .                | 100   | 11.9               | 1.6                            | 61.5               | 44.6                  | 26.6               | 20.0  | 3.8                           | 1.6     |
| Apple Valley Unified . . . . .           | 100   | 13.4               | 2.9                            | 65.9               | 51.4                  | 20.7               | 15.2  | 3.3                           | 0.1     |
| Azusa Unified . . . . .                  | 100   | 12.5               | 3.3                            | 75.6               | 48.2                  | 11.9               | 9.1   | 0.3                           | 1.0     |
| Bakersfield Elementary . . . . .         | 100   | 18.9               | 7.3                            | 69.1               | 42.1                  | 12.0               | 8.9   | 0.3                           | 0.4     |
| Baldwin Park Unified . . . . .           | 100   | 12.3               | 2.7                            | 73.0               | 46.8                  | 14.6               | 7.1   | 4.6                           | 0.8     |
| Bellflower Unified . . . . .             | 100   | 13.0               | 2.6                            | 73.1               | 49.9                  | 14.0               | 7.7   | 1.8                           | 1.3     |
| Burbank Unified . . . . .                | 100   | 8.7                | 1.6                            | 61.3               | 40.0                  | 30.0               | 21.4  | 1.7                           | 1.3     |
| Cajon Valley Union Elementary . . . . .  | 100   | 12.3               | 3.7                            | 51.9               | 35.7                  | 35.9               | 21.1  | 7.8                           | 1.8     |
| Capistrano Unified . . . . .             | 100   | 9.4                | 0.7                            | 27.7               | 6.9                   | 62.8               | 56.9  | 0.7                           | 2.2     |
| Carlsbad Unified . . . . .               | 100   | 4.9                | 0.7                            | 13.2               | 0.5                   | 81.9               | 66.0  | 4.7                           | 1.7     |
| Central Unified . . . . .                | 100   | 10.8               | 1.6                            | 67.0               | 51.8                  | 22.2               | 12.6  | 3.7                           | 0.9     |
| Ceres Unified . . . . .                  | 100   | 12.5               | 1.6                            | 65.0               | 47.3                  | 22.5               | 11.9  | 7.6                           | 0.9     |
| Chaffey Union High . . . . .             | 100   | 9.5                | 1.2                            | 61.4               | 48.8                  | 29.1               | 20.2  | 5.2                           | 1.4     |
| Chico Unified . . . . .                  | 100   | 10.9               | 1.6                            | 52.6               | 36.2                  | 36.5               | 27.8  | 4.2                           | 0.4     |
| Chino Unified . . . . .                  | 100   | 9.0                | 1.0                            | 60.2               | 46.1                  | 30.8               | 20.7  | 3.9                           | 1.6     |
| Chula Vista Elementary . . . . .         | 100   | 10.2               | 1.9                            | 41.8               | 25.0                  | 47.9               | 33.1  | 6.4                           | 1.2     |
| Clovis Unified . . . . .                 | 100   | 7.5                | 0.9                            | 58.9               | 39.6                  | 33.6               | 24.2  | 0.8                           | 2.8     |
| Coachella Valley Unified . . . . .       | 100   | 17.0               | 4.2                            | 60.0               | 37.1                  | 23.0               | 13.7  | 5.9                           | 1.2     |
| Colton Joint Unified . . . . .           | 100   | 11.1               | 2.4                            | 74.8               | 42.1                  | 14.1               | 7.4   | 4.4                           | 0.7     |
| Compton Unified . . . . .                | 100   | 15.9               | 7.3                            | 73.7               | 42.3                  | 10.3               | 7.7   | —                             | 0.3     |
| Conejo Valley Unified . . . . .          | 100   | 6.8                | 0.6                            | 37.7               | 22.8                  | 55.6               | 41.0  | 4.8                           | 3.2     |
| Corona-Norco Unified . . . . .           | 100   | 9.2                | 0.8                            | 59.5               | 41.2                  | 31.4               | 23.7  | 2.0                           | 1.6     |
| Covina-Valley Unified . . . . .          | 100   | 10.9               | 1.4                            | 71.9               | 48.1                  | 17.2               | 11.5  | 1.9                           | 2.1     |
| Cupertino Union Elementary . . . . .     | 100   | 6.6                | 0.6                            | 28.7               | 14.0                  | 64.7               | 52.1  | 3.2                           | 4.0     |
| Desert Sands Unified . . . . .           | 100   | 9.8                | 2.1                            | 45.4               | 33.3                  | 44.8               | 29.3  | 11.7                          | 0.9     |
| Downey Unified . . . . .                 | 100   | 12.0               | 1.7                            | 67.5               | 47.4                  | 20.5               | 11.8  | 4.9                           | 1.8     |
| East Side Union High . . . . .           | 100   | 8.2                | 1.3                            | 42.7               | 23.8                  | 49.1               | 42.9  | 1.4                           | 1.2     |
| El Monte Elementary . . . . .            | 100   | 16.9               | 4.0                            | 61.2               | 42.2                  | 21.9               | 10.1  | 9.5                           | 0.9     |
| El Monte Union High . . . . .            | 100   | 14.9               | —                              | 63.6               | 42.6                  | 21.5               | 12.4  | 4.7                           | 0.9     |
| El Rancho Unified . . . . .              | 100   | 12.3               | 2.1                            | 69.9               | 49.9                  | 17.8               | 9.2   | 4.7                           | 1.0     |
| Elk Grove Unified . . . . .              | 100   | 11.3               | 1.7                            | 64.5               | 45.6                  | 24.2               | 16.7  | 3.5                           | 1.0     |
| Escondido Union Elementary . . . . .     | 100   | 12.9               | 2.8                            | 53.0               | 35.5                  | 34.1               | 23.1  | 7.6                           | 0.9     |
| Etiwanda Elementary . . . . .            | 100   | 6.7                | 0.3                            | 63.7               | 53.0                  | 29.6               | 16.6  | 5.0                           | 1.5     |
| Evergreen Elementary . . . . .           | 100   | 8.7                | 1.0                            | 38.4               | 22.4                  | 52.8               | 43.8  | 3.4                           | 1.8     |
| Fairfield-Suisun Unified . . . . .       | 100   | 10.5               | 1.5                            | 64.5               | 47.9                  | 25.0               | 17.4  | 2.8                           | 2.2     |
| Folsom-Cordova Unified . . . . .         | 100   | 8.7                | 1.5                            | 52.9               | 33.7                  | 38.4               | 28.7  | 0.8                           | 2.9     |
| Fontana Unified . . . . .                | 100   | 13.2               | 3.5                            | 73.2               | 51.0                  | 13.6               | 7.6   | 2.1                           | 0.9     |
| Franklin-McKinley Elementary . . . . .   | 100   | 14.5               | 4.0                            | 49.9               | 28.8                  | 35.5               | 30.6  | 1.7                           | 1.0     |
| Fremont Unified . . . . .                | 100   | 9.2                | 0.7                            | 59.5               | 32.1                  | 31.3               | 26.3  | 0.3                           | 1.8     |
| Fremont Union High . . . . .             | 100   | 4.0                | 0.4                            | 10.7               | 0.4                   | 85.2               | 72.5  | 4.2                           | 5.0     |
| Fresno Unified . . . . .                 | 100   | 17.3               | 6.6                            | 70.3               | 42.4                  | 12.4               | 9.5   | 0.5                           | 0.3     |
| Fullerton Elementary . . . . .           | 100   | 11.2               | 1.4                            | 49.5               | 31.9                  | 39.3               | 28.2  | 6.2                           | 1.4     |
| Fullerton Joint Union High . . . . .     | 100   | 7.0                | 0.8                            | 50.9               | 34.2                  | 42.1               | 30.6  | 6.4                           | 2.4     |
| Garden Grove Unified . . . . .           | 100   | 13.4               | 3.0                            | 66.2               | 41.5                  | 20.4               | 15.9  | 1.6                           | 1.0     |
| Gilroy Unified . . . . .                 | 100   | 8.5                | 1.1                            | 47.5               | 8.5                   | 44.0               | 33.9  | 7.2                           | 0.8     |
| Glendale Unified . . . . .               | 100   | 10.6               | 3.4                            | 61.0               | 36.7                  | 28.4               | 19.7  | 1.0                           | 2.8     |
| Grossmont Union High . . . . .           | 100   | 9.9                | 0.9                            | 40.3               | 25.7                  | 49.8               | 36.1  | 8.2                           | 2.0     |
| Hacienda La Puente Unified . . . . .     | 100   | 13.0               | 2.1                            | 69.7               | 40.6                  | 17.3               | 8.5   | 1.5                           | 1.3     |
| Hayward Unified . . . . .                | 100   | 11.2               | 2.0                            | 57.7               | 33.6                  | 31.2               | 21.1  | 4.9                           | 1.0     |
| Hemet Unified . . . . .                  | 100   | 12.2               | 2.7                            | 55.5               | 41.5                  | 32.4               | 19.7  | 8.8                           | 0.9     |
| Hesperia Unified . . . . .               | 100   | 10.1               | 1.7                            | 72.5               | 52.7                  | 17.4               | 5.3   | 8.2                           | 0.9     |
| Huntington Beach Union High . . . . .    | 100   | 10.8               | 0.7                            | 42.5               | 12.1                  | 46.7               | 40.6  | 2.1                           | 1.5     |
| Inglewood Unified . . . . .              | 100   | 16.2               | 6.8                            | 66.5               | 43.1                  | 17.3               | 14.8  | —                             | 0.4     |
| Irvine Unified . . . . .                 | 100   | 5.4                | 0.5                            | 28.3               | 0.5                   | 66.3               | 56.7  | 0.5                           | 2.4     |
| Jurupa Unified . . . . .                 | 100   | 12.5               | 2.4                            | 67.7               | 49.4                  | 19.8               | 11.9  | 5.3                           | 1.0     |
| Kern Union High . . . . .                | 100   | 12.3               | 2.6                            | 54.1               | 32.8                  | 33.6               | 29.6  | 0.1                           | 0.7     |
| La Mesa-Spring Valley . . . . .          | 100   | 10.8               | 1.6                            | 53.0               | 36.0                  | 36.2               | 22.7  | 7.8                           | 4.4     |
| Lake Elsinore Unified . . . . .          | 100   | 10.6               | 1.2                            | 60.0               | 45.1                  | 29.4               | 19.1  | 4.8                           | 2.0     |
| Lancaster Elementary . . . . .           | 100   | 12.2               | 4.2                            | 70.4               | 47.9                  | 17.4               | 5.3   | 7.7                           | 0.5     |
| Las Virgenes Unified . . . . .           | 100   | 6.6                | 0.3                            | 42.4               | 22.5                  | 51.0               | 39.5  | 1.2                           | 2.7     |
| Livermore Valley Joint Unified . . . . . | 100   | 8.1                | 0.7                            | 43.8               | 26.2                  | 48.1               | 38.1  | 4.8                           | 1.8     |
| Lodi Unified . . . . .                   | 100   | 11.1               | 2.2                            | 67.3               | 37.5                  | 21.6               | 16.2  | 0.5                           | 1.2     |
| Lompoc Unified . . . . .                 | 100   | 14.4               | 2.2                            | 62.9               | 45.4                  | 22.7               | 17.8  | 1.2                           | 0.9     |
| Long Beach Unified . . . . .             | 100   | 18.0               | 5.0                            | 66.8               | 44.5                  | 15.2               | 9.9   | 0.4                           | 1.0     |

See footnote at end of table.



Table 16.

## Percentage Distribution of Revenue of Public Elementary-Secondary School Systems With Enrollments of 10,000 or More: 2008–2009—Con.

(Detail may not add to total because of rounding. For meaning of abbreviations and symbols, see introductory text)

| Geographic area                               | Total | Federal sources    |                        | State sources      |                    | Local sources      |  |                         |         |
|---|-------|--------------------|------------------------|--------------------|--------------------|--------------------|--|-------------------------|---------|
|   |       | Total <sup>1</sup> | Compensatory (Title I) | Total <sup>1</sup> | Formula assistance | Total <sup>1</sup> | Taxes and parent government contribution | Other local governments | Charges |
| <b>CALIFORNIA—Con.</b>                        |       |                    |                        |                    |                    |                    |  |                         |         |
| Independent Schools:—Con.                     |       |                    |                        |                    |                    |                    |  |                         |         |
| Los Angeles Unified . . . . .                 | 100   | 14.7               | 4.6                    | 66.1               | 29.4               | 19.2               | 15.5                                     | 0.1                     | 0.7     |
| Lucia Mar Unified . . . . .                   | 100   | 12.1               | 1.6                    | 28.9               | 13.3               | 59.0               | 52.2                                     | 2.2                     | 1.9     |
| Lynwood Unified . . . . .                     | 100   | 16.4               | 5.0                    | 72.9               | 51.2               | 10.7               | 4.0                                      | 4.4                     | 0.3     |
| Madera Unified . . . . .                      | 100   | 13.9               | 3.9                    | 67.1               | 46.1               | 19.0               | 12.4                                     | 3.1                     | 0.9     |
| Manteca Unified . . . . .                     | 100   | 10.0               | 1.3                    | 61.1               | 45.5               | 28.9               | 19.6                                     | 5.0                     | 1.4     |
| Marysville Unified . . . . .                  | 100   | 14.1               | 3.2                    | 63.5               | 37.0               | 22.4               | 15.0                                     | 4.1                     | 0.7     |
| Merced Elementary . . . . .                   | 100   | 17.4               | 6.2                    | 69.3               | 46.6               | 13.2               | 8.8                                      | 0.4                     | 0.7     |
| Merced Union High . . . . .                   | 100   | 13.0               | 2.5                    | 67.1               | 51.6               | 19.9               | 15.1                                     | 0.7                     | 0.9     |
| Modesto . . . . .                             | 100   | 12.8               | 3.2                    | 65.0               | 39.5               | 22.2               | 15.1                                     | 2.7                     | 1.0     |
| Montebello Unified . . . . .                  | 100   | 13.8               | 3.9                    | 69.6               | 44.5               | 16.6               | 8.8                                      | 5.9                     | 0.4     |
| Monterey Peninsula Unified . . . . .          | 100   | 15.1               | 1.5                    | 44.5               | 24.5               | 40.3               | 28.7                                     | 5.6                     | 1.9     |
| Moreno Valley Unified . . . . .               | 100   | 13.1               | 2.1                    | 71.4               | 49.2               | 15.5               | 12.8                                     | —                       | 0.6     |
| Mount Diablo Unified . . . . .                | 100   | 9.8                | 1.1                    | 51.3               | 24.5               | 38.9               | 33.7                                     | 0.4                     | 1.7     |
| Murrieta Valley Unified . . . . .             | 100   | 6.2                | 0.3                    | 53.1               | 32.9               | 40.8               | 29.0                                     | 5.1                     | 1.9     |
| Napa Valley Unified . . . . .                 | 100   | 10.2               | 1.2                    | 26.9               | 7.5                | 62.8               | 56.5                                     | 0.7                     | 0.3     |
| Natomas Unified . . . . .                     | 100   | 7.8                | 0.5                    | 54.8               | 41.5               | 37.4               | 28.4                                     | 3.2                     | 1.6     |
| New Haven Unified . . . . .                   | 100   | 8.2                | 1.4                    | 58.4               | 39.7               | 33.4               | 23.4                                     | 5.5                     | 1.8     |
| Newport-Mesa Unified . . . . .                | 100   | 7.9                | 1.2                    | 22.5               | 0.5                | 69.6               | 63.4                                     | 0.4                     | 1.4     |
| Norwalk-La Mirada Unified . . . . .           | 100   | 10.9               | 1.3                    | 73.2               | 43.3               | 15.9               | 9.1                                      | 3.2                     | 1.8     |
| Oak Grove Elementary . . . . .                | 100   | 8.6                | 0.9                    | 45.4               | 29.1               | 46.0               | 24.2                                     | 2.8                     | 2.1     |
| Oakland Unified . . . . .                     | 100   | 16.9               | 5.0                    | 53.8               | 26.2               | 29.3               | 23.7                                     | 0.9                     | 0.2     |
| Oceanside Unified . . . . .                   | 100   | 13.8               | 2.7                    | 49.5               | 33.0               | 36.6               | 26.9                                     | 6.2                     | 1.0     |
| Ontario-Montclair Elementary . . . . .        | 100   | 14.9               | 6.0                    | 68.6               | 47.9               | 16.4               | 9.1                                      | 4.7                     | 0.4     |
| Orange Unified . . . . .                      | 100   | 9.9                | 1.6                    | 40.3               | 15.2               | 49.8               | 42.3                                     | 1.9                     | 1.4     |
| Oxnard Elementary . . . . .                   | 100   | 11.5               | 2.5                    | 62.5               | 39.7               | 26.0               | 18.8                                     | 4.0                     | 0.6     |
| Oxnard Union High . . . . .                   | 100   | 10.3               | 1.3                    | 52.0               | 38.6               | 37.7               | 27.5                                     | 5.5                     | 1.4     |
| Pajaro Valley Joint Unified . . . . .         | 100   | 20.8               | 5.1                    | 51.7               | 24.7               | 27.5               | 24.6                                     | 0.2                     | 0.7     |
| Palm Springs Unified . . . . .                | 100   | 11.5               | 3.1                    | 51.5               | 36.4               | 37.0               | 23.1                                     | 9.6                     | 0.7     |
| Palmdale Elementary . . . . .                 | 100   | 19.9               | 3.2                    | 70.3               | 43.5               | 9.8                | 5.6                                      | 0.9                     | 1.0     |
| Palo Alto Unified . . . . .                   | 100   | 3.3                | 0.3                    | 10.8               | 0.4                | 86.0               | 70.5                                     | 1.6                     | 6.4     |
| Palos Verdes Peninsula Unified . . . . .      | 100   | 5.9                | 0.3                    | 43.8               | 28.6               | 50.3               | 34.7                                     | 0.1                     | 6.1     |
| Panama Buena Vista Union Elementary . . . . . | 100   | 9.3                | 1.3                    | 75.0               | 55.3               | 15.7               | 9.7                                      | —                       | 1.1     |
| Paramount Unified . . . . .                   | 100   | 11.9               | 4.0                    | 70.9               | 50.5               | 17.2               | 8.1                                      | 4.8                     | 0.4     |
| Pasadena Unified . . . . .                    | 100   | 15.1               | 3.3                    | 49.9               | 24.3               | 35.0               | 28.9                                     | 0.3                     | 1.6     |
| Perris Union High . . . . .                   | 100   | 7.8                | 2.0                    | 41.7               | 31.3               | 50.5               | 40.0                                     | 4.8                     | 0.4     |
| Placentia-Yorba Linda Unified . . . . .       | 100   | 9.4                | 1.0                    | 45.3               | 28.0               | 45.2               | 34.8                                     | 2.3                     | 1.2     |
| Pleasanton Unified . . . . .                  | 100   | 9.4                | 0.2                    | 46.5               | 23.6               | 44.1               | 34.2                                     | 4.0                     | 2.3     |
| Pomona Unified . . . . .                      | 100   | 18.4               | 3.7                    | 66.9               | 41.3               | 14.7               | 8.4                                      | 0.4                     | 3.7     |
| Porterville Unified . . . . .                 | 100   | 14.3               | 4.2                    | 69.0               | 47.9               | 16.7               | 8.7                                      | 4.6                     | 1.2     |
| Poway Unified . . . . .                       | 100   | 5.2                | 0.3                    | 45.3               | 18.0               | 49.4               | 39.2                                     | 1.3                     | 2.0     |
| Redlands Unified . . . . .                    | 100   | 10.3               | 1.7                    | 61.1               | 45.7               | 28.6               | 18.3                                     | 5.7                     | 1.1     |
| Rialto Unified . . . . .                      | 100   | 14.1               | 4.1                    | 72.1               | 47.9               | 13.8               | 7.2                                      | 4.4                     | 0.7     |
| Riverside Unified . . . . .                   | 100   | 12.2               | 2.8                    | 63.0               | 37.3               | 24.8               | 19.3                                     | 0.8                     | 1.2     |
| Rocklin Unified . . . . .                     | 100   | 5.8                | 0.2                    | 45.7               | 25.3               | 48.6               | 36.6                                     | 6.1                     | 2.4     |
| Rowland Unified . . . . .                     | 100   | 15.6               | 2.1                    | 69.6               | 38.0               | 14.7               | 10.0                                     | 0.1                     | 1.0     |
| Sacramento Unified . . . . .                  | 100   | 16.9               | 4.4                    | 60.1               | 34.2               | 23.0               | 17.9                                     | 0.7                     | 0.4     |
| Saddleback Valley Unified . . . . .           | 100   | 7.0                | 0.4                    | 43.2               | 13.8               | 49.8               | 42.6                                     | 0.7                     | 4.3     |
| Salinas Union High . . . . .                  | 100   | 10.3               | 3.3                    | 53.1               | 37.7               | 36.6               | 24.4                                     | 6.8                     | 2.1     |
| San Bernardino Unified . . . . .              | 100   | 15.8               | 5.5                    | 73.9               | 41.6               | 10.3               | 6.4                                      | 0.4                     | 0.5     |
| San Diego Unified . . . . .                   | 100   | 13.3               | 2.8                    | 35.0               | 11.8               | 51.7               | 42.3                                     | 1.9                     | 1.3     |
| San Dieguito Union High . . . . .             | 100   | 6.5                | 0.4                    | 10.3               | 0.6                | 83.2               | 70.7                                     | 4.9                     | 3.6     |
| San Francisco Unified . . . . .               | 100   | 13.5               | 2.3                    | 27.2               | 5.5                | 59.3               | 48.2                                     | 0.1                     | 1.4     |
| San Jose Unified . . . . .                    | 100   | 12.2               | 2.0                    | 28.4               | 2.4                | 59.4               | 51.2                                     | 1.7                     | 2.1     |
| San Juan Unified . . . . .                    | 100   | 13.0               | 2.4                    | 59.0               | 36.5               | 28.0               | 22.3                                     | 0.7                     | 1.3     |
| San Lorenzo Unified . . . . .                 | 100   | 11.6               | 1.8                    | 60.1               | 40.4               | 28.3               | 15.3                                     | 5.7                     | 3.2     |
| San Marcos Unified . . . . .                  | 100   | 8.9                | 0.9                    | 46.8               | 35.5               | 44.4               | 24.0                                     | 15.0                    | 1.3     |
| San Mateo-Foster City Elementary . . . . .    | 100   | 8.4                | 0.8                    | 31.0               | 17.8               | 60.6               | 52.4                                     | 0.1                     | 1.3     |
| San Ramon Valley Unified . . . . .            | 100   | 4.6                | 0.1                    | 39.1               | 10.3               | 56.3               | 46.1                                     | 0.8                     | 1.8     |
| Sanger Unified . . . . .                      | 100   | 12.7               | 1.8                    | 67.8               | 46.7               | 19.6               | 11.7                                     | 3.3                     | 0.7     |
| Santa Ana Unified . . . . .                   | 100   | 15.4               | 3.8                    | 64.1               | 34.7               | 20.5               | 17.3                                     | 0.9                     | 0.9     |
| Santa Barbara . . . . .                       | 100   | 11.3               | 2.1                    | 24.9               | 7.4                | 63.9               | 57.2                                     | 0.6                     | 1.2     |
| Santa Clara Unified . . . . .                 | 100   | 6.4                | 0.9                    | 16.7               | 0.5                | 76.8               | 61.1                                     | 2.4                     | 3.2     |
| Santa Maria-Bonita Elementary . . . . .       | 100   | 18.2               | 5.7                    | 64.2               | 43.1               | 17.7               | 14.0                                     | 0.5                     | 0.1     |
| Santa Monica-Malibu Unified . . . . .         | 100   | 6.5                | 0.6                    | 23.0               | 11.4               | 70.5               | 46.4                                     | 7.5                     | 3.2     |
| Santa Rosa . . . . .                          | 100   | 10.0               | 1.8                    | 30.7               | 17.0               | 59.3               | 49.6                                     | 5.8                     | 2.3     |
| Saugus Union Elementary . . . . .             | 100   | 11.3               | 0.3                    | 49.1               | 30.5               | 39.6               | 18.5                                     | 15.3                    | —       |

See footnote at end of table.

Table 16.

## Percentage Distribution of Revenue of Public Elementary-Secondary School Systems With Enrollments of 10,000 or More: 2008–2009—Con.

(Detail may not add to total because of rounding. For meaning of abbreviations and symbols, see introductory text)

| Geographic area                                  | Total | Federal sources    |                        | State sources      |                    | Local sources      |  |                         |         |
|--|-------|--------------------|------------------------|--------------------|--------------------|--------------------|--|-------------------------|---------|
|  |       | Total <sup>1</sup> | Compensatory (Title I) | Total <sup>1</sup> | Formula assistance | Total <sup>1</sup> | Taxes and parent government contribution | Other local governments | Charges |
| <b>CALIFORNIA—Con.</b>                           |       |                    |                        |                    |                    |                    |  |                         |         |
| Independent Schools:—Con.                        |       |                    |                        |                    |                    |                    |  |                         |         |
| Simi Valley Unified . . . . .                    | 100   | 9.0                | 0.8                    | 53.5               | 36.9               | 37.5               | 24.9                                     | 6.1                     | 3.0     |
| Stockton Unified . . . . .                       | 100   | 15.5               | 4.6                    | 68.0               | 38.4               | 16.5               | 12.8                                     | 1.0                     | 0.3     |
| Sweetwater Union High . . . . .                  | 100   | 11.5               | 1.5                    | 55.4               | 40.9               | 33.1               | 23.7                                     | 5.9                     | 0.9     |
| Temecula Valley Unified . . . . .                | 100   | 7.2                | 0.4                    | 50.2               | 39.6               | 42.6               | 29.5                                     | 6.7                     | 3.3     |
| Torrance Unified . . . . .                       | 100   | 9.1                | 0.7                    | 63.0               | 39.8               | 28.0               | 21.7                                     | 0.1                     | 3.0     |
| Tracy Joint Unified . . . . .                    | 100   | 8.9                | 0.9                    | 60.5               | 44.1               | 30.7               | 20.3                                     | 3.9                     | 1.3     |
| Turlock . . . . .                                | 100   | 10.3               | 1.7                    | 56.7               | 42.9               | 32.9               | 19.1                                     | 7.8                     | 1.0     |
| Tustin Unified . . . . .                         | 100   | 6.8                | 0.7                    | 48.9               | 14.7               | 44.3               | 39.1                                     | 0.1                     | 1.8     |
| Twin Rivers Unified . . . . .                    | 100   | 13.8               | 3.3                    | 61.9               | 42.0               | 24.3               | 16.6                                     | 4.2                     | 0.9     |
| Upland Unified . . . . .                         | 100   | 9.6                | 1.6                    | 61.2               | 48.6               | 29.2               | 22.1                                     | 2.0                     | 2.9     |
| Vacaville Unified . . . . .                      | 100   | 9.1                | 1.0                    | 63.0               | 48.7               | 28.0               | 18.8                                     | 2.9                     | 1.6     |
| Val Verde Unified . . . . .                      | 100   | 21.7               | 0.7                    | 31.1               | 25.0               | 47.2               | 7.3                                      | 35.1                    | 0.5     |
| Vallejo Unified . . . . .                        | 100   | 12.2               | 2.4                    | 63.9               | 35.9               | 23.9               | 20.5                                     | 0.5                     | 0.9     |
| Ventura Unified . . . . .                        | 100   | 11.2               | 1.4                    | 46.8               | 29.0               | 42.1               | 31.4                                     | 5.0                     | 2.2     |
| Victor Elementary . . . . .                      | 100   | 11.8               | 2.8                    | 68.2               | 56.6               | 20.0               | 14.1                                     | 2.7                     | 0.6     |
| Victor Valley Union High . . . . .               | 100   | 11.7               | 2.5                    | 61.1               | 51.2               | 27.2               | 14.8                                     | 4.9                     | 0.9     |
| Visalia Unified . . . . .                        | 100   | 12.5               | 3.1                    | 63.4               | 47.4               | 24.1               | 14.1                                     | 5.3                     | 1.1     |
| Vista Unified . . . . .                          | 100   | 12.0               | 1.7                    | 49.1               | 33.4               | 38.9               | 26.6                                     | 8.5                     | 1.4     |
| Walnut Valley Unified . . . . .                  | 100   | 6.2                | 0.7                    | 68.6               | 50.0               | 25.2               | 18.1                                     | 0.2                     | 2.9     |
| West Contra Costa Unified . . . . .              | 100   | 11.6               | 2.2                    | 53.5               | 25.7               | 34.8               | 30.9                                     | 0.8                     | 0.5     |
| West Covina Unified . . . . .                    | 100   | 10.6               | 1.0                    | 71.9               | 51.6               | 17.5               | 9.9                                      | 1.0                     | 1.1     |
| Whittier Union High . . . . .                    | 100   | 12.6               | 0.6                    | 68.4               | 38.8               | 19.0               | 12.2                                     | 3.6                     | 1.4     |
| William S Hart Union High . . . . .              | 100   | 6.9                | —                      | 68.1               | 53.0               | 25.1               | 20.4                                     | 0.4                     | 1.6     |
| Woodland Joint Unified . . . . .                 | 100   | 12.8               | 1.6                    | 56.2               | 37.9               | 31.0               | 22.2                                     | 4.3                     | 1.3     |
| Yuba City Unified . . . . .                      | 100   | 13.0               | 2.2                    | 55.4               | 39.0               | 31.5               | 24.7                                     | 3.0                     | 1.7     |
| Dependent Schools:                               |       |                    |                        |                    |                    |                    |  |                         |         |
| Los Angeles County Office of Education . . . . . | 100   | 38.6               | 1.7                    | 41.1               | 9.8                | 20.2               | 8.2                                      | 8.7                     | 2.3     |
| <b>COLORADO</b>                                  |       |                    |                        |                    |                    |                    |  |                         |         |
| Independent Schools:                             |       |                    |                        |                    |                    |                    |  |                         |         |
| Academy . . . . .                                | 100   | 3.5                | 0.2                    | 47.1               | 44.4               | 49.4               | 39.6                                     | 0.1                     | 6.9     |
| Adams-Arapahoe . . . . .                         | 100   | 9.6                | 2.9                    | 55.6               | 52.2               | 34.8               | 30.0                                     | 0.1                     | 2.6     |
| Boulder Valley . . . . .                         | 100   | 4.4                | 0.9                    | 22.7               | 19.9               | 72.9               | 61.6                                     | —                       | 3.3     |
| Brighton . . . . .                               | 100   | 4.9                | 0.7                    | 54.0               | 51.0               | 41.1               | 31.2                                     | 0.6                     | 6.5     |
| Cherry Creek . . . . .                           | 100   | 3.8                | 0.6                    | 41.8               | 39.2               | 54.4               | 45.6                                     | 0.2                     | 7.0     |
| Colorado Springs . . . . .                       | 100   | 8.6                | 2.7                    | 45.7               | 43.4               | 45.6               | 38.5                                     | 0.6                     | 1.7     |
| Denver . . . . .                                 | 100   | 10.0               | 3.4                    | 29.6               | 25.8               | 60.3               | 48.2                                     | 1.2                     | 5.2     |
| Douglas County . . . . .                         | 100   | 2.6                | 0.2                    | 43.5               | 41.3               | 53.9               | 41.5                                     | 0.1                     | 7.6     |
| Falcon . . . . .                                 | 100   | 4.6                | 0.4                    | 59.4               | 56.5               | 36.0               | 27.7                                     | 0.1                     | 5.9     |
| Greeley . . . . .                                | 100   | 10.1               | 3.0                    | 58.9               | 55.0               | 31.0               | 24.5                                     | 0.2                     | 4.2     |
| Harrison . . . . .                               | 100   | 11.2               | 3.3                    | 59.5               | 56.4               | 29.4               | 24.7                                     | —                       | 2.8     |
| Jefferson County . . . . .                       | 100   | 4.8                | 1.3                    | 42.3               | 39.7               | 52.9               | 44.1                                     | 0.1                     | 7.0     |
| Littleton . . . . .                              | 100   | 4.0                | 0.7                    | 45.2               | 42.3               | 50.7               | 42.1                                     | —                       | 4.6     |
| Mesa County Valley . . . . .                     | 100   | 7.6                | 2.3                    | 50.3               | 46.7               | 42.0               | 36.1                                     | 0.1                     | 1.8     |
| Northglenn-Thornton . . . . .                    | 100   | 4.5                | 0.9                    | 54.8               | 52.4               | 40.7               | 33.2                                     | —                       | 6.2     |
| Poudre . . . . .                                 | 100   | 6.2                | 1.2                    | 39.7               | 36.8               | 54.0               | 47.1                                     | 0.4                     | 5.4     |
| Pueblo . . . . .                                 | 100   | 14.3               | 4.5                    | 61.1               | 58.0               | 24.6               | 19.2                                     | 0.1                     | 3.4     |
| St Vrain Valley . . . . .                        | 100   | 4.8                | 1.0                    | 43.6               | 40.7               | 51.6               | 43.6                                     | 0.2                     | 6.2     |
| Thompson . . . . .                               | 100   | 5.5                | 1.1                    | 46.7               | 43.6               | 47.8               | 40.3                                     | 0.2                     | 4.5     |
| <b>CONNECTICUT</b>                               |       |                    |                        |                    |                    |                    |  |                         |         |
| Dependent Schools:                               |       |                    |                        |                    |                    |                    |  |                         |         |
| Bridgeport . . . . .                             | 100   | 9.3                | 3.5                    | 65.7               | 36.0               | 25.0               | 24.3                                     | 0.3                     | 0.1     |
| Danbury . . . . .                                | 100   | 5.5                | 1.1                    | 35.5               | 11.8               | 59.0               | 57.3                                     | 0.3                     | 1.2     |
| Hartford . . . . .                               | 100   | 9.1                | 4.6                    | 71.6               | 30.4               | 19.3               | 18.6                                     | —                       | 0.2     |
| New Britain . . . . .                            | 100   | 8.7                | 4.0                    | 64.8               | 34.2               | 26.5               | 23.0                                     | 0.3                     | 2.9     |
| New Haven . . . . .                              | 100   | 9.1                | 3.0                    | 66.6               | 23.0               | 24.3               | 22.8                                     | 0.6                     | 0.5     |
| Norwalk . . . . .                                | 100   | 3.3                | 1.0                    | 19.5               | 3.3                | 77.2               | 76.0                                     | —                       | 1.1     |
| Stamford . . . . .                               | 100   | 3.1                | 0.7                    | 21.7               | 1.6                | 75.3               | 72.9                                     | —                       | 0.6     |
| Waterbury . . . . .                              | 100   | 9.6                | 4.0                    | 59.7               | 33.0               | 30.7               | 30.0                                     | 0.2                     | 0.4     |
| West Hartford . . . . .                          | 100   | 2.9                | 0.4                    | 22.1               | 6.1                | 75.0               | 72.3                                     | 0.4                     | 2.3     |
| <b>DELAWARE</b>                                  |       |                    |                        |                    |                    |                    |  |                         |         |
| Independent Schools:                             |       |                    |                        |                    |                    |                    |  |                         |         |
| Brandywine . . . . .                             | 100   | 5.6                | 1.5                    | 52.3               | 46.8               | 42.1               | 38.3                                     | —                       | 1.1     |
| Christina . . . . .                              | 100   | 7.6                | 2.7                    | 51.6               | 39.1               | 40.8               | 32.0                                     | 2.5                     | 0.7     |
| Colonial . . . . .                               | 100   | 6.9                | 1.9                    | 59.9               | 43.0               | 33.2               | 28.1                                     | 2.8                     | 1.0     |
| Red Clay . . . . .                               | 100   | 6.6                | 1.9                    | 48.0               | 40.8               | 45.5               | 34.4                                     | 5.6                     | 1.0     |

See footnote at end of table.

Table 16.

## Percentage Distribution of Revenue of Public Elementary-Secondary School Systems With Enrollments of 10,000 or More: 2008–2009—Con.

(Detail may not add to total because of rounding. For meaning of abbreviations and symbols, see introductory text)

| Geographic area               | Total | Federal sources    |                        | State sources      |                    | Local sources      |  |                         |         |
|-------------------------------|-------|--------------------|------------------------|--------------------|--------------------|--------------------|--|-------------------------|---------|
|                               |       | Total <sup>1</sup> | Compensatory (Title I) | Total <sup>1</sup> | Formula assistance | Total <sup>1</sup> | Taxes and parent government contribution | Other local governments | Charges |
| <b>DISTRICT OF COLUMBIA</b>   |       |                    |                        |                    |                    |                    |  |                         |         |
| Dependent Schools:            |       |                    |                        |                    |                    |                    |  |                         |         |
| Washington Schools . . . . .  | 100   | 9.5                | 3.7                    | —                  | —                  | 90.5               | 88.9                                     | —                       | 0.8     |
| <b>FLORIDA</b>                |       |                    |                        |                    |                    |                    |  |                         |         |
| Independent Schools:          |       |                    |                        |                    |                    |                    |  |                         |         |
| Alachua County . . . . .      | 100   | 11.9               | 3.5                    | 41.5               | 15.5               | 46.6               | 41.2                                     | —                       | 4.4     |
| Bay County . . . . .          | 100   | 10.9               | 2.8                    | 30.2               | 7.8                | 58.9               | 53.0                                     | —                       | 5.1     |
| Brevard County . . . . .      | 100   | 7.9                | 2.1                    | 40.0               | 14.3               | 52.1               | 44.9                                     | —                       | 5.3     |
| Broward County . . . . .      | 100   | 10.1               | 2.6                    | 33.4               | 10.8               | 56.6               | 49.0                                     | —                       | 5.0     |
| Charlotte County . . . . .    | 100   | 9.7                | 1.5                    | 18.5               | 1.6                | 71.9               | 65.3                                     | —                       | 5.1     |
| Citrus County . . . . .       | 100   | 9.9                | 3.0                    | 30.1               | 7.6                | 60.0               | 53.8                                     | —                       | 5.1     |
| Clay County . . . . .         | 100   | 6.7                | 1.1                    | 59.9               | 27.0               | 33.3               | 25.9                                     | —                       | 5.1     |
| Collier County . . . . .      | 100   | 8.7                | 2.2                    | 15.9               | 1.7                | 75.4               | 69.2                                     | —                       | 3.4     |
| Duval County . . . . .        | 100   | 10.0               | 3.0                    | 43.9               | 18.3               | 46.1               | 41.0                                     | —                       | 3.2     |
| Escambia County . . . . .     | 100   | 12.8               | 3.8                    | 46.1               | 19.1               | 41.1               | 31.6                                     | 0.1                     | 3.6     |
| Flagler County . . . . .      | 100   | 6.5                | 1.2                    | 22.0               | 1.5                | 71.5               | 61.4                                     | —                       | 5.8     |
| Hernando County . . . . .     | 100   | 8.5                | 2.1                    | 43.1               | 17.3               | 48.4               | 39.9                                     | —                       | 3.3     |
| Highlands County . . . . .    | 100   | 13.6               | 3.9                    | 41.4               | 14.1               | 45.0               | 39.3                                     | —                       | 4.1     |
| Hillsborough County . . . . . | 100   | 14.1               | 2.9                    | 44.8               | 17.0               | 41.1               | 34.6                                     | —                       | 3.4     |
| Indian River County . . . . . | 100   | 7.3                | 1.5                    | 22.0               | 1.9                | 70.8               | 64.5                                     | —                       | 2.0     |
| Lake County . . . . .         | 100   | 8.6                | 2.0                    | 39.4               | 14.9               | 52.0               | 42.5                                     | 0.1                     | 3.3     |
| Lee County . . . . .          | 100   | 8.3                | 1.8                    | 18.7               | 1.1                | 73.0               | 67.5                                     | —                       | 4.6     |
| Leon County . . . . .         | 100   | 10.0               | 2.3                    | 40.4               | 15.7               | 49.6               | 37.9                                     | —                       | 5.4     |
| Manatee County . . . . .      | 100   | 9.7                | 2.2                    | 27.0               | 6.2                | 63.4               | 51.3                                     | 0.1                     | 5.1     |
| Marion County . . . . .       | 100   | 10.9               | 3.1                    | 39.5               | 15.0               | 49.6               | 37.1                                     | —                       | 5.2     |
| Martin County . . . . .       | 100   | 7.3                | 1.4                    | 19.6               | 1.9                | 73.1               | 67.0                                     | —                       | 5.4     |
| Miami-Dade County . . . . .   | 100   | 12.9               | 4.1                    | 27.8               | 7.3                | 59.3               | 52.3                                     | —                       | 4.7     |
| Nassau County . . . . .       | 100   | 6.7                | 1.1                    | 28.6               | 6.9                | 64.6               | 58.4                                     | —                       | 4.9     |
| Okaloosa County . . . . .     | 100   | 9.7                | 1.9                    | 35.7               | 12.4               | 54.6               | 50.9                                     | —                       | 2.7     |
| Orange County . . . . .       | 100   | 9.0                | 2.1                    | 32.3               | 9.7                | 58.8               | 42.9                                     | —                       | 3.8     |
| Osceola County . . . . .      | 100   | 9.7                | 2.2                    | 41.9               | 15.4               | 48.5               | 38.9                                     | 0.1                     | 3.5     |
| Palm Beach County . . . . .   | 100   | 8.2                | 2.0                    | 17.0               | 1.7                | 74.8               | 60.1                                     | 0.1                     | 6.2     |
| Pasco County . . . . .        | 100   | 8.8                | 2.2                    | 49.0               | 19.6               | 42.2               | 31.6                                     | —                       | 4.1     |
| Pinellas County . . . . .     | 100   | 9.5                | 2.5                    | 29.2               | 8.1                | 61.4               | 56.9                                     | 0.1                     | 2.9     |
| Polk County . . . . .         | 100   | 10.7               | 2.7                    | 48.4               | 20.7               | 40.9               | 29.7                                     | —                       | 6.3     |
| Putnam County . . . . .       | 100   | 15.5               | 4.9                    | 50.5               | 21.3               | 34.1               | 29.9                                     | —                       | 2.9     |
| Santa Rosa County . . . . .   | 100   | 8.7                | 1.5                    | 51.1               | 22.6               | 40.2               | 29.7                                     | —                       | 6.6     |
| Sarasota County . . . . .     | 100   | 6.0                | 1.1                    | 14.8               | 0.9                | 79.3               | 71.3                                     | —                       | 3.9     |
| Seminole County . . . . .     | 100   | 7.1                | 1.6                    | 42.7               | 17.5               | 50.2               | 43.0                                     | —                       | 4.0     |
| St Johns County . . . . .     | 100   | 4.4                | 1.0                    | 24.0               | 3.7                | 71.6               | 60.7                                     | —                       | 7.0     |
| St Lucie County . . . . .     | 100   | 9.4                | 2.4                    | 38.2               | 12.3               | 52.4               | 43.2                                     | —                       | 3.1     |
| Volusia County . . . . .      | 100   | 8.5                | 2.4                    | 33.9               | 11.6               | 57.7               | 45.9                                     | 0.1                     | 4.3     |
| <b>GEORGIA</b>                |       |                    |                        |                    |                    |                    |  |                         |         |
| Independent Schools:          |       |                    |                        |                    |                    |                    |  |                         |         |
| Atlanta . . . . .             | 100   | 10.0               | —                      | 15.2               | 13.2               | 74.8               | 71.2                                     | —                       | 0.7     |
| Barrow County . . . . .       | 100   | 7.9                | —                      | 50.7               | 45.8               | 41.4               | 36.2                                     | —                       | 3.8     |
| Bartow County . . . . .       | 100   | 7.6                | —                      | 51.6               | 42.7               | 40.8               | 35.0                                     | —                       | 3.7     |
| Bibb County . . . . .         | 100   | 12.8               | —                      | 43.4               | 35.5               | 43.8               | 38.7                                     | —                       | 2.5     |
| Carroll County . . . . .      | 100   | 8.0                | —                      | 56.2               | 47.0               | 35.7               | 31.7                                     | —                       | 3.4     |
| Catoosa County . . . . .      | 100   | 7.6                | —                      | 54.1               | 48.9               | 38.3               | 31.0                                     | 0.8                     | 5.0     |
| Chatham County . . . . .      | 100   | 10.3               | —                      | 31.6               | 26.8               | 58.2               | 56.1                                     | —                       | 1.3     |
| Cherokee County . . . . .     | 100   | 5.1                | —                      | 43.8               | 36.3               | 51.1               | 45.2                                     | —                       | 4.7     |
| Clarke County . . . . .       | 100   | 11.4               | —                      | 31.5               | 26.8               | 57.1               | 53.4                                     | —                       | 2.4     |
| Clayton County . . . . .      | 100   | 10.9               | —                      | 45.6               | 38.4               | 43.5               | 38.1                                     | —                       | 2.3     |
| Cobb County . . . . .         | 100   | 6.8                | —                      | 36.1               | 33.2               | 57.1               | 53.2                                     | 0.1                     | 2.9     |
| Columbia County . . . . .     | 100   | 5.4                | —                      | 48.9               | 43.4               | 45.6               | 39.9                                     | —                       | 5.2     |
| Coweta County . . . . .       | 100   | 6.8                | —                      | 44.4               | 40.1               | 48.9               | 43.9                                     | —                       | 4.0     |
| DeKalb County . . . . .       | 100   | 9.6                | —                      | 31.9               | 28.3               | 58.5               | 49.9                                     | 0.5                     | 1.5     |
| Dougherty County . . . . .    | 100   | 14.9               | —                      | 48.8               | 43.6               | 36.2               | 32.4                                     | 0.1                     | 1.7     |
| Douglas County . . . . .      | 100   | 8.1                | —                      | 47.0               | 38.8               | 44.9               | 38.7                                     | 0.1                     | 2.8     |
| Effingham County . . . . .    | 100   | 6.3                | —                      | 58.4               | 45.5               | 35.3               | 30.5                                     | 1.0                     | 2.8     |
| Fayette County . . . . .      | 100   | 3.9                | —                      | 39.0               | 34.5               | 57.0               | 52.2                                     | —                       | 3.0     |

See footnote at end of table.

Table 16.

### Percentage Distribution of Revenue of Public Elementary-Secondary School Systems With Enrollments of 10,000 or More: 2008–2009—Con.

(Detail may not add to total because of rounding. For meaning of abbreviations and symbols, see introductory text)

| Geographic area                               | Total | Federal sources    |                        | State sources      |                    | Local sources      |  |                         |         |
|---|-------|--------------------|------------------------|--------------------|--------------------|--------------------|--|-------------------------|---------|
|   |       | Total <sup>1</sup> | Compensatory (Title I) | Total <sup>1</sup> | Formula assistance | Total <sup>1</sup> | Taxes and parent government contribution | Other local governments | Charges |
| <b>GEORGIA—Con.</b>                           |       |                    |                        |                    |                    |                    |  |                         |         |
| Independent Schools:—Con.                     |       |                    |                        |                    |                    |                    |  |                         |         |
| Floyd County . . . . .                        | 100   | 7.5                | —                      | 53.0               | 45.8               | 39.5               | 33.8                                     | —                       | 4.6     |
| Forsyth County . . . . .                      | 100   | 3.7                | —                      | 37.2               | 30.7               | 59.2               | 52.1                                     | 1.5                     | 4.8     |
| Fulton County . . . . .                       | 100   | 6.1                | —                      | 28.1               | 22.8               | 65.7               | 62.5                                     | 0.2                     | 2.0     |
| Glynn County . . . . .                        | 100   | 7.9                | —                      | 31.7               | 21.2               | 60.4               | 57.9                                     | —                       | 1.0     |
| Gwinnett County . . . . .                     | 100   | 6.7                | —                      | 41.8               | 36.5               | 51.6               | 45.9                                     | —                       | 3.1     |
| Hall County . . . . .                         | 100   | 8.2                | —                      | 51.2               | 41.4               | 40.6               | 36.9                                     | —                       | 2.7     |
| Henry County . . . . .                        | 100   | 5.4                | —                      | 46.1               | 38.1               | 48.5               | 42.4                                     | 0.7                     | 4.2     |
| Houston County . . . . .                      | 100   | 9.0                | —                      | 54.2               | 47.4               | 36.8               | 31.5                                     | —                       | 4.3     |
| Liberty County . . . . .                      | 100   | 18.7               | —                      | 55.8               | 50.7               | 25.5               | 22.5                                     | 0.1                     | 2.2     |
| Muscogee County . . . . .                     | 100   | 11.1               | —                      | 50.5               | 47.1               | 38.4               | 34.1                                     | —                       | 2.5     |
| Newton County . . . . .                       | 100   | 8.2                | —                      | 55.3               | 44.0               | 36.6               | 32.9                                     | —                       | 2.6     |
| Paulding County . . . . .                     | 100   | 5.4                | —                      | 53.9               | 45.0               | 40.7               | 35.1                                     | —                       | 4.7     |
| Richmond County . . . . .                     | 100   | 14.1               | —                      | 48.9               | 42.6               | 37.0               | 33.1                                     | —                       | 1.3     |
| Rockdale County . . . . .                     | 100   | 8.2                | —                      | 40.9               | 38.6               | 50.9               | 46.0                                     | —                       | 3.5     |
| Spalding County . . . . .                     | 100   | 11.2               | —                      | 52.0               | 43.8               | 36.8               | 31.9                                     | 0.4                     | 2.9     |
| Troup County . . . . .                        | 100   | 9.7                | —                      | 49.7               | 44.4               | 40.7               | 35.5                                     | 0.1                     | 3.1     |
| Walton County . . . . .                       | 100   | 8.0                | —                      | 41.9               | 35.5               | 50.2               | 45.9                                     | 1.0                     | 2.6     |
| Whitfield County . . . . .                    | 100   | 9.3                | —                      | 57.4               | 51.6               | 33.3               | 28.1                                     | —                       | 3.2     |
| <b>HAWAII</b>                                 |       |                    |                        |                    |                    |                    |  |                         |         |
| Dependent Schools:                            |       |                    |                        |                    |                    |                    |  |                         |         |
| Hawaii Public Schools . . . . .               | 100   | 14.6               | 2.0                    | 82.0               | 35.4               | 3.4                | —  | —                       | 0.9     |
| <b>IDAHO</b>                                  |       |                    |                        |                    |                    |                    |  |                         |         |
| Independent Schools:                          |       |                    |                        |                    |                    |                    |  |                         |         |
| Boise . . . . .                               | 100   | 7.2                | 1.8                    | 54.1               | 42.8               | 38.8               | 34.2                                     | 0.1                     | 2.4     |
| Coeur d'Alene . . . . .                       | 100   | 8.9                | 1.9                    | 71.5               | 58.2               | 19.6               | 14.5                                     | —                       | 3.4     |
| Idaho Falls . . . . .                         | 100   | 8.9                | 2.2                    | 71.9               | 56.1               | 19.2               | 16.1                                     | —                       | 1.9     |
| Meridian . . . . .                            | 100   | 5.2                | 0.8                    | 68.8               | 55.8               | 26.0               | 21.5                                     | —                       | 2.2     |
| Nampa . . . . .                               | 100   | 9.6                | 2.1                    | 72.6               | 53.0               | 17.8               | 14.7                                     | —                       | 1.3     |
| Pocatello . . . . .                           | 100   | 12.9               | 3.2                    | 70.4               | 57.2               | 16.7               | 13.5                                     | —                       | 2.4     |
| <b>ILLINOIS</b>                               |       |                    |                        |                    |                    |                    |  |                         |         |
| Independent Schools:                          |       |                    |                        |                    |                    |                    |  |                         |         |
| Arlington Heights Township High 214 . . . . . | 100   | 2.7                | 0.2                    | 15.2               | 1.7                | 82.1               | 75.6                                     | 0.3                     | 4.3     |
| Aurora East . . . . .                         | 100   | 25.1               | 4.9                    | 47.8               | 32.7               | 27.1               | 23.7                                     | —                       | 2.8     |
| Aurora West . . . . .                         | 100   | 7.1                | 2.6                    | 34.7               | 17.3               | 58.2               | 54.9                                     | 0.3                     | 1.8     |
| Chicago . . . . .                             | 100   | 23.5               | 7.8                    | 33.8               | 27.6               | 42.6               | 37.7                                     | —                       | 0.2     |
| Cicero . . . . .                              | 100   | 26.3               | 6.4                    | 55.0               | 38.4               | 18.7               | 16.7                                     | 0.1                     | 0.2     |
| Dupage Community Unit 200 . . . . .           | 100   | 5.3                | 0.5                    | 20.7               | 4.4                | 74.0               | 69.0                                     | —                       | 2.4     |
| Elgin Unit 46 . . . . .                       | 100   | 9.5                | 0.8                    | 29.6               | 13.1               | 60.9               | 57.7                                     | 0.1                     | 2.6     |
| Indian Prairie . . . . .                      | 100   | 3.8                | 0.2                    | 19.7               | 5.4                | 76.5               | 71.5                                     | —                       | 3.2     |
| Joliet Elementary . . . . .                   | 100   | 23.4               | 6.9                    | 46.7               | 28.7               | 29.9               | 26.6                                     | 1.6                     | 0.6     |
| Kane Community Unit 300 . . . . .             | 100   | 6.9                | 1.0                    | 24.2               | 7.3                | 68.9               | 62.8                                     | —                       | 3.2     |
| McLean County . . . . .                       | 100   | 4.8                | 0.9                    | 21.5               | 8.9                | 73.7               | 69.5                                     | 0.2                     | 3.0     |
| Naperville . . . . .                          | 100   | 3.1                | 0.4                    | 16.0               | 2.8                | 80.9               | 76.1                                     | 0.1                     | 3.0     |
| Oswego . . . . .                              | 100   | 5.4                | 0.3                    | 29.7               | 15.3               | 64.9               | 59.1                                     | —                       | 3.4     |
| Palatine Community Consolidated . . . . .     | 100   | 6.1                | 0.9                    | 19.9               | 3.1                | 74.1               | 70.6                                     | 0.1                     | 2.2     |
| Palatine Township High 211 . . . . .          | 100   | 2.4                | —                      | 12.4               | 1.7                | 85.2               | 78.1                                     | 0.2                     | 4.6     |
| Peoria . . . . .                              | 100   | 18.9               | 5.3                    | 42.6               | 19.5               | 38.5               | 34.5                                     | 1.4                     | 0.7     |
| Plainfield . . . . .                          | 100   | 7.6                | —                      | 34.9               | 19.1               | 57.5               | 52.8                                     | —                       | 3.6     |
| Rockford . . . . .                            | 100   | 16.1               | 3.7                    | 39.4               | 18.0               | 44.5               | 41.8                                     | 0.5                     | 0.9     |
| Schaumburg . . . . .                          | 100   | 4.3                | 0.8                    | 16.9               | 2.3                | 78.8               | 75.2                                     | 0.1                     | 0.8     |
| Springfield . . . . .                         | 100   | 17.0               | 4.9                    | 35.6               | 14.7               | 47.4               | 42.5                                     | —                       | 2.5     |
| St Charles . . . . .                          | 100   | 2.8                | 0.2                    | 14.6               | 2.3                | 82.6               | 77.9                                     | 0.2                     | 3.7     |
| Valley View . . . . .                         | 100   | 7.6                | 0.8                    | 29.1               | 9.6                | 63.2               | 59.0                                     | 0.2                     | 2.1     |
| Waukegan . . . . .                            | 100   | 23.0               | 3.1                    | 41.6               | 23.5               | 35.4               | 34.3                                     | —                       | 0.7     |
| <b>INDIANA</b>                                |       |                    |                        |                    |                    |                    |  |                         |         |
| Independent Schools:                          |       |                    |                        |                    |                    |                    |  |                         |         |
| Bartholomew Consolidated . . . . .            | 100   | 10.8               | 1.3                    | 41.3               | 34.3               | 47.9               | 31.7                                     | 6.7                     | 2.3     |
| Carmel Clay . . . . .                         | 100   | 8.8                | 0.2                    | 29.8               | 23.3               | 61.4               | 43.3                                     | 9.0                     | 5.2     |
| East Allen County . . . . .                   | 100   | 12.5               | —                      | 49.6               | 41.9               | 37.9               | 30.6                                     | 2.7                     | 3.4     |
| Elkhart . . . . .                             | 100   | 12.9               | 2.9                    | 44.2               | 35.9               | 42.9               | 23.9                                     | 6.6                     | 1.7     |
| Evansville-Vanderburgh . . . . .              | 100   | 17.2               | 3.7                    | 51.1               | 41.6               | 31.8               | 23.3                                     | 3.2                     | 3.2     |
| Fort Wayne . . . . .                          | 100   | 14.6               | 3.5                    | 51.4               | 41.8               | 34.0               | 25.9                                     | 3.5                     | 2.3     |

See footnote at end of table.

Table 16.

## Percentage Distribution of Revenue of Public Elementary-Secondary School Systems With Enrollments of 10,000 or More: 2008–2009—Con.

(Detail may not add to total because of rounding. For meaning of abbreviations and symbols, see introductory text)

| Geographic area                                | Total | Federal sources    |                        | State sources      |                    | Local sources      |  |                         |         |
|--|-------|--------------------|------------------------|--------------------|--------------------|--------------------|--|-------------------------|---------|
|  |       | Total <sup>1</sup> | Compensatory (Title I) | Total <sup>1</sup> | Formula assistance | Total <sup>1</sup> | Taxes and parent government contribution | Other local governments | Charges |
| <b>INDIANA—Con.</b>                            |       |                    |                        |                    |                    |                    |  |                         |         |
| Independent Schools:—Con.                      |       |                    |                        |                    |                    |                    |  |                         |         |
| Gary . . . . .                                 | 100   | 17.1               | 6.1                    | 59.7               | 50.7               | 23.2               | 19.3                                     | 1.1                     | 0.6     |
| Greater Clark County . . . . .                 | 100   | 12.8               | 1.8                    | 45.2               | 37.2               | 42.1               | 33.3                                     | 6.1                     | 1.9     |
| Hamilton Southeastern . . . . .                | 100   | 5.2                | 0.2                    | 36.6               | 30.8               | 58.2               | 48.3                                     | 5.1                     | 3.7     |
| Hammond . . . . .                              | 100   | 10.9               | 1.1                    | 53.5               | 41.8               | 35.6               | 25.1                                     | 2.0                     | 2.4     |
| Indianapolis . . . . .                         | 100   | 16.7               | 5.6                    | 51.9               | 42.0               | 31.4               | 27.2                                     | 2.7                     | 0.3     |
| Lake Central . . . . .                         | 100   | 6.6                | 0.6                    | 34.1               | 27.9               | 59.3               | 39.4                                     | 9.7                     | 3.3     |
| MSD Lawrence Township . . . . .                | 100   | 9.5                | 1.3                    | 43.5               | 35.0               | 47.0               | 28.0                                     | 3.2                     | 3.2     |
| MSD Perry Township . . . . .                   | 100   | 11.4               | 0.1                    | 49.4               | 35.0               | 39.3               | 24.1                                     | 11.0                    | 2.5     |
| MSD Pike Township . . . . .                    | 100   | 10.9               | 1.3                    | 36.2               | 29.3               | 53.0               | 43.6                                     | 3.8                     | 2.7     |
| MSD Warren Township . . . . .                  | 100   | 11.1               | 1.6                    | 51.7               | 39.6               | 37.2               | 30.4                                     | 3.2                     | 3.0     |
| MSD Washington Township . . . . .              | 100   | 11.3               | 1.3                    | 34.3               | 26.8               | 54.4               | 42.9                                     | 5.9                     | 3.4     |
| MSD Wayne Township . . . . .                   | 100   | 15.6               | 0.3                    | 47.9               | 34.9               | 36.5               | 23.3                                     | 5.2                     | 1.4     |
| Monroe County . . . . .                        | 100   | 9.4                | 1.7                    | 34.6               | 28.1               | 56.0               | 44.7                                     | 4.6                     | 4.0     |
| New Albany-Floyd County Consolidated . . . . . | 100   | 10.1               | 1.3                    | 41.9               | 34.8               | 47.9               | 33.4                                     | 9.6                     | 3.0     |
| Penn-Harris-Madison . . . . .                  | 100   | 5.7                | 0.7                    | 44.6               | 38.5               | 49.7               | 29.1                                     | 4.2                     | 4.8     |
| South Bend . . . . .                           | 100   | 16.0               | 4.0                    | 45.7               | 37.7               | 38.2               | 21.6                                     | 2.3                     | 0.8     |
| Tippecano . . . . .                            | 100   | 6.9                | 0.9                    | 40.8               | 34.3               | 52.3               | 41.7                                     | 5.8                     | 3.5     |
| Vigo County . . . . .                          | 100   | 11.2               | 2.7                    | 52.9               | 44.5               | 35.9               | 25.9                                     | 4.6                     | 2.0     |
| <b>IOWA</b>                                    |       |                    |                        |                    |                    |                    |  |                         |         |
| Independent Schools:                           |       |                    |                        |                    |                    |                    |  |                         |         |
| Cedar Rapids . . . . .                         | 100   | 8.4                | 1.3                    | 45.1               | 37.8               | 46.5               | 38.9                                     | 2.7                     | 3.6     |
| Davenport . . . . .                            | 100   | 8.6                | 2.5                    | 46.0               | 39.4               | 45.5               | 40.2                                     | 1.3                     | 2.5     |
| Des Moines . . . . .                           | 100   | 11.3               | 2.4                    | 48.3               | 42.1               | 40.4               | 34.2                                     | 1.8                     | 2.3     |
| Dubuque . . . . .                              | 100   | 6.5                | 1.3                    | 46.6               | 38.9               | 46.9               | 41.5                                     | 1.5                     | 2.4     |
| Iowa City . . . . .                            | 100   | 5.2                | 1.0                    | 38.2               | 32.7               | 56.6               | 50.2                                     | 1.8                     | 1.9     |
| Sioux City . . . . .                           | 100   | 7.8                | 2.2                    | 55.1               | 49.0               | 37.2               | 31.5                                     | 1.1                     | 2.4     |
| Waterloo . . . . .                             | 100   | 9.1                | 2.4                    | 49.2               | 43.5               | 41.7               | 38.8                                     | 0.4                     | 1.3     |
| <b>KANSAS</b>                                  |       |                    |                        |                    |                    |                    |  |                         |         |
| Independent Schools:                           |       |                    |                        |                    |                    |                    |  |                         |         |
| Blue Valley Unified 229 . . . . .              | 100   | 2.4                | 0.1                    | 33.8               | 22.0               | 63.8               | 53.3                                     | 3.1                     | 4.3     |
| Kansas City Unified . . . . .                  | 100   | 10.3               | 4.9                    | 66.2               | 53.8               | 23.5               | 14.3                                     | 2.0                     | 2.0     |
| Lawrence Unified . . . . .                     | 100   | 6.9                | 1.3                    | 43.5               | 30.9               | 49.6               | 41.6                                     | 2.4                     | 2.6     |
| Olathe Unified . . . . .                       | 100   | 4.0                | 0.8                    | 49.2               | 34.8               | 46.8               | 36.8                                     | 2.4                     | 2.8     |
| Shawnee Mission Unified . . . . .              | 100   | 4.3                | 0.8                    | 38.2               | 25.7               | 57.5               | 48.2                                     | 3.0                     | 3.1     |
| Topeka Unified . . . . .                       | 100   | 12.7               | 3.2                    | 64.3               | 48.8               | 23.0               | 19.0                                     | 1.6                     | 1.2     |
| Wichita Unified . . . . .                      | 100   | 10.0               | 3.7                    | 61.9               | 49.1               | 28.2               | 22.5                                     | 1.9                     | 1.1     |
| <b>KENTUCKY</b>                                |       |                    |                        |                    |                    |                    |  |                         |         |
| Independent Schools:                           |       |                    |                        |                    |                    |                    |  |                         |         |
| Boone County . . . . .                         | 100   | 5.5                | —                      | 42.7               | 25.3               | 51.8               | 47.2                                     | 0.4                     | 2.9     |
| Bullitt County . . . . .                       | 100   | 8.1                | —                      | 59.7               | 38.7               | 32.2               | 28.1                                     | —                       | 2.6     |
| Daviess County . . . . .                       | 100   | 8.4                | —                      | 61.7               | 39.7               | 29.9               | 24.4                                     | 0.2                     | 2.6     |
| Fayette County . . . . .                       | 100   | 7.7                | —                      | 37.4               | 18.7               | 55.0               | 51.5                                     | —                       | 1.7     |
| Hardin County . . . . .                        | 100   | 9.5                | —                      | 62.9               | 42.5               | 27.6               | 24.4                                     | —                       | 2.1     |
| Jefferson County . . . . .                     | 100   | 10.9               | —                      | 41.8               | 23.9               | 47.3               | 43.4                                     | 0.1                     | 1.5     |
| Kenton County . . . . .                        | 100   | 5.2                | —                      | 51.2               | 30.3               | 43.6               | 38.9                                     | 0.2                     | 3.5     |
| Madison County . . . . .                       | 100   | 9.5                | —                      | 61.3               | 39.2               | 29.2               | 26.4                                     | —                       | 1.8     |
| Oldham County . . . . .                        | 100   | 4.1                | —                      | 53.3               | 32.5               | 42.5               | 38.3                                     | 0.2                     | 2.5     |
| Warren County . . . . .                        | 100   | 9.5                | —                      | 55.7               | 35.4               | 34.8               | 30.4                                     | 0.7                     | 2.2     |
| <b>LOUISIANA</b>                               |       |                    |                        |                    |                    |                    |  |                         |         |
| Independent Schools:                           |       |                    |                        |                    |                    |                    |  |                         |         |
| Ascension Parish . . . . .                     | 100   | 7.8                | 1.7                    | 44.5               | 41.8               | 47.7               | 43.9                                     | 0.4                     | 1.5     |
| Bossier Parish . . . . .                       | 100   | 8.6                | 2.3                    | 48.4               | 45.1               | 43.0               | 38.0                                     | 0.4                     | 1.3     |
| Caddo Parish . . . . .                         | 100   | 12.8               | 5.7                    | 48.0               | 44.9               | 39.2               | 36.4                                     | 0.4                     | 0.6     |
| Calcasieu Parish . . . . .                     | 100   | 10.3               | 2.9                    | 45.3               | 41.5               | 44.4               | 39.9                                     | 0.8                     | 0.7     |
| East Baton Rouge Parish . . . . .              | 100   | 13.4               | 4.5                    | 33.6               | 29.7               | 53.1               | 48.9                                     | 0.7                     | 0.5     |
| Iberia Parish . . . . .                        | 100   | 12.2               | 3.4                    | 55.1               | 50.4               | 32.7               | 29.1                                     | 0.4                     | 1.1     |
| Jefferson Parish . . . . .                     | 100   | 17.8               | 6.0                    | 30.8               | 27.9               | 51.3               | 46.2                                     | 0.7                     | 1.4     |
| Lafayette Parish . . . . .                     | 100   | 12.3               | 3.4                    | 39.6               | 35.8               | 48.1               | 45.5                                     | 0.4                     | 0.9     |
| Lafourche Parish . . . . .                     | 100   | 11.0               | 2.9                    | 50.4               | 45.0               | 38.6               | 34.8                                     | 0.5                     | 0.9     |
| Livingston Parish . . . . .                    | 100   | 7.6                | 2.0                    | 67.4               | 63.7               | 25.0               | 21.3                                     | 0.5                     | 1.6     |
| Orleans Parish . . . . .                       | 100   | 21.0               | 9.9                    | 13.8               | 12.1               | 65.2               | 53.3                                     | 0.3                     | 0.5     |
| Ouachita Parish . . . . .                      | 100   | 8.8                | 2.5                    | 59.6               | 55.6               | 31.6               | 27.6                                     | 0.3                     | 1.3     |

See footnote at end of table.

Table 16.

### Percentage Distribution of Revenue of Public Elementary-Secondary School Systems With Enrollments of 10,000 or More: 2008–2009—Con.

(Detail may not add to total because of rounding. For meaning of abbreviations and symbols, see introductory text)

| Geographic area                  | Total | Federal sources    |                        | State sources      |                    | Local sources      |  |                         |         |
|----------------------------------|-------|--------------------|------------------------|--------------------|--------------------|--------------------|--|-------------------------|---------|
|                                  |       | Total <sup>1</sup> | Compensatory (Title I) | Total <sup>1</sup> | Formula assistance | Total <sup>1</sup> | Taxes and parent government contribution | Other local governments | Charges |
| <b>LOUISIANA—Con.</b>            |       |                    |                        |                    |                    |                    |  |                         |         |
| Independent Schools:—Con.        |       |                    |                        |                    |                    |                    |  |                         |         |
| Rapides Parish .....             | 100   | 12.2               | 3.7                    | 56.2               | 52.6               | 31.6               | 28.5                                     | 0.3                     | 1.4     |
| St Landry Parish .....           | 100   | 14.5               | 5.1                    | 59.4               | 54.6               | 26.1               | 21.8                                     | 0.5                     | 0.7     |
| St Tammany Parish .....          | 100   | 11.4               | 1.5                    | 45.2               | 41.8               | 43.3               | 40.2                                     | 0.5                     | 1.1     |
| Tangipahoa Parish .....          | 100   | 15.1               | 5.8                    | 60.9               | 56.5               | 23.9               | 21.3                                     | 0.2                     | 1.0     |
| Terbonne Parish .....            | 100   | 12.2               | 3.6                    | 51.0               | 46.1               | 36.8               | 30.5                                     | 0.6                     | 0.9     |
| Dependent Schools:               |       |                    |                        |                    |                    |                    |  |                         |         |
| Louisiana Recovery Schools ..... | 100   | 59.3               | 5.2                    | 25.5               | 15.5               | 15.1               | —  | 14.7                    | —       |
| <b>MARYLAND</b>                  |       |                    |                        |                    |                    |                    |  |                         |         |
| Dependent Schools:               |       |                    |                        |                    |                    |                    |  |                         |         |
| Anne Arundel County .....        | 100   | 4.4                | 1.0                    | 35.1               | 18.0               | 60.5               | 57.5                                     | 0.1                     | 2.7     |
| Baltimore .....                  | 100   | 11.1               | 4.8                    | 68.3               | 28.1               | 20.7               | 17.0                                     | —                       | 0.6     |
| Baltimore County .....           | 100   | 5.1                | 1.4                    | 42.4               | 23.2               | 52.5               | 49.5                                     | 0.3                     | 2.4     |
| Calvert County .....             | 100   | 3.3                | 0.5                    | 43.8               | 27.2               | 52.9               | 47.7                                     | —                       | 3.3     |
| Carroll County .....             | 100   | 3.1                | 0.4                    | 41.6               | 26.2               | 55.3               | 52.4                                     | —                       | 2.5     |
| Cecil County .....               | 100   | 5.0                | 1.1                    | 51.2               | 30.3               | 43.7               | 36.3                                     | —                       | 2.7     |
| Charles County .....             | 100   | 4.6                | 0.8                    | 50.5               | 30.3               | 44.9               | 39.6                                     | —                       | 4.1     |
| Frederick County .....           | 100   | 3.2                | 0.6                    | 40.9               | 25.2               | 56.0               | 52.9                                     | —                       | 2.4     |
| Harford County .....             | 100   | 3.6                | 0.7                    | 41.5               | 25.4               | 54.9               | 51.8                                     | 0.1                     | 2.6     |
| Howard County .....              | 100   | 2.5                | 0.3                    | 31.0               | 17.7               | 66.5               | 62.6                                     | —                       | 2.9     |
| Montgomery County .....          | 100   | 3.7                | 0.9                    | 24.0               | 8.7                | 72.3               | 69.4                                     | —                       | 2.7     |
| Prince Georges County .....      | 100   | 6.2                | 1.5                    | 55.5               | 27.6               | 38.3               | 35.5                                     | —                       | 2.5     |
| St Marys County .....            | 100   | 5.8                | 0.9                    | 48.5               | 28.0               | 45.7               | 42.1                                     | —                       | 3.3     |
| Washington County .....          | 100   | 5.9                | 1.2                    | 56.2               | 30.8               | 37.9               | 34.2                                     | 0.1                     | 3.0     |
| Wicomico County .....            | 100   | 6.3                | 1.6                    | 59.2               | 26.9               | 34.6               | 21.1                                     | 0.1                     | 2.8     |
| <b>MASSACHUSETTS</b>             |       |                    |                        |                    |                    |                    |  |                         |         |
| Dependent Schools:               |       |                    |                        |                    |                    |                    |  |                         |         |
| Boston .....                     | 100   | 9.6                | 3.5                    | 20.6               | 16.1               | 69.8               | 57.2                                     | 0.1                     | 1.0     |
| Brockton .....                   | 100   | 12.2               | 2.4                    | 65.6               | 50.8               | 22.2               | 22.0                                     | —                       | 0.1     |
| Lawrence .....                   | 100   | 16.4               | 4.8                    | 73.1               | 58.4               | 10.5               | 7.5                                      | —                       | 1.5     |
| Lowell .....                     | 100   | 13.2               | 3.2                    | 66.6               | 44.9               | 20.2               | 18.2                                     | —                       | 1.2     |
| Lynn .....                       | 100   | 13.8               | 3.4                    | 61.8               | 49.0               | 24.4               | 22.6                                     | —                       | 1.3     |
| New Bedford .....                | 100   | 15.7               | 3.6                    | 69.3               | 49.7               | 15.0               | 10.2                                     | 0.9                     | 1.7     |
| Newton .....                     | 100   | 3.5                | 0.4                    | 35.0               | 4.8                | 61.5               | 58.6                                     | —                       | 0.8     |
| Springfield .....                | 100   | 16.8               | 4.4                    | 69.1               | 52.6               | 14.1               | 10.9                                     | 0.1                     | 1.4     |
| Worcester .....                  | 100   | 14.8               | 5.8                    | 59.5               | 39.3               | 25.7               | 23.0                                     | 0.1                     | 1.0     |
| <b>MICHIGAN</b>                  |       |                    |                        |                    |                    |                    |  |                         |         |
| Independent Schools:             |       |                    |                        |                    |                    |                    |  |                         |         |
| Ann Arbor .....                  | 100   | 5.1                | 1.0                    | 37.6               | 32.4               | 57.3               | 43.2                                     | 8.6                     | 3.8     |
| Chippewa Valley .....            | 100   | 6.6                | 0.4                    | 58.3               | 54.8               | 35.1               | 26.4                                     | 3.1                     | 4.5     |
| Dearborn .....                   | 100   | 10.8               | 4.3                    | 55.3               | 46.1               | 33.9               | 27.4                                     | 3.9                     | 2.2     |
| Detroit .....                    | 100   | 19.2               | 9.5                    | 56.5               | 42.5               | 24.2               | 17.0                                     | 5.5                     | 0.8     |
| Farmington .....                 | 100   | 5.4                | 0.4                    | 44.6               | 37.6               | 49.9               | 35.3                                     | 10.0                    | 3.1     |
| Flint .....                      | 100   | 20.2               | 7.1                    | 60.8               | 48.4               | 19.0               | 11.9                                     | 1.9                     | 1.2     |
| Forest Hills .....               | 100   | 3.7                | 0.2                    | 52.2               | 49.4               | 44.1               | 31.8                                     | 5.1                     | 4.2     |
| Grand Rapids .....               | 100   | 15.0               | 5.0                    | 49.4               | 34.5               | 35.6               | 15.5                                     | 16.7                    | 0.6     |
| Huron Valley .....               | 100   | 5.3                | 0.8                    | 55.0               | 49.6               | 39.7               | 27.0                                     | 8.2                     | 3.8     |
| Kalamazoo .....                  | 100   | 14.1               | 4.0                    | 49.9               | 41.0               | 36.0               | 24.2                                     | 7.0                     | 1.4     |
| L'Anse Creuse .....              | 100   | 6.1                | 1.3                    | 57.6               | 52.6               | 36.3               | 27.6                                     | 1.9                     | 3.4     |
| Lansing .....                    | 100   | 16.8               | 5.4                    | 56.4               | 46.2               | 26.8               | 17.7                                     | 5.5                     | 0.8     |
| Livonia .....                    | 100   | 4.8                | 0.5                    | 58.6               | 51.9               | 36.5               | 23.5                                     | 7.6                     | 4.1     |
| Plymouth-Canton Community .....  | 100   | 5.4                | 0.6                    | 61.1               | 55.4               | 33.5               | 25.2                                     | 2.5                     | 4.5     |
| Port Huron Area .....            | 100   | 11.3               | 2.8                    | 65.4               | 55.6               | 23.3               | 16.1                                     | 3.9                     | 1.1     |
| Rochester Community .....        | 100   | 4.2                | 0.3                    | 58.2               | 52.9               | 37.6               | 25.1                                     | 6.3                     | 5.2     |
| Traverse City .....              | 100   | 8.3                | 1.3                    | 40.2               | 35.0               | 51.4               | 41.2                                     | 2.4                     | 4.7     |
| Troy .....                       | 100   | 6.1                | 0.2                    | 43.7               | 40.1               | 50.2               | 39.7                                     | 5.4                     | 4.4     |
| Utica Community .....            | 100   | 8.3                | 0.9                    | 63.2               | 58.7               | 28.4               | 20.1                                     | 2.7                     | 3.8     |
| Walled Lake Consolidated .....   | 100   | 4.6                | 0.5                    | 54.0               | 49.6               | 41.3               | 31.7                                     | 5.0                     | 3.5     |
| Warren Consolidated .....        | 100   | 7.5                | 1.3                    | 55.0               | 51.1               | 37.5               | 31.4                                     | 2.7                     | 2.9     |
| Waterford Township .....         | 100   | 9.2                | 1.3                    | 57.3               | 48.3               | 33.5               | 19.3                                     | 8.9                     | 3.5     |
| Wayne-Westland Community .....   | 100   | 9.0                | 1.9                    | 61.1               | 49.5               | 29.9               | 19.7                                     | 8.4                     | 1.5     |

See footnote at end of table.



Table 16.

## Percentage Distribution of Revenue of Public Elementary-Secondary School Systems With Enrollments of 10,000 or More: 2008–2009—Con.

(Detail may not add to total because of rounding. For meaning of abbreviations and symbols, see introductory text)

| Geographic area        | Total | Federal sources    |                        | State sources      |                    | Local sources      |  |                         |         |
|------------------------|-------|--------------------|------------------------|--------------------|--------------------|--------------------|--|-------------------------|---------|
|                        |       | Total <sup>1</sup> | Compensatory (Title I) | Total <sup>1</sup> | Formula assistance | Total <sup>1</sup> | Taxes and parent government contribution | Other local governments | Charges |
| <b>NEW JERSEY</b>      |       |                    |                        |                    |                    |                    |  |                         |         |
| Independent Schools:   |       |                    |                        |                    |                    |                    |  |                         |         |
| Brick Township         | 100   | 3.3                | 0.6                    | 31.3               | 7.7                | 65.4               | 59.1                                     | —                       | 1.7     |
| Camden                 | 100   | 8.2                | 3.6                    | 79.5               | 52.0               | 12.3               | 1.8                                      | 0.1                     | 0.9     |
| Cherry Hill Township   | 100   | 2.4                | 0.4                    | 16.4               | 4.2                | 81.3               | 77.6                                     | 0.1                     | 2.5     |
| Clifton                | 100   | 4.3                | 1.1                    | 24.0               | 10.7               | 71.7               | 69.5                                     | —                       | 1.3     |
| Elizabeth              | 100   | 7.0                | 2.2                    | 76.7               | 53.5               | 16.3               | 9.3                                      | —                       | 0.4     |
| Freehold Regional High | 100   | 0.3                | —                      | 34.8               | 21.1               | 64.9               | 62.6                                     | —                       | 2.0     |
| Hamilton Township      | 100   | 3.8                | 0.6                    | 42.8               | 30.2               | 53.4               | 48.1                                     | —                       | 1.1     |
| Middletown Township    | 100   | 2.7                | 0.2                    | 20.3               | —                  | 76.9               | 72.9                                     | —                       | 1.2     |
| Passaic                | 100   | 6.0                | 1.9                    | 63.7               | 41.9               | 30.4               | 4.0                                      | —                       | 0.2     |
| Toms River Regional    | 100   | 3.8                | 0.8                    | 39.2               | 18.0               | 56.9               | 53.2                                     | 0.2                     | 1.9     |
| Woodbridge Township    | 100   | 3.3                | 0.6                    | 20.1               | 6.2                | 76.6               | 74.9                                     | —                       | 1.7     |
| Dependent Schools:     |       |                    |                        |                    |                    |                    |  |                         |         |
| Edison Township        | 100   | 2.4                | 0.3                    | 15.7               | 2.1                | 81.8               | 79.1                                     | —                       | 2.2     |
| Jersey City            | 100   | 6.2                | 2.6                    | 78.8               | 40.9               | 15.0               | —  | 12.8                    | 0.9     |
| Newark                 | 100   | 6.9                | 3.1                    | 82.5               | 50.3               | 10.6               | —  | 8.9                     | 0.8     |
| Paterson               | 100   | 6.6                | 2.8                    | 85.4               | 55.0               | 8.0                | —  | 6.7                     | 0.1     |
| Trenton                | 100   | 6.2                | 2.0                    | 86.2               | 49.5               | 7.7                | 6.1                                      | —                       | 1.0     |
| <b>NEW MEXICO</b>      |       |                    |                        |                    |                    |                    |  |                         |         |
| Independent Schools:   |       |                    |                        |                    |                    |                    |  |                         |         |
| Albuquerque            | 100   | 10.1               | 3.1                    | 72.2               | 66.4               | 17.7               | 14.3                                     | —                       | 1.1     |
| Farmington             | 100   | 10.4               | 1.9                    | 73.7               | 68.0               | 15.9               | 13.5                                     | —                       | 1.8     |
| Gadsden                | 100   | 16.5               | 6.0                    | 75.0               | 61.2               | 8.4                | 7.0                                      | —                       | 0.6     |
| Gallup-McKinley County | 100   | 43.1               | 7.5                    | 48.8               | 39.6               | 8.1                | 5.0                                      | —                       | 1.4     |
| Las Cruces             | 100   | 12.6               | 3.4                    | 74.0               | 68.7               | 13.4               | 10.6                                     | —                       | 1.7     |
| Rio Rancho             | 100   | 4.2                | 0.5                    | 76.2               | 70.0               | 19.7               | 14.9                                     | —                       | 2.3     |
| Santa Fe               | 100   | 8.3                | 2.2                    | 62.9               | 57.3               | 28.8               | 24.9                                     | —                       | 1.4     |
| <b>NEW YORK</b>        |       |                    |                        |                    |                    |                    |  |                         |         |
| Independent Schools:   |       |                    |                        |                    |                    |                    |  |                         |         |
| Arlington              | 100   | 1.9                | 0.3                    | 38.4               | 20.4               | 59.7               | 54.1                                     | 0.7                     | 2.1     |
| Brentwood              | 100   | 5.4                | 1.2                    | 69.5               | 51.0               | 25.1               | 21.3                                     | 1.7                     | 0.5     |
| Greece                 | 100   | 5.7                | 0.8                    | 51.9               | 30.4               | 42.4               | 34.7                                     | 3.3                     | 1.3     |
| Half Hollow Hills      | 100   | 1.6                | 0.3                    | 19.6               | 9.9                | 78.8               | 75.0                                     | 0.5                     | 1.4     |
| Middle Country         | 100   | 2.6                | 0.4                    | 49.2               | 28.8               | 48.2               | 45.2                                     | 0.1                     | 1.1     |
| New Rochelle           | 100   | 4.0                | 0.8                    | 26.8               | 9.5                | 69.3               | 65.7                                     | 1.4                     | 0.7     |
| Newburgh               | 100   | 4.6                | 1.1                    | 59.2               | 44.5               | 36.1               | 33.6                                     | 0.2                     | 0.7     |
| Sachem                 | 100   | 2.0                | 0.2                    | 49.2               | 32.4               | 48.8               | 44.9                                     | 0.2                     | 1.4     |
| Schenectady            | 100   | 9.0                | 3.0                    | 64.1               | 43.0               | 26.9               | 24.7                                     | 0.2                     | 0.4     |
| Smithtown              | 100   | 1.5                | 0.1                    | 29.8               | 17.0               | 68.8               | 64.3                                     | 0.3                     | 1.4     |
| Wappingers             | 100   | 2.6                | 0.3                    | 35.7               | 21.7               | 61.7               | 54.9                                     | 0.2                     | 1.5     |
| Williamsville          | 100   | 2.8                | 0.3                    | 32.9               | 17.0               | 64.3               | 52.8                                     | 6.4                     | 1.4     |
| Dependent Schools:     |       |                    |                        |                    |                    |                    |  |                         |         |
| Buffalo                | 100   | 9.6                | 4.0                    | 77.9               | 55.7               | 12.5               | 6.2                                      | 3.9                     | 0.2     |
| New York City          | 100   | 8.6                | 4.0                    | 47.4               | 30.7               | 44.0               | 39.8                                     | —                       | 0.3     |
| Rochester              | 100   | 10.5               | 4.3                    | 71.8               | 52.8               | 17.7               | 15.1                                     | 0.2                     | 0.2     |
| Syracuse               | 100   | 10.2               | 1.9                    | 71.7               | 52.7               | 18.2               | 13.6                                     | 1.0                     | 0.2     |
| Yonkers                | 100   | 8.2                | 2.5                    | 57.1               | 37.1               | 34.7               | 33.3                                     | 0.1                     | 0.5     |
| <b>NORTH CAROLINA</b>  |       |                    |                        |                    |                    |                    |  |                         |         |
| Dependent Schools:     |       |                    |                        |                    |                    |                    |  |                         |         |
| Alamance-Burlington    | 100   | 9.6                | 2.3                    | 63.4               | 60.6               | 27.1               | 22.0                                     | —                       | 3.7     |
| Brunswick County       | 100   | 8.6                | 2.5                    | 50.3               | 48.3               | 41.1               | 37.4                                     | —                       | 1.6     |
| Buncombe County        | 100   | 8.7                | 2.4                    | 57.8               | 56.0               | 33.5               | 28.8                                     | —                       | 2.7     |
| Burke County           | 100   | 11.8               | 2.7                    | 65.1               | 61.6               | 23.0               | 17.6                                     | —                       | 2.4     |
| Cabarrus County        | 100   | 6.2                | 1.0                    | 54.7               | 53.7               | 39.1               | 33.5                                     | —                       | 4.0     |
| Caldwell County        | 100   | 10.4               | 2.6                    | 66.2               | 64.3               | 23.4               | 16.8                                     | —                       | 3.7     |
| Catawba County         | 100   | 6.6                | 1.2                    | 53.1               | 51.3               | 40.3               | 36.3                                     | —                       | 2.5     |
| Chapel Hill-Carrboro   | 100   | 5.8                | 0.7                    | 43.9               | 43.3               | 50.2               | 45.4                                     | —                       | 3.3     |
| Charlotte/Mecklenburg  | 100   | 6.7                | 1.9                    | 42.5               | 40.7               | 50.8               | 47.2                                     | —                       | 2.4     |
| Cleveland County       | 100   | 11.9               | 2.5                    | 66.4               | 61.7               | 21.7               | 17.4                                     | —                       | 2.7     |
| Craven County          | 100   | 12.4               | 2.9                    | 63.1               | 61.0               | 24.5               | 20.9                                     | —                       | 2.1     |
| Cumberland County      | 100   | 13.7               | 3.9                    | 61.0               | 58.1               | 25.2               | 20.8                                     | —                       | 2.7     |

See footnote at end of table.

Table 16.

## Percentage Distribution of Revenue of Public Elementary-Secondary School Systems With Enrollments of 10,000 or More: 2008–2009—Con.

(Detail may not add to total because of rounding. For meaning of abbreviations and symbols, see introductory text)

| Geographic area                 | Total | Federal sources    |                        | State sources      |                    | Local sources      |  |                         |         |
|---------------------------------|-------|--------------------|------------------------|--------------------|--------------------|--------------------|--|-------------------------|---------|
|                                 |       | Total <sup>1</sup> | Compensatory (Title I) | Total <sup>1</sup> | Formula assistance | Total <sup>1</sup> | Taxes and parent government contribution | Other local governments | Charges |
| <b>NORTH CAROLINA—Con.</b>      |       |                    |                        |                    |                    |                    |  |                         |         |
| Dependent Schools:—Con.         |       |                    |                        |                    |                    |                    |  |                         |         |
| Davidson County . . . . .       | 100   | 7.5                | 1.4                    | 68.7               | 64.9               | 23.8               | 19.2                                     | —                       | 3.5     |
| Durham County . . . . .         | 100   | 8.8                | 3.2                    | 47.8               | 46.9               | 43.4               | 38.8                                     | —                       | 2.0     |
| Gaston County . . . . .         | 100   | 10.7               | 2.6                    | 62.7               | 59.6               | 26.6               | 20.7                                     | —                       | 2.4     |
| Guilford County . . . . .       | 100   | 12.2               | 2.3                    | 52.5               | 50.0               | 35.3               | 31.3                                     | —                       | 2.6     |
| Harnett County . . . . .        | 100   | 9.4                | 2.6                    | 59.3               | 56.3               | 31.3               | 16.2                                     | —                       | 1.9     |
| Henderson County . . . . .      | 100   | 9.6                | 2.8                    | 57.8               | 56.0               | 32.6               | 28.2                                     | —                       | 3.4     |
| Iredell-Statesville . . . . .   | 100   | 6.3                | 1.2                    | 46.5               | 45.4               | 47.2               | 41.9                                     | —                       | 3.0     |
| Johnston County . . . . .       | 100   | 6.7                | 1.6                    | 49.8               | 46.2               | 43.5               | 40.5                                     | —                       | 2.3     |
| Lincoln County . . . . .        | 100   | 8.5                | 2.2                    | 64.5               | 63.9               | 27.1               | 21.2                                     | —                       | 3.0     |
| Moore County . . . . .          | 100   | 6.0                | 1.7                    | 50.8               | 47.8               | 43.2               | 39.6                                     | —                       | 1.8     |
| Nash-Rocky Mount . . . . .      | 100   | 13.6               | 4.8                    | 66.6               | 64.4               | 19.8               | 16.4                                     | —                       | 1.9     |
| New Hanover County . . . . .    | 100   | 8.5                | 2.4                    | 50.4               | 48.1               | 41.1               | 35.7                                     | —                       | 2.5     |
| Onslow County . . . . .         | 100   | 12.0               | 2.6                    | 60.1               | 57.8               | 27.9               | 22.4                                     | —                       | 2.2     |
| Pitt County . . . . .           | 100   | 9.9                | 3.1                    | 64.4               | 57.8               | 25.7               | 21.7                                     | —                       | 2.5     |
| Randolph County . . . . .       | 100   | 9.4                | 2.1                    | 63.0               | 61.1               | 27.6               | 23.5                                     | —                       | 2.5     |
| Robeson County . . . . .        | 100   | 17.2               | 6.3                    | 67.3               | 65.1               | 15.5               | 8.5                                      | —                       | 1.7     |
| Rockingham County . . . . .     | 100   | 10.4               | 2.9                    | 66.6               | 65.2               | 23.0               | 16.7                                     | —                       | 3.3     |
| Rowan-Salisbury . . . . .       | 100   | 9.6                | 2.6                    | 60.8               | 57.3               | 29.7               | 24.8                                     | —                       | 2.6     |
| Union County . . . . .          | 100   | 3.7                | 0.7                    | 36.3               | 35.6               | 59.9               | 55.9                                     | —                       | 2.6     |
| Wake County . . . . .           | 100   | 4.0                | 0.8                    | 37.4               | 36.8               | 58.6               | 55.8                                     | —                       | 1.8     |
| Wayne County . . . . .          | 100   | 12.5               | 4.4                    | 71.2               | 68.2               | 16.3               | 13.6                                     | —                       | 1.4     |
| Wilkes County . . . . .         | 100   | 9.0                | 2.4                    | 63.3               | 59.7               | 27.7               | 21.2                                     | —                       | 3.0     |
| Wilson County . . . . .         | 100   | 11.6               | 3.8                    | 62.1               | 60.2               | 26.3               | 21.7                                     | —                       | 2.5     |
| Winston-Salem/Forsyth . . . . . | 100   | 8.7                | 2.4                    | 51.9               | 50.6               | 39.5               | 35.4                                     | —                       | 1.7     |
| <b>NORTH DAKOTA</b>             |       |                    |                        |                    |                    |                    |  |                         |         |
| Independent Schools:            |       |                    |                        |                    |                    |                    |  |                         |         |
| Bismarck . . . . .              | 100   | 10.4               | 2.2                    | 37.6               | 36.0               | 52.0               | 45.4                                     | 1.3                     | 3.1     |
| Fargo . . . . .                 | 100   | 7.6                | 2.2                    | 30.8               | 29.1               | 61.6               | 54.9                                     | 0.5                     | 2.9     |
| <b>OHIO</b>                     |       |                    |                        |                    |                    |                    |  |                         |         |
| Independent Schools:            |       |                    |                        |                    |                    |                    |  |                         |         |
| Akron . . . . .                 | 100   | 10.3               | —                      | 56.3               | 38.9               | 33.4               | 28.0                                     | 1.1                     | 1.4     |
| Canton . . . . .                | 100   | 11.9               | —                      | 60.1               | 49.2               | 28.0               | 20.7                                     | 1.3                     | 2.3     |
| Cincinnati . . . . .            | 100   | 10.8               | —                      | 40.7               | 25.3               | 48.5               | 41.3                                     | 1.8                     | 0.9     |
| Cleveland . . . . .             | 100   | 14.1               | —                      | 60.8               | 45.3               | 25.1               | 21.5                                     | 0.1                     | 0.6     |
| Columbus . . . . .              | 100   | 12.3               | —                      | 37.9               | 27.3               | 49.7               | 45.9                                     | 1.3                     | 1.0     |
| Dayton . . . . .                | 100   | 10.1               | —                      | 61.7               | 39.8               | 28.2               | 23.4                                     | 0.4                     | 1.0     |
| Dublin . . . . .                | 100   | 2.3                | —                      | 20.0               | 19.3               | 77.7               | 71.1                                     | 0.3                     | 4.0     |
| Fairfield . . . . .             | 100   | 5.1                | —                      | 39.0               | 37.7               | 55.9               | 48.3                                     | 1.1                     | 4.4     |
| Hilliard . . . . .              | 100   | 3.1                | —                      | 32.3               | 31.8               | 64.5               | 59.4                                     | 0.1                     | 3.1     |
| Lakota . . . . .                | 100   | 3.2                | —                      | 36.6               | 36.0               | 60.2               | 53.4                                     | 0.3                     | 4.8     |
| Mason . . . . .                 | 100   | 2.0                | —                      | 37.5               | 36.7               | 60.5               | 51.4                                     | 0.5                     | 6.3     |
| Olentangy . . . . .             | 100   | 1.8                | —                      | 16.1               | 15.7               | 82.0               | 69.8                                     | 5.8                     | 4.2     |
| Parma . . . . .                 | 100   | 5.5                | —                      | 29.8               | 26.3               | 64.7               | 58.0                                     | 0.9                     | 4.0     |
| Pickerington . . . . .          | 100   | 2.6                | —                      | 44.4               | 44.0               | 52.9               | 46.7                                     | 0.3                     | 4.1     |
| South-Western . . . . .         | 100   | 7.8                | —                      | 48.3               | 44.2               | 43.9               | 39.0                                     | 1.0                     | 2.8     |
| Toledo . . . . .                | 100   | 11.0               | —                      | 60.8               | 37.7               | 28.2               | 22.0                                     | 0.4                     | 3.5     |
| Westerville . . . . .           | 100   | 4.0                | —                      | 31.8               | 30.8               | 64.2               | 59.4                                     | 0.7                     | 3.5     |
| <b>OKLAHOMA</b>                 |       |                    |                        |                    |                    |                    |  |                         |         |
| Independent Schools:            |       |                    |                        |                    |                    |                    |  |                         |         |
| Broken Arrow . . . . .          | 100   | 8.1                | 1.5                    | 47.2               | 34.8               | 44.7               | 32.9                                     | 2.8                     | 7.9     |
| Edmond . . . . .                | 100   | 6.0                | 1.0                    | 34.2               | 22.6               | 59.8               | 48.7                                     | 3.4                     | 6.2     |
| Lawton . . . . .                | 100   | 19.8               | 4.4                    | 60.9               | 45.4               | 19.3               | 13.3                                     | 1.6                     | 3.8     |
| Midwest-Del City . . . . .      | 100   | 13.1               | 3.2                    | 54.3               | 39.3               | 32.7               | 23.1                                     | 3.4                     | 4.3     |
| Moore . . . . .                 | 100   | 8.1                | 1.4                    | 51.7               | 39.0               | 40.1               | 29.7                                     | 5.1                     | 4.5     |
| Norman . . . . .                | 100   | 6.9                | 1.3                    | 46.0               | 33.2               | 47.1               | 38.0                                     | 2.4                     | 5.0     |
| Oklahoma City . . . . .         | 100   | 18.3               | 8.4                    | 45.2               | 32.6               | 36.5               | 22.9                                     | 9.5                     | 1.8     |
| Putnam City . . . . .           | 100   | 11.4               | 3.8                    | 42.9               | 29.8               | 45.7               | 31.6                                     | 8.7                     | 4.4     |
| Tulsa . . . . .                 | 100   | 17.7               | 6.7                    | 42.4               | 28.8               | 39.8               | 33.1                                     | 2.2                     | 2.9     |
| Union . . . . .                 | 100   | 8.7                | 1.4                    | 43.9               | 31.9               | 47.4               | 37.4                                     | 2.5                     | 4.7     |

See footnote at end of table.

Table 16.

## Percentage Distribution of Revenue of Public Elementary-Secondary School Systems With Enrollments of 10,000 or More: 2008–2009—Con.

(Detail may not add to total because of rounding. For meaning of abbreviations and symbols, see introductory text)

| Geographic area       | Total | Federal sources    |                        | State sources      |                    | Local sources      |  |                         |         |
|-----------------------|-------|--------------------|------------------------|--------------------|--------------------|--------------------|--|-------------------------|---------|
|                       |       | Total <sup>1</sup> | Compensatory (Title I) | Total <sup>1</sup> | Formula assistance | Total <sup>1</sup> | Taxes and parent government contribution | Other local governments | Charges |
| <b>OREGON</b>         |       |                    |                        |                    |                    |                    |  |                         |         |
| Independent Schools:  |       |                    |                        |                    |                    |                    |  |                         |         |
| Beaverton             | 100   | 8.0                | 1.5                    | 50.3               | 48.9               | 41.7               | 35.7                                     | 2.1                     | 2.2     |
| Bend-La Pine          | 100   | 8.9                | 1.9                    | 39.0               | 34.4               | 52.1               | 43.0                                     | 1.4                     | 1.5     |
| David Douglas         | 100   | 12.1               | 3.9                    | 66.4               | 59.6               | 21.5               | 16.6                                     | 0.4                     | 2.6     |
| Eugene                | 100   | 10.4               | 1.6                    | 37.8               | 34.2               | 51.8               | 40.7                                     | 1.3                     | 4.2     |
| Gresham-Barlow        | 100   | 9.3                | 2.3                    | 60.1               | 56.8               | 30.7               | 24.6                                     | 0.5                     | 3.7     |
| Hillsboro             | 100   | 9.5                | 1.7                    | 49.8               | 44.3               | 40.7               | 33.5                                     | 1.1                     | 3.0     |
| Medford               | 100   | 10.5               | 3.0                    | 50.4               | 46.5               | 39.1               | 33.1                                     | 0.1                     | 1.2     |
| North Clackamas       | 100   | 7.2                | 1.3                    | 51.5               | 47.7               | 41.2               | 34.2                                     | 0.6                     | 2.2     |
| Portland              | 100   | 14.6               | 3.8                    | 34.4               | 29.1               | 51.1               | 41.8                                     | 2.0                     | 3.8     |
| Reynolds              | 100   | 10.6               | 3.2                    | 62.6               | 59.2               | 26.8               | 23.5                                     | 0.2                     | 1.4     |
| Salem-Keizer          | 100   | 10.9               | 3.4                    | 60.3               | 56.5               | 28.9               | 21.6                                     | 3.2                     | 1.6     |
| Springfield           | 100   | 13.0               | 3.5                    | 58.6               | 54.0               | 28.4               | 22.2                                     | 0.4                     | 2.8     |
| Tigard                | 100   | 6.8                | 0.9                    | 39.5               | 36.6               | 53.6               | 43.5                                     | 2.5                     | 2.9     |
| <b>PENNSYLVANIA</b>   |       |                    |                        |                    |                    |                    |  |                         |         |
| Independent Schools:  |       |                    |                        |                    |                    |                    |  |                         |         |
| Allentown             | 100   | 10.5               | 5.1                    | 55.2               | 35.9               | 34.3               | 31.6                                     | 1.4                     | 0.4     |
| Bethlehem Area        | 100   | 5.1                | 1.9                    | 26.2               | 12.3               | 68.7               | 64.2                                     | 1.2                     | 1.3     |
| Central Bucks         | 100   | 0.9                | 0.3                    | 16.7               | 5.8                | 82.4               | 77.2                                     | 1.0                     | 2.9     |
| Central Dauphin       | 100   | 4.2                | 1.4                    | 23.4               | 10.2               | 72.3               | 68.3                                     | 0.6                     | 2.0     |
| Council Rock          | 100   | 0.7                | 0.2                    | 19.2               | 7.1                | 80.2               | 76.3                                     | 1.1                     | 1.9     |
| Downingtown Area      | 100   | 0.8                | 0.1                    | 19.5               | 7.2                | 79.7               | 75.4                                     | 0.9                     | 1.6     |
| Erie                  | 100   | 14.2               | 6.0                    | 54.5               | 29.7               | 31.4               | 26.8                                     | 1.3                     | 0.7     |
| Hazleton Area         | 100   | 7.9                | 2.1                    | 47.4               | 26.0               | 44.7               | 41.4                                     | 1.5                     | 1.5     |
| Lancaster             | 100   | 11.7               | 4.1                    | 47.9               | 28.4               | 40.4               | 36.3                                     | 2.4                     | 0.1     |
| North Penn            | 100   | 1.6                | 0.3                    | 16.3               | 4.4                | 82.1               | 76.6                                     | 1.3                     | —       |
| Pennsbury             | 100   | 1.2                | 0.4                    | 21.4               | 8.5                | 77.3               | 73.3                                     | 1.1                     | 0.2     |
| Philadelphia          | 100   | 12.2               | 5.8                    | 55.4               | 34.9               | 32.4               | 29.1                                     | 0.2                     | 0.2     |
| Pittsburgh            | 100   | 11.5               | 4.6                    | 42.4               | 24.7               | 46.1               | 43.2                                     | 0.2                     | 0.7     |
| Pocono Mountain       | 100   | 3.1                | 1.1                    | 26.9               | 10.2               | 69.9               | 67.5                                     | 0.8                     | 1.2     |
| Reading               | 100   | 12.5               | 6.8                    | 69.2               | 51.5               | 18.3               | 15.3                                     | 1.7                     | 0.5     |
| Upper Darby           | 100   | 6.3                | 2.8                    | 35.3               | 18.0               | 58.5               | 54.1                                     | 1.2                     | 2.1     |
| West Chester Area     | 100   | 1.9                | 0.8                    | 15.6               | 3.7                | 82.5               | 79.2                                     | 0.9                     | 1.5     |
| <b>RHODE ISLAND</b>   |       |                    |                        |                    |                    |                    |  |                         |         |
| Dependent Schools:    |       |                    |                        |                    |                    |                    |  |                         |         |
| Cranston              | 100   | 8.8                | 1.6                    | 28.5               | 21.7               | 62.8               | 60.1                                     | 1.3                     | 1.0     |
| Providence            | 100   | 15.8               | 6.7                    | 52.1               | 44.9               | 32.1               | 30.7                                     | 0.7                     | 0.4     |
| Warwick               | 100   | 5.7                | 0.8                    | 22.8               | 18.5               | 71.5               | 69.5                                     | 0.5                     | 1.2     |
| <b>SOUTH CAROLINA</b> |       |                    |                        |                    |                    |                    |  |                         |         |
| Independent Schools:  |       |                    |                        |                    |                    |                    |  |                         |         |
| Aiken County          | 100   | 10.4               | 3.6                    | 55.5               | 16.7               | 34.1               | 26.8                                     | 3.4                     | 3.0     |
| Anderson County 5     | 100   | 11.2               | 3.2                    | 50.7               | 15.4               | 38.1               | 29.8                                     | 1.1                     | 3.6     |
| Beaufort County       | 100   | 7.0                | 1.4                    | 27.6               | —                  | 65.4               | 61.8                                     | 0.1                     | 0.8     |
| Berkeley County       | 100   | 9.8                | 2.6                    | 51.5               | 15.3               | 38.7               | 27.7                                     | 4.6                     | 3.3     |
| Charleston County     | 100   | 8.8                | 2.8                    | 32.0               | 2.9                | 59.2               | 46.3                                     | 4.0                     | 2.6     |
| Darlington County     | 100   | 12.6               | 4.0                    | 50.3               | 14.4               | 37.2               | 25.5                                     | 2.6                     | 2.4     |
| Dorchester County 2   | 100   | 6.9                | 1.3                    | 61.0               | 18.9               | 32.1               | 23.1                                     | 1.2                     | 2.8     |
| Florence County 1     | 100   | 11.7               | 3.2                    | 55.3               | 14.4               | 32.9               | 26.1                                     | 2.5                     | 2.8     |
| Georgetown County     | 100   | 10.2               | 2.7                    | 37.6               | 5.6                | 52.2               | 46.7                                     | 0.2                     | 2.2     |
| Greenville County     | 100   | 9.2                | 2.9                    | 49.6               | 14.6               | 41.2               | 28.1                                     | 2.2                     | 4.6     |
| Horry County          | 100   | 8.4                | 2.7                    | 33.2               | 6.6                | 58.4               | 51.4                                     | 1.5                     | 2.8     |
| Kershaw County        | 100   | 9.5                | 2.7                    | 47.9               | 16.2               | 42.6               | 32.0                                     | 2.1                     | 2.9     |
| Lancaster County      | 100   | 12.6               | 2.5                    | 53.1               | 14.5               | 34.3               | 26.4                                     | 2.0                     | 3.4     |
| Lexington County 1    | 100   | 4.7                | 0.8                    | 54.8               | 14.6               | 40.5               | 32.5                                     | 1.8                     | 5.0     |
| Lexington County 5    | 100   | 4.6                | 0.8                    | 54.0               | 12.1               | 41.3               | 34.4                                     | —                       | 6.3     |
| Oconee County         | 100   | 7.9                | 2.0                    | 40.0               | 8.2                | 52.1               | 43.9                                     | 2.4                     | 3.5     |
| Pickens County        | 100   | 7.1                | 1.7                    | 47.7               | 14.1               | 45.2               | 29.2                                     | 0.3                     | 4.0     |
| Richland County 1     | 100   | 9.9                | 3.7                    | 33.3               | 8.7                | 56.7               | 51.1                                     | 2.4                     | 1.5     |
| Richland County 2     | 100   | 5.3                | 0.6                    | 53.7               | 14.4               | 41.1               | 34.3                                     | 0.4                     | 4.2     |
| Spartanburg County 6  | 100   | 7.5                | 2.0                    | 51.1               | 16.5               | 41.4               | 32.2                                     | 3.4                     | 3.6     |
| York County 3         | 100   | 7.3                | 2.0                    | 53.5               | 15.3               | 39.2               | 32.4                                     | 1.2                     | 3.5     |

See footnote at end of table.

Table 16.

### Percentage Distribution of Revenue of Public Elementary-Secondary School Systems With Enrollments of 10,000 or More: 2008–2009—Con.

(Detail may not add to total because of rounding. For meaning of abbreviations and symbols, see introductory text)

| Geographic area                 | Total | Federal sources    |                                | State sources      |                       | Local sources      |   |                               |         |
|---------------------------------|-------|--------------------|--------------------------------|--------------------|-----------------------|--------------------|---|-------------------------------|---------|
|                                 |       | Total <sup>1</sup> | Compen-<br>satory<br>(Title I) | Total <sup>1</sup> | Formula<br>assistance | Total <sup>1</sup> | Taxes and<br>parent<br>government<br>contribution | Other<br>local<br>governments | Charges |
| <b>SOUTH DAKOTA</b>             |       |                    |                                |                    |                       |                    |   |                               |         |
| Independent Schools:            |       |                    |                                |                    |                       |                    |   |                               |         |
| Rapid City Area .....           | 100   | 12.2               | 4.2                            | 27.5               | 22.0                  | 60.3               | 53.1  | 0.3                           | 3.6     |
| Sioux Falls .....               | 100   | 12.3               | 3.0                            | 30.9               | 23.8                  | 56.9               | 47.3  | 0.1                           | 4.1     |
| <b>TENNESSEE</b>                |       |                    |                                |                    |                       |                    |   |                               |         |
| Dependent Schools:              |       |                    |                                |                    |                       |                    |   |                               |         |
| Blount County .....             | 100   | 9.2                | 2.4                            | 51.9               | 48.2                  | 38.8               | 29.9  | 2.8                           | 5.6     |
| Bradley County .....            | 100   | 9.1                | 1.4                            | 55.4               | 51.3                  | 35.5               | 26.4  | —                             | 8.8     |
| Hamblen County .....            | 100   | 10.6               | 2.7                            | 49.5               | 47.1                  | 39.8               | 32.5  | 0.5                           | 6.4     |
| Hamilton County .....           | 100   | 11.6               | 3.2                            | 32.8               | 30.7                  | 55.7               | 48.2  | —                             | 6.2     |
| Jackson-Madison County .....    | 100   | 11.1               | 2.8                            | 42.9               | 37.9                  | 46.0               | 41.5  | 0.4                           | 3.8     |
| Knox County .....               | 100   | 9.4                | 3.2                            | 33.3               | 31.6                  | 57.2               | 48.8  | 0.1                           | 5.9     |
| Maury County .....              | 100   | 10.3               | 2.5                            | 50.3               | 47.6                  | 39.4               | 32.3  | 0.3                           | 6.7     |
| Memphis .....                   | 100   | 14.4               | 5.1                            | 42.8               | 40.3                  | 42.9               | 2.4   | 33.2                          | 3.3     |
| Montgomery County .....         | 100   | 11.5               | 2.3                            | 54.3               | 52.0                  | 34.3               | 29.9  | —                             | 4.1     |
| Nashville-Davidson County ..... | 100   | 11.6               | 3.7                            | 27.8               | 25.6                  | 60.6               | 57.0  | 0.1                           | 2.9     |
| Putnam County .....             | 100   | 11.3               | 2.9                            | 46.3               | 42.3                  | 42.4               | 30.8  | 0.2                           | 6.5     |
| Robertson County .....          | 100   | 8.7                | 1.5                            | 56.6               | 54.1                  | 34.7               | 28.3  | 0.8                           | 5.4     |
| Rutherford County .....         | 100   | 6.6                | 1.0                            | 52.1               | 49.9                  | 41.2               | 35.8  | —                             | 4.5     |
| Sevier County .....             | 100   | 8.7                | 2.2                            | 32.6               | 30.4                  | 58.7               | 52.3  | 0.2                           | 5.5     |
| Shelby County .....             | 100   | 6.5                | 1.0                            | 45.5               | 43.8                  | 48.0               | 41.4  | 2.2                           | 3.8     |
| Sullivan County .....           | 100   | 8.5                | 2.2                            | 43.8               | 40.3                  | 47.6               | 39.5  | —                             | 7.3     |
| Sumner County .....             | 100   | 7.4                | 1.3                            | 52.5               | 50.8                  | 40.1               | 30.7  | 0.3                           | 8.4     |
| Tipton County .....             | 100   | 10.4               | 2.0                            | 65.5               | 62.3                  | 24.1               | 17.0  | 0.8                           | 5.9     |
| Williamson County .....         | 100   | 3.8                | 0.2                            | 40.7               | 38.6                  | 55.5               | 45.7  | 0.1                           | 8.4     |
| Wilson County .....             | 100   | 6.5                | 0.8                            | 47.7               | 45.6                  | 45.8               | 35.4  | 2.3                           | 7.4     |
| <b>TEXAS</b>                    |       |                    |                                |                    |                       |                    |   |                               |         |
| Independent Schools:            |       |                    |                                |                    |                       |                    |   |                               |         |
| Abilene .....                   | 100   | 14.5               | 3.5                            | 52.4               | 43.7                  | 33.1               | 28.8  | —                             | 2.3     |
| Aldine .....                    | 100   | 11.9               | 3.1                            | 53.4               | 45.4                  | 34.7               | 29.7  | —                             | 1.6     |
| Alief .....                     | 100   | 11.7               | 3.1                            | 49.1               | 41.4                  | 39.2               | 35.9  | 0.1                           | 1.4     |
| Allen .....                     | 100   | 2.9                | 0.2                            | 29.8               | 25.7                  | 67.4               | 61.6  | —                             | 4.3     |
| Alvin .....                     | 100   | 8.6                | 1.5                            | 57.8               | 48.2                  | 33.6               | 28.5  | —                             | 2.8     |
| Amarillo .....                  | 100   | 13.0               | 4.3                            | 51.4               | 45.0                  | 35.7               | 31.0  | —                             | 3.1     |
| Arlington .....                 | 100   | 10.0               | 2.7                            | 37.3               | 30.5                  | 52.8               | 47.1  | —                             | 1.7     |
| Austin .....                    | 100   | 8.7                | 2.9                            | 22.9               | 18.1                  | 68.4               | 65.6  | —                             | 1.0     |
| Beaumont .....                  | 100   | 13.2               | 3.1                            | 32.7               | 18.7                  | 54.1               | 43.7  | —                             | 1.0     |
| Birdville .....                 | 100   | 6.8                | 1.4                            | 37.6               | 30.2                  | 55.6               | 49.4  | 0.1                           | 3.5     |
| Brazosport .....                | 100   | 9.8                | 2.1                            | 21.4               | 17.7                  | 68.8               | 66.1  | —                             | 1.9     |
| Brownsville .....               | 100   | 17.1               | 7.3                            | 69.2               | 61.2                  | 13.7               | 10.8  | —                             | 0.6     |
| Bryan .....                     | 100   | 12.9               | 3.0                            | 44.8               | 36.8                  | 42.3               | 38.5  | —                             | 2.0     |
| Carrollton-Farmers Branch ..... | 100   | 6.2                | 1.1                            | 25.9               | 21.8                  | 68.0               | 64.8  | —                             | 1.8     |
| Clear Creek .....               | 100   | 6.2                | 0.6                            | 32.9               | 27.8                  | 60.9               | 55.6  | 0.1                           | 3.4     |
| Clint .....                     | 100   | 12.6               | 3.9                            | 73.7               | 59.2                  | 13.7               | 11.2  | —                             | 0.3     |
| Comal .....                     | 100   | 5.2                | 0.7                            | 19.4               | 15.3                  | 75.4               | 66.6  | —                             | 2.7     |
| Conroe .....                    | 100   | 6.2                | 1.3                            | 34.9               | 28.8                  | 58.9               | 55.1  | —                             | 2.2     |
| Corpus Christi .....            | 100   | 14.2               | 5.5                            | 47.2               | 39.8                  | 38.6               | 35.7  | —                             | 1.7     |
| Crowley .....                   | 100   | 5.5                | 0.7                            | 37.7               | 31.2                  | 56.7               | 51.3  | 0.5                           | 3.1     |
| Cypress-Fairbanks .....         | 100   | 6.4                | 1.1                            | 38.9               | 31.9                  | 54.7               | 48.4  | 0.1                           | 4.0     |
| Dallas .....                    | 100   | 14.2               | 5.3                            | 27.3               | 21.0                  | 58.5               | 55.8  | 0.2                           | 1.0     |
| Deer Park .....                 | 100   | 5.4                | 0.8                            | 21.5               | 17.3                  | 73.1               | 68.7  | —                             | 2.4     |
| Denton .....                    | 100   | 5.6                | 1.3                            | 32.4               | 27.8                  | 62.1               | 56.9  | 0.1                           | 2.8     |
| Donna .....                     | 100   | 19.6               | 8.0                            | 72.0               | 57.1                  | 8.4                | 7.2   | —                             | 0.3     |
| Duncanville .....               | 100   | 7.4                | 0.9                            | 46.5               | 40.1                  | 46.1               | 42.0  | —                             | 2.0     |
| Eagle Mt-Saginaw .....          | 100   | 3.4                | 0.4                            | 34.2               | 29.4                  | 62.4               | 57.4  | —                             | 3.0     |
| Eagle Pass .....                | 100   | 16.2               | 6.6                            | 67.8               | 58.9                  | 16.0               | 14.0  | —                             | 0.8     |
| Ector County .....              | 100   | 11.0               | 3.6                            | 40.8               | 35.3                  | 48.2               | 44.6  | —                             | 2.3     |
| Edgewood .....                  | 100   | 17.2               | 5.9                            | 70.8               | 57.8                  | 12.0               | 10.1  | —                             | 0.5     |
| Edinburg .....                  | 100   | 16.1               | 6.2                            | 59.2               | 52.0                  | 24.7               | 22.0  | —                             | 0.8     |
| El Paso .....                   | 100   | 16.7               | 5.8                            | 51.4               | 43.2                  | 31.9               | 28.4  | —                             | 1.2     |
| Fort Bend .....                 | 100   | 6.0                | 1.1                            | 40.3               | 32.9                  | 53.7               | 48.3  | —                             | 2.8     |
| Fort Worth .....                | 100   | 14.5               | 5.5                            | 39.9               | 33.4                  | 45.7               | 40.7  | —                             | 1.6     |
| Frisco .....                    | 100   | 1.9                | 0.1                            | 25.4               | 21.6                  | 72.8               | 65.7  | —                             | 4.3     |
| Galena Park .....               | 100   | 11.0               | 2.9                            | 50.0               | 42.0                  | 39.0               | 36.4  | —                             | 1.6     |

See footnote at end of table.

Table 16.

## Percentage Distribution of Revenue of Public Elementary-Secondary School Systems With Enrollments of 10,000 or More: 2008–2009—Con.

(Detail may not add to total because of rounding. For meaning of abbreviations and symbols, see introductory text)

| Geographic area                           | Total | Federal sources    |                        | State sources      |                    | Local sources      |  |                         |         |
|---|-------|--------------------|------------------------|--------------------|--------------------|--------------------|--|-------------------------|---------|
|   |       | Total <sup>1</sup> | Compensatory (Title I) | Total <sup>1</sup> | Formula assistance | Total <sup>1</sup> | Taxes and parent government contribution | Other local governments | Charges |
| <b>TEXAS—Con.</b>                         |       |                    |                        |                    |                    |                    |  |                         |         |
| Independent Schools:—Con.                 |       |                    |                        |                    |                    |                    |  |                         |         |
| Garland . . . . .                         | 100   | 9.3                | 1.9                    | 51.3               | 44.3               | 39.5               | 35.0                                     | —                       | 3.2     |
| Georgetown . . . . .                      | 100   | 5.5                | 1.0                    | 26.1               | 21.1               | 68.4               | 62.0                                     | 0.2                     | 4.4     |
| Goose Creek . . . . .                     | 100   | 9.5                | 2.4                    | 29.2               | 24.5               | 61.3               | 54.6                                     | 0.2                     | 2.2     |
| Grand Prairie . . . . .                   | 100   | 8.0                | 1.8                    | 57.2               | 47.3               | 34.8               | 29.5                                     | 0.2                     | 2.0     |
| Grapevine-Colleyville . . . . .           | 100   | 3.0                | 0.4                    | 15.9               | 12.8               | 81.1               | 72.9                                     | 0.1                     | 4.9     |
| Harlandale . . . . .                      | 100   | 14.9               | 4.5                    | 69.0               | 56.4               | 16.2               | 12.2                                     | —                       | 0.7     |
| Harlingen Consolidated . . . . .          | 100   | 15.6               | 5.8                    | 60.8               | 53.4               | 23.6               | 20.8                                     | —                       | 1.4     |
| Hays Consolidated . . . . .               | 100   | 6.1                | 0.8                    | 53.7               | 44.0               | 40.2               | 35.9                                     | —                       | 2.2     |
| Houston . . . . .                         | 100   | 13.7               | 5.3                    | 24.3               | 18.7               | 62.0               | 56.8                                     | 1.0                     | 0.7     |
| Humble . . . . .                          | 100   | 4.7                | 0.7                    | 44.1               | 37.2               | 51.3               | 45.8                                     | —                       | 3.5     |
| Hurst-Euless-Bedford . . . . .            | 100   | 6.7                | 1.2                    | 30.2               | 25.5               | 63.1               | 56.3                                     | —                       | 4.5     |
| Irving . . . . .                          | 100   | 11.0               | 2.7                    | 43.3               | 36.5               | 45.8               | 41.1                                     | 0.8                     | 1.6     |
| Judson . . . . .                          | 100   | 7.3                | 1.2                    | 46.2               | 39.2               | 46.5               | 41.8                                     | 0.3                     | 2.3     |
| Katy . . . . .                            | 100   | 4.6                | 0.5                    | 39.4               | 32.7               | 56.0               | 51.5                                     | —                       | 3.2     |
| Keller . . . . .                          | 100   | 3.5                | 0.4                    | 34.7               | 29.9               | 61.8               | 54.7                                     | —                       | 5.0     |
| Killeen . . . . .                         | 100   | 21.3               | 1.9                    | 57.8               | 50.7               | 20.8               | 17.5                                     | 0.1                     | 2.1     |
| Klein . . . . .                           | 100   | 6.5                | 1.0                    | 44.4               | 37.3               | 49.1               | 42.7                                     | —                       | 4.3     |
| La Joya . . . . .                         | 100   | 16.5               | 6.6                    | 70.2               | 57.0               | 13.3               | 9.3                                      | —                       | 0.4     |
| Lamar Consolidated . . . . .              | 100   | 6.7                | 1.7                    | 31.4               | 25.7               | 61.9               | 57.3                                     | —                       | 2.1     |
| Laredo . . . . .                          | 100   | 16.9               | 7.5                    | 69.3               | 56.9               | 13.8               | 9.5                                      | 0.2                     | 0.5     |
| Leander . . . . .                         | 100   | 3.0                | 0.3                    | 29.0               | 24.5               | 68.0               | 61.2                                     | —                       | 3.4     |
| Lewisville . . . . .                      | 100   | 4.5                | 0.6                    | 25.6               | 20.8               | 69.9               | 63.6                                     | 0.1                     | 4.3     |
| Lubbock . . . . .                         | 100   | 15.1               | 3.8                    | 41.3               | 34.4               | 43.6               | 39.6                                     | 0.3                     | 2.2     |
| Magnolia . . . . .                        | 100   | 5.4                | 0.9                    | 47.6               | 39.2               | 47.0               | 41.2                                     | 1.6                     | 2.9     |
| Mansfield . . . . .                       | 100   | 5.2                | 0.5                    | 43.8               | 36.1               | 50.9               | 44.7                                     | —                       | 3.7     |
| McAllen . . . . .                         | 100   | 14.4               | 4.7                    | 52.2               | 43.2               | 33.4               | 30.1                                     | —                       | 1.6     |
| McKinney . . . . .                        | 100   | 4.1                | 0.7                    | 30.9               | 27.5               | 65.0               | 57.7                                     | —                       | 4.4     |
| Mesquite . . . . .                        | 100   | 7.5                | 1.7                    | 61.1               | 49.1               | 31.4               | 26.5                                     | —                       | 3.1     |
| Midland . . . . .                         | 100   | 11.5               | 2.8                    | 27.9               | 22.4               | 60.5               | 57.7                                     | —                       | 2.1     |
| Mission Consolidated . . . . .            | 100   | 17.0               | 5.9                    | 67.7               | 56.9               | 15.3               | 11.9                                     | —                       | 1.0     |
| North East . . . . .                      | 100   | 6.2                | 1.5                    | 28.3               | 23.5               | 65.6               | 58.6                                     | 0.1                     | 3.4     |
| Northside . . . . .                       | 100   | 7.4                | 1.8                    | 39.5               | 33.9               | 53.1               | 48.9                                     | —                       | 2.8     |
| Northwest . . . . .                       | 100   | 2.1                | 0.4                    | 16.7               | 13.8               | 81.2               | 73.9                                     | —                       | 4.0     |
| Pasadena . . . . .                        | 100   | 11.0               | 2.6                    | 54.1               | 45.0               | 34.9               | 28.5                                     | —                       | 2.0     |
| Pearland . . . . .                        | 100   | 4.7                | 0.5                    | 40.1               | 34.4               | 55.1               | 50.8                                     | 0.2                     | 3.1     |
| Pflugerville . . . . .                    | 100   | 6.2                | 1.0                    | 37.3               | 31.4               | 56.5               | 51.5                                     | —                       | 3.3     |
| Pharr-San Juan-Alamo . . . . .            | 100   | 15.4               | 5.9                    | 67.4               | 55.7               | 17.2               | 13.9                                     | —                       | 0.3     |
| Plano . . . . .                           | 100   | 3.7                | 0.5                    | 21.4               | 17.4               | 74.9               | 69.5                                     | —                       | 3.3     |
| Richardson . . . . .                      | 100   | 8.0                | 2.2                    | 23.9               | 19.0               | 68.1               | 63.5                                     | —                       | 2.6     |
| Rio Grande City . . . . .                 | 100   | 18.7               | 6.5                    | 65.1               | 54.1               | 16.2               | 13.6                                     | 0.1                     | 0.6     |
| Rockwall . . . . .                        | 100   | 3.5                | 0.5                    | 30.8               | 26.3               | 65.7               | 59.1                                     | —                       | 4.1     |
| Round Rock . . . . .                      | 100   | 4.8                | 0.7                    | 25.2               | 20.4               | 70.0               | 63.7                                     | —                       | 3.4     |
| San Angelo . . . . .                      | 100   | 14.4               | 3.5                    | 54.9               | 49.0               | 30.7               | 26.0                                     | —                       | 2.5     |
| San Antonio . . . . .                     | 100   | 18.8               | 6.4                    | 51.6               | 42.8               | 29.7               | 26.8                                     | —                       | 1.0     |
| San Benito Consolidated . . . . .         | 100   | 18.1               | 6.2                    | 71.4               | 60.3               | 10.4               | 8.6                                      | 0.1                     | 0.6     |
| San Felipe-Del Rio Consolidated . . . . . | 100   | 16.9               | 5.5                    | 64.2               | 54.9               | 18.9               | 15.5                                     | 0.1                     | 1.3     |
| Schertz-Cibolo-Universal City . . . . .   | 100   | 4.6                | 0.6                    | 46.3               | 37.2               | 49.1               | 44.3                                     | —                       | 2.8     |
| Socorro . . . . .                         | 100   | 10.9               | 3.1                    | 64.8               | 53.9               | 24.2               | 22.2                                     | —                       | 1.1     |
| Southwest . . . . .                       | 100   | 13.4               | 4.5                    | 66.6               | 56.7               | 20.0               | 16.4                                     | —                       | 1.2     |
| Spring . . . . .                          | 100   | 7.2                | 0.9                    | 51.8               | 43.7               | 41.0               | 36.2                                     | —                       | 2.7     |
| Spring Branch . . . . .                   | 100   | 9.1                | 2.6                    | 23.2               | 17.6               | 67.7               | 62.7                                     | 0.1                     | 1.8     |
| Tyler . . . . .                           | 100   | 14.2               | 3.4                    | 34.0               | 28.8               | 51.8               | 47.8                                     | —                       | 1.8     |
| United . . . . .                          | 100   | 11.6               | 3.0                    | 58.2               | 49.1               | 30.2               | 27.5                                     | —                       | 1.2     |
| Victoria . . . . .                        | 100   | 10.5               | 3.1                    | 38.0               | 31.9               | 51.5               | 43.5                                     | —                       | 2.8     |
| Waco . . . . .                            | 100   | 15.9               | 5.6                    | 47.9               | 41.6               | 36.3               | 31.4                                     | —                       | 1.2     |
| Weslaco . . . . .                         | 100   | 16.9               | 7.5                    | 68.7               | 60.3               | 14.4               | 12.0                                     | —                       | 1.0     |
| Wichita Falls . . . . .                   | 100   | 13.5               | 3.1                    | 44.8               | 37.5               | 41.7               | 36.7                                     | —                       | 2.8     |
| Wylie . . . . .                           | 100   | 3.7                | 0.4                    | 46.5               | 38.5               | 49.8               | 44.3                                     | 0.1                     | 3.9     |
| Ysleta . . . . .                          | 100   | 13.6               | 4.7                    | 66.1               | 56.7               | 20.3               | 18.0                                     | —                       | 1.0     |
| <b>UTAH</b>                               |       |                    |                        |                    |                    |                    |  |                         |         |
| Independent Schools:                      |       |                    |                        |                    |                    |                    |  |                         |         |
| Alpine . . . . .                          | 100   | 12.2               | 0.9                    | 56.1               | 25.7               | 31.7               | 27.0                                     | —                       | 2.2     |
| Box Elder . . . . .                       | 100   | 13.4               | 1.3                    | 56.7               | 24.8               | 29.9               | 24.5                                     | —                       | 2.6     |
| Cache . . . . .                           | 100   | 12.3               | 0.8                    | 63.5               | 27.1               | 24.3               | 19.1                                     | 1.0                     | 2.6     |
| Davis County . . . . .                    | 100   | 11.7               | 0.6                    | 57.0               | 24.8               | 31.2               | 24.8                                     | —                       | 2.2     |
| Granite . . . . .                         | 100   | 11.4               | 2.2                    | 56.8               | 23.9               | 31.8               | 27.9                                     | 0.1                     | 1.7     |
| Jordan . . . . .                          | 100   | 11.2               | 0.9                    | 50.0               | 21.6               | 38.8               | 33.2                                     | —                       | 2.5     |

See footnote at end of table.

Table 16.

### Percentage Distribution of Revenue of Public Elementary-Secondary School Systems With Enrollments of 10,000 or More: 2008–2009—Con.

(Detail may not add to total because of rounding. For meaning of abbreviations and symbols, see introductory text)

| Geographic area                      | Total | Federal sources    |                        | State sources      |                    | Local sources      |  |                         |         |
|--------------------------------------|-------|--------------------|------------------------|--------------------|--------------------|--------------------|--|-------------------------|---------|
|                                      |       | Total <sup>1</sup> | Compensatory (Title I) | Total <sup>1</sup> | Formula assistance | Total <sup>1</sup> | Taxes and parent government contribution | Other local governments | Charges |
| <b>UTAH—Con.</b>                     |       |                    |                        |                    |                    |                    |  |                         |         |
| Independent Schools:—Con.            |       |                    |                        |                    |                    |                    |  |                         |         |
| Nebo .....                           | 100   | 12.9               | 1.0                    | 60.3               | 24.0               | 26.8               | 23.0                                     | —                       | 1.8     |
| Ogden .....                          | 100   | 19.4               | 3.4                    | 51.2               | 19.2               | 29.4               | 22.5                                     | —                       | 0.9     |
| Provo .....                          | 100   | 14.8               | 2.2                    | 51.9               | 19.3               | 33.3               | 28.8                                     | —                       | 1.9     |
| Salt Lake City .....                 | 100   | 17.6               | 3.7                    | 38.1               | —                  | 44.3               | 38.5                                     | —                       | 1.5     |
| Tooele County .....                  | 100   | 11.5               | 0.8                    | 59.4               | 25.4               | 29.2               | 24.2                                     | —                       | 2.1     |
| Washington County .....              | 100   | 11.0               | 1.4                    | 47.6               | 18.8               | 41.4               | 37.8                                     | —                       | 1.5     |
| Weber County .....                   | 100   | 12.7               | 0.7                    | 61.6               | 25.7               | 25.7               | 21.4                                     | —                       | 2.5     |
| <b>VIRGINIA</b>                      |       |                    |                        |                    |                    |                    |  |                         |         |
| Dependent Schools:                   |       |                    |                        |                    |                    |                    |  |                         |         |
| Albemarle County .....               | 100   | 4.3                | 0.8                    | 25.9               | 20.7               | 69.8               | 61.6                                     | 2.9                     | 4.0     |
| Alexandria .....                     | 100   | 4.9                | 1.5                    | 14.7               | 10.8               | 80.4               | 78.7                                     | —                       | 1.3     |
| Arlington County .....               | 100   | 3.0                | 0.8                    | 12.0               | 9.0                | 85.0               | 81.3                                     | 0.4                     | 2.8     |
| Augusta County .....                 | 100   | 6.5                | 0.8                    | 51.8               | 40.5               | 41.7               | 33.5                                     | 5.0                     | 2.4     |
| Bedford County .....                 | 100   | 5.3                | 1.2                    | 46.2               | 36.8               | 48.5               | 39.2                                     | 6.4                     | 2.6     |
| Chesapeake .....                     | 100   | 4.5                | 0.9                    | 47.5               | 36.5               | 48.0               | 44.2                                     | 2.0                     | 1.4     |
| Chesterfield County .....            | 100   | 4.1                | 0.8                    | 49.1               | 40.0               | 46.8               | 42.6                                     | 0.5                     | 2.5     |
| Fairfax County .....                 | 100   | 4.0                | 0.8                    | 19.4               | 15.9               | 76.6               | 70.6                                     | 1.7                     | 2.7     |
| Fauquier County .....                | 100   | 3.2                | 0.5                    | 25.7               | 20.9               | 71.1               | 68.2                                     | 0.3                     | 2.3     |
| Frederick County .....               | 100   | 3.6                | 0.6                    | 44.3               | 34.9               | 52.1               | 47.3                                     | 2.1                     | 2.4     |
| Hampton .....                        | 100   | 8.5                | 2.5                    | 59.0               | 44.0               | 32.5               | 28.2                                     | 1.7                     | 1.5     |
| Hanover County .....                 | 100   | 3.6                | 0.3                    | 44.7               | 36.9               | 51.7               | 47.5                                     | 0.4                     | 3.1     |
| Henrico County .....                 | 100   | 6.0                | 1.1                    | 48.2               | 38.4               | 45.8               | 43.1                                     | 0.4                     | 2.2     |
| Loudoun County .....                 | 100   | 2.2                | 0.2                    | 23.5               | 19.3               | 74.3               | 71.0                                     | 0.3                     | 2.1     |
| Newport News .....                   | 100   | 10.8               | 3.3                    | 53.1               | 39.9               | 36.1               | 31.0                                     | 2.6                     | 1.5     |
| Norfolk .....                        | 100   | 11.7               | 3.9                    | 56.0               | 40.3               | 32.3               | 28.1                                     | 2.0                     | 1.3     |
| Portsmouth .....                     | 100   | 10.3               | 3.8                    | 56.0               | 40.1               | 33.7               | 28.5                                     | 3.0                     | 1.3     |
| Prince William County .....          | 100   | 4.3                | 0.7                    | 41.3               | 32.3               | 54.5               | 47.5                                     | 3.1                     | 2.5     |
| Richmond .....                       | 100   | 12.8               | 4.3                    | 43.2               | 28.6               | 44.0               | 41.5                                     | 0.8                     | 0.9     |
| Roanoke .....                        | 100   | 7.7                | 2.0                    | 44.8               | 31.7               | 47.5               | 42.4                                     | 2.9                     | 1.5     |
| Roanoke County .....                 | 100   | 4.1                | 0.6                    | 49.3               | 39.3               | 46.6               | 43.0                                     | 0.4                     | 2.5     |
| Rockingham County .....              | 100   | 4.4                | 1.0                    | 44.0               | 33.0               | 51.6               | 44.2                                     | 3.9                     | 2.0     |
| Spotsylvania County .....            | 100   | 4.3                | 0.5                    | 48.6               | 38.9               | 47.1               | 43.0                                     | 0.9                     | 2.3     |
| Stafford County .....                | 100   | 4.6                | 0.3                    | 52.1               | 43.2               | 43.3               | 38.6                                     | 0.6                     | 3.0     |
| Suffolk .....                        | 100   | 6.9                | 2.0                    | 50.2               | 38.3               | 42.8               | 38.8                                     | 1.9                     | 1.6     |
| Virginia Beach .....                 | 100   | 6.6                | 1.4                    | 46.6               | 36.9               | 46.7               | 42.3                                     | 1.9                     | 1.9     |
| Williamsburg-James City County ..... | 100   | 3.4                | 0.8                    | 30.3               | 24.0               | 66.3               | 63.9                                     | 0.3                     | 1.6     |
| York County .....                    | 100   | 9.6                | 0.3                    | 50.2               | 42.4               | 40.2               | 34.7                                     | 2.3                     | 3.1     |
| <b>WASHINGTON</b>                    |       |                    |                        |                    |                    |                    |  |                         |         |
| Independent Schools:                 |       |                    |                        |                    |                    |                    |  |                         |         |
| Auburn .....                         | 100   | 10.7               | 1.3                    | 57.5               | 41.8               | 31.7               | 26.6                                     | 0.5                     | 3.1     |
| Battle Ground .....                  | 100   | 10.0               | 1.0                    | 70.1               | 45.8               | 19.9               | 14.8                                     | 0.3                     | 2.9     |
| Bellevue .....                       | 100   | 7.2                | 0.5                    | 48.7               | 32.8               | 44.1               | 33.8                                     | 0.2                     | 6.5     |
| Bellingham .....                     | 100   | 10.5               | 1.3                    | 57.4               | 40.5               | 32.1               | 27.2                                     | —                       | 2.8     |
| Bethel .....                         | 100   | 9.3                | 1.1                    | 65.6               | 38.9               | 25.1               | 19.8                                     | —                       | 2.5     |
| Central Kitsap .....                 | 100   | 18.2               | 0.8                    | 59.2               | 40.1               | 22.7               | 17.3                                     | 0.5                     | 3.6     |
| Central Valley .....                 | 100   | 10.0               | 1.4                    | 64.1               | 44.9               | 25.9               | 21.3                                     | —                       | 3.9     |
| Clover Park .....                    | 100   | 23.6               | 2.7                    | 56.8               | 35.3               | 19.6               | 16.2                                     | 0.2                     | 1.4     |
| Edmonds .....                        | 100   | 8.4                | 1.1                    | 56.6               | 37.7               | 35.0               | 30.5                                     | 0.7                     | 2.7     |
| Everett .....                        | 100   | 9.9                | 1.7                    | 55.7               | 38.5               | 34.3               | 30.0                                     | —                       | 2.7     |
| Evergreen .....                      | 100   | 10.4               | 1.6                    | 64.8               | 44.1               | 24.8               | 20.7                                     | —                       | 2.1     |
| Federal Way .....                    | 100   | 10.4               | 1.4                    | 60.8               | 40.6               | 28.7               | 23.1                                     | 0.1                     | 3.1     |
| Highline .....                       | 100   | 10.3               | 2.1                    | 58.2               | 33.3               | 31.5               | 24.2                                     | 0.2                     | 1.6     |
| Issaquah .....                       | 100   | 5.1                | 0.2                    | 47.8               | 36.1               | 47.1               | 36.8                                     | —                       | 6.9     |
| Kennewick .....                      | 100   | 11.3               | 1.9                    | 68.4               | 46.2               | 20.3               | 16.0                                     | 0.3                     | 2.4     |
| Kent .....                           | 100   | 10.1               | 1.3                    | 56.9               | 39.7               | 33.0               | 27.3                                     | —                       | 1.6     |
| Lake Washington .....                | 100   | 7.3                | 0.5                    | 52.3               | 39.2               | 40.4               | 32.5                                     | —                       | 4.7     |
| Marysville .....                     | 100   | 9.6                | 1.0                    | 58.5               | 38.8               | 32.0               | 24.0                                     | —                       | 2.6     |
| Mukilteo .....                       | 100   | 9.7                | 1.4                    | 57.7               | 39.6               | 32.7               | 29.1                                     | —                       | 2.5     |
| North Thurston .....                 | 100   | 9.1                | 0.9                    | 64.7               | 35.9               | 26.3               | 21.7                                     | 0.1                     | 2.6     |
| Northshore .....                     | 100   | 6.9                | 0.4                    | 53.3               | 37.2               | 39.9               | 32.6                                     | 0.1                     | 4.5     |
| Pasco .....                          | 100   | 11.1               | 2.2                    | 71.0               | 36.2               | 17.9               | 15.6                                     | 0.1                     | 1.1     |
| Puyallup .....                       | 100   | 7.9                | 0.7                    | 63.4               | 41.5               | 28.7               | 24.0                                     | 0.3                     | 3.1     |
| Renton .....                         | 100   | 11.0               | 2.5                    | 52.4               | 37.5               | 36.6               | 32.3                                     | 0.1                     | 2.9     |

See footnote at end of table.



Table 16.

## Percentage Distribution of Revenue of Public Elementary-Secondary School Systems With Enrollments of 10,000 or More: 2008–2009—Con.

(Detail may not add to total because of rounding. For meaning of abbreviations and symbols, see introductory text)

| Geographic area           | Total | Federal sources    |                                | State sources      |                       | Local sources      |   |                               |         |
|---------------------------|-------|--------------------|--------------------------------|--------------------|-----------------------|--------------------|---|-------------------------------|---------|
|                           |       | Total <sup>1</sup> | Compen-<br>satory<br>(Title I) | Total <sup>1</sup> | Formula<br>assistance | Total <sup>1</sup> | Taxes and<br>parent<br>government<br>contribution | Other<br>local<br>governments | Charges |
| <b>WASHINGTON—Con.</b>    |       |                    |                                |                    |                       |                    |   |                               |         |
| Independent Schools:—Con. |       |                    |                                |                    |                       |                    |   |                               |         |
| Richland .....            | 100   | 10.7               | 0.9                            | 63.1               | 44.1                  | 26.2               | 20.0  | —                             | 3.1     |
| Seattle .....             | 100   | 10.2               | 2.2                            | 45.4               | 30.7                  | 44.4               | 34.5  | —                             | 2.1     |
| South Kitsap .....        | 100   | 11.9               | 1.4                            | 68.8               | 49.2                  | 19.3               | 14.8  | —                             | 3.2     |
| Spokane .....             | 100   | 12.7               | 2.9                            | 64.0               | 39.2                  | 23.3               | 19.3  | —                             | 2.3     |
| Tacoma .....              | 100   | 13.1               | 3.1                            | 55.1               | 35.1                  | 31.8               | 28.4  | 0.4                           | 1.5     |
| Vancouver .....           | 100   | 12.4               | 3.4                            | 61.0               | 42.5                  | 26.6               | 22.9  | 0.3                           | 2.0     |
| Yakima .....              | 100   | 15.8               | 4.8                            | 71.8               | 40.5                  | 12.5               | 10.7  | 0.3                           | 0.8     |
| <b>WEST VIRGINIA</b>      |       |                    |                                |                    |                       |                    |   |                               |         |
| Independent Schools:      |       |                    |                                |                    |                       |                    |   |                               |         |
| Berkeley County .....     | 100   | 7.8                | 1.7                            | 54.2               | 32.0                  | 38.0               | 35.8  | —                             | 1.7     |
| Cabell County .....       | 100   | 11.3               | 3.7                            | 54.3               | 33.1                  | 34.3               | 31.1  | —                             | 0.9     |
| Harrison County .....     | 100   | 11.0               | 3.0                            | 57.2               | 34.7                  | 31.7               | 29.8  | —                             | 0.9     |
| Kanawha County .....      | 100   | 11.9               | 3.1                            | 53.6               | 31.9                  | 34.5               | 31.0  | 0.2                           | 2.2     |
| Monongalia County .....   | 100   | 9.5                | 1.8                            | 48.8               | 28.0                  | 41.7               | 37.4  | 0.1                           | 1.2     |
| Raleigh County .....      | 100   | 11.3               | 3.5                            | 57.8               | 37.1                  | 30.8               | 28.0  | 0.1                           | 0.9     |
| Wood County .....         | 100   | 10.2               | 3.3                            | 60.8               | 37.8                  | 29.0               | 26.6  | —                             | 1.6     |
| <b>WISCONSIN</b>          |       |                    |                                |                    |                       |                    |   |                               |         |
| Independent Schools:      |       |                    |                                |                    |                       |                    |   |                               |         |
| Appleton Area .....       | 100   | 11.8               | 1.2                            | 49.8               | 44.6                  | 38.5               | 32.0  | 3.5                           | 2.2     |
| Eau Claire Area .....     | 100   | 10.4               | 1.4                            | 46.6               | 41.0                  | 43.0               | 38.4  | 1.3                           | 2.4     |
| Green Bay .....           | 100   | 14.6               | 2.7                            | 52.7               | 45.0                  | 32.7               | 30.1  | 0.5                           | 1.6     |
| Janesville .....          | 100   | 13.0               | 1.1                            | 54.8               | 49.5                  | 32.2               | 28.6  | 1.1                           | 1.8     |
| Kenosha .....             | 100   | 13.7               | 2.8                            | 52.3               | 46.3                  | 33.9               | 31.2  | 0.2                           | 2.2     |
| Madison .....             | 100   | 8.6                | 1.5                            | 22.8               | 14.7                  | 68.5               | 64.4  | 0.7                           | 2.5     |
| Milwaukee .....           | 100   | 23.2               | 8.1                            | 51.0               | 38.9                  | 25.8               | 23.2  | 1.3                           | 0.9     |
| Oshkosh Area .....        | 100   | 12.0               | 1.2                            | 53.3               | 47.5                  | 34.7               | 31.3  | 0.5                           | 1.9     |
| Racine .....              | 100   | 15.9               | 3.5                            | 54.9               | 44.2                  | 29.2               | 27.7  | 0.1                           | 1.2     |
| Sheboygan Area .....      | 100   | 12.6               | 1.2                            | 56.5               | 50.9                  | 30.9               | 27.6  | 0.9                           | 1.8     |
| Waukesha .....            | 100   | 8.9                | 0.8                            | 34.7               | 28.4                  | 56.4               | 50.0  | 3.9                           | 2.0     |
| <b>WYOMING</b>            |       |                    |                                |                    |                       |                    |   |                               |         |
| Independent Schools:      |       |                    |                                |                    |                       |                    |   |                               |         |
| Laramie County 1 .....    | 100   | 4.8                | 1.5                            | 81.2               | 48.6                  | 14.0               | 9.4   | 3.1                           | 0.8     |
| Natrona County .....      | 100   | 7.2                | 2.9                            | 71.3               | 50.0                  | 21.5               | 15.4  | 4.6                           | 1.1     |

<sup>1</sup> Includes amounts not shown separately.

Notes: See Appendix B for a description of state-specific reporting anomalies. Where state accounting practices permit, revenue from other school systems are included under "Other local governments." Some data appear under local sources for Hawaii's state-operated school system for consistency with data presented for all systems. Due to enrollments under 10,000, Maine and Vermont are not shown on the individual unit tables.

Source: 2009 Annual Survey of Local Government Finances—School Systems. Data are not subject to sampling error, but for information on nonsampling error and definitions, see introductory text. Data users who create their own estimates from these tables should cite the U.S. Census Bureau as the source of the original data only.

Table 17.

## Per Pupil Amounts for Current Spending of Public Elementary-Secondary School Systems With Enrollments of 10,000 or More: 2008–2009

(In dollars. Detail may not add to total because of rounding. For meaning of abbreviations and symbols, see introductory text)

| Geographic area                        | Enrollment <sup>1</sup> | Current spending   |                      |                   |                        |                    |                   |                    |               |               |                        |                       |
|--|-------------------------|--------------------|----------------------|-------------------|------------------------|--------------------|-------------------|--------------------|---------------|---------------|------------------------|-----------------------|
|  |                         | Total <sup>2</sup> | For selected objects |                   | For selected functions |                    |                   |                    |               |               |                        |                       |
|  |                         |                    | Salaries and wages   | Employee benefits | Instruction            |                    |                   | Support services   |               |               |                        |                       |
|  |                         |                    |                      |                   | Total <sup>2</sup>     | Salaries and wages | Employee benefits | Total <sup>2</sup> | Pupil support | Staff support | General administration | School administration |
| <b>ALABAMA</b>                         |                         |                    |                      |                   |                        |                    |                   |                    |               |               |                        |                       |
| Independent Schools:                   |                         |                    |                      |                   |                        |                    |                   |                    |               |               |                        |                       |
| Baldwin County . . . . .               | 27,120                  | 9,399              | 5,544                | 2,234             | 5,484                  | 3,583              | 1,400             | 3,453              | 560           | 509           | 149                    | 660                   |
| Birmingham . . . . .                   | 27,440                  | 9,393              | 5,325                | 2,269             | 4,587                  | 2,766              | 1,303             | 4,234              | 629           | 913           | 258                    | 704                   |
| Elmore County . . . . .                | 10,817                  | 8,106              | 4,589                | 1,999             | 4,962                  | 3,098              | 1,271             | 2,648              | 366           | 425           | 185                    | 462                   |
| Hoover . . . . .                       | 12,607                  | 11,070             | 6,325                | 2,716             | 6,380                  | 4,008              | 1,615             | 4,085              | 660           | 517           | 106                    | 722                   |
| Huntsville . . . . .                   | 23,205                  | 10,056             | 5,946                | 2,333             | 5,883                  | 3,958              | 1,493             | 3,675              | 451           | 596           | 185                    | 689                   |
| Jefferson County . . . . .             | 36,174                  | 8,614              | 4,999                | 2,180             | 5,018                  | 3,186              | 1,347             | 3,021              | 504           | 369           | 154                    | 652                   |
| Madison County . . . . .               | 19,785                  | 8,238              | 4,869                | 2,007             | 4,857                  | 3,237              | 1,260             | 2,846              | 422           | 402           | 139                    | 550                   |
| Mobile County . . . . .                | 62,531                  | 8,837              | 4,868                | 2,087             | 4,933                  | 3,111              | 1,250             | 3,309              | 454           | 460           | 161                    | 503                   |
| Montgomery County . . . . .            | 31,307                  | 8,834              | 5,179                | 2,186             | 4,994                  | 3,247              | 1,305             | 3,241              | 574           | 563           | 192                    | 506                   |
| Shelby County . . . . .                | 27,194                  | 8,580              | 4,991                | 2,216             | 5,036                  | 3,164              | 1,403             | 2,977              | 458           | 512           | 125                    | 568                   |
| Tuscaloosa . . . . .                   | 10,274                  | 9,197              | 5,304                | 2,200             | 5,154                  | 3,376              | 1,335             | 3,486              | 632           | 419           | 368                    | 623                   |
| Tuscaloosa County . . . . .            | 17,535                  | 7,995              | 4,487                | 1,910             | 4,579                  | 2,938              | 1,182             | 2,743              | 534           | 295           | 178                    | 533                   |
| <b>ALASKA</b>                          |                         |                    |                      |                   |                        |                    |                   |                    |               |               |                        |                       |
| Dependent Schools:                     |                         |                    |                      |                   |                        |                    |                   |                    |               |               |                        |                       |
| Anchorage . . . . .                    | 48,837                  | 13,093             | 6,723                | 4,496             | 7,410                  | 4,215              | 2,689             | 5,369              | 1,631         | 600           | 104                    | 758                   |
| Fairbanks North Star Borough . . . . . | 14,328                  | 14,430             | 7,028                | 4,707             | 8,336                  | 4,508              | 3,027             | 5,757              | 1,160         | 785           | 161                    | 807                   |
| Matanuska-Susitna Borough . . . . .    | 16,468                  | 13,085             | 6,205                | 4,214             | 7,580                  | 4,154              | 2,760             | 5,156              | 1,141         | 585           | 91                     | 926                   |
| <b>ARIZONA</b>                         |                         |                    |                      |                   |                        |                    |                   |                    |               |               |                        |                       |
| Independent Schools:                   |                         |                    |                      |                   |                        |                    |                   |                    |               |               |                        |                       |
| Alhambra Elementary . . . . .          | 14,980                  | 7,186              | 4,859                | 1,103             | 4,152                  | 3,238              | 701               | 2,456              | 470           | 257           | 63                     | 378                   |
| Amphitheater Unified . . . . .         | 15,923                  | 8,203              | 5,510                | 1,402             | 4,663                  | 3,563              | 862               | 3,085              | 544           | 343           | 49                     | 350                   |
| Cartwright Elementary . . . . .        | 18,979                  | 7,453              | 4,887                | 1,314             | 4,531                  | 3,307              | 857               | 2,513              | 528           | 297           | 52                     | 487                   |
| Chandler Unified . . . . .             | 37,223                  | 7,171              | 4,579                | 1,210             | 4,282                  | 3,128              | 801               | 2,510              | 408           | 254           | 24                     | 347                   |
| Deer Valley Unified . . . . .          | 36,870                  | 6,910              | 4,326                | 1,369             | 4,234                  | 2,950              | 948               | 2,341              | 481           | 135           | 62                     | 325                   |
| Dysart Unified . . . . .               | 24,373                  | 7,154              | 4,121                | 1,146             | 3,982                  | 2,813              | 758               | 2,802              | 531           | 249           | 45                     | 377                   |
| Flagstaff Unified . . . . .            | 10,937                  | 8,409              | 4,988                | 1,595             | 4,712                  | 3,317              | 1,030             | 3,399              | 673           | 304           | 47                     | 400                   |
| Gilbert Unified . . . . .              | 38,796                  | 6,922              | 4,540                | 1,240             | 4,202                  | 3,170              | 841               | 2,370              | 523           | 147           | 38                     | 291                   |
| Glendale Elementary . . . . .          | 13,751                  | 6,905              | 4,385                | 1,409             | 3,929                  | 2,735              | 886               | 2,510              | 361           | 237           | 57                     | 440                   |
| Glendale Union High . . . . .          | 14,962                  | 7,917              | 4,962                | 1,490             | 4,581                  | 3,215              | 949               | 2,953              | 570           | 295           | 73                     | 320                   |
| Kyrene Elementary . . . . .            | 18,131                  | 7,094              | 4,610                | 1,298             | 4,410                  | 3,361              | 923               | 2,346              | 439           | 226           | 53                     | 339                   |
| Litchfield Elementary . . . . .        | 10,058                  | 5,936              | 3,800                | 1,053             | 3,406                  | 2,568              | 676               | 2,191              | 352           | 170           | 55                     | 255                   |
| Marana Unified . . . . .               | 12,839                  | 7,482              | 4,994                | 1,295             | 4,299                  | 3,216              | 804               | 2,830              | 517           | 192           | 46                     | 371                   |
| Mesa Unified . . . . .                 | 70,346                  | 7,912              | 5,061                | 1,295             | 4,435                  | 3,397              | 856               | 3,066              | 421           | 248           | 36                     | 401                   |
| Paradise Valley Unified . . . . .      | 33,942                  | 7,477              | 4,280                | 1,261             | 4,275                  | 3,002              | 921               | 2,883              | 592           | 235           | 60                     | 329                   |
| Pendergast Elementary . . . . .        | 10,557                  | 7,084              | 4,361                | 1,230             | 3,947                  | 2,894              | 792               | 2,692              | 574           | 413           | 86                     | 401                   |
| Peoria Unified . . . . .               | 38,162                  | 7,064              | 4,559                | 1,331             | 4,217                  | 3,084              | 906               | 2,524              | 595           | 274           | 22                     | 354                   |
| Phoenix Union High . . . . .           | 25,305                  | 10,139             | 6,185                | 2,096             | 5,563                  | 3,972              | 1,195             | 4,230              | 1,124         | 326           | 50                     | 408                   |
| Roosevelt Elementary . . . . .         | 11,812                  | 8,591              | 5,383                | 1,530             | 4,674                  | 3,361              | 905               | 3,427              | 660           | 339           | 242                    | 430                   |
| Scottsdale Unified . . . . .           | 27,082                  | 8,333              | 5,207                | 1,468             | 4,777                  | 3,333              | 957               | 3,214              | 634           | 397           | 31                     | 405                   |
| Sunnyside Unified . . . . .            | 17,813                  | 7,539              | 4,972                | 1,214             | 4,033                  | 3,035              | 738               | 3,057              | 754           | 290           | 60                     | 419                   |
| Tempe Elementary . . . . .             | 13,054                  | 8,577              | 5,418                | 1,734             | 4,730                  | 3,278              | 1,075             | 3,438              | 745           | 430           | 88                     | 439                   |
| Tempe Union High . . . . .             | 13,207                  | 7,017              | 4,362                | 1,285             | 3,834                  | 2,732              | 837               | 2,791              | 506           | 291           | 75                     | 369                   |
| Tucson Unified . . . . .               | 57,391                  | 7,963              | 5,211                | 1,469             | 4,171                  | 3,128              | 849               | 3,423              | 753           | 280           | 84                     | 469                   |
| Washington Elementary . . . . .        | 23,814                  | 7,797              | 4,733                | 1,382             | 4,435                  | 3,049              | 892               | 2,853              | 678           | 211           | 57                     | 384                   |
| Yuma Elementary . . . . .              | 10,131                  | 7,020              | 4,000                | 1,302             | 3,849                  | 2,800              | 878               | 2,711              | 340           | 74            | 92                     | 438                   |
| Yuma Union High . . . . .              | 10,969                  | 7,351              | 3,796                | 1,138             | 3,523                  | 2,617              | 741               | 3,394              | 546           | 408           | 78                     | 251                   |
| <b>ARKANSAS</b>                        |                         |                    |                      |                   |                        |                    |                   |                    |               |               |                        |                       |
| Independent Schools:                   |                         |                    |                      |                   |                        |                    |                   |                    |               |               |                        |                       |
| Bentonville . . . . .                  | 12,555                  | 8,263              | 5,263                | 1,348             | 5,001                  | 3,637              | 908               | 2,883              | 522           | 379           | 112                    | 499                   |
| Fort Smith . . . . .                   | 13,958                  | 8,674              | 5,546                | 1,596             | 4,953                  | 3,383              | 972               | 3,269              | 609           | 816           | 56                     | 494                   |
| Little Rock . . . . .                  | 26,146                  | 10,988             | 6,647                | 2,031             | 6,323                  | 4,327              | 1,307             | 4,178              | 518           | 966           | 134                    | 625                   |
| Pulaski County Special . . . . .       | 18,063                  | 9,646              | 6,207                | 1,670             | 5,479                  | 3,846              | 1,005             | 3,691              | 553           | 677           | 145                    | 599                   |
| Rogers . . . . .                       | 13,967                  | 8,255              | 5,440                | 1,386             | 5,216                  | 3,736              | 951               | 2,582              | 390           | 549           | 57                     | 486                   |
| Springdale . . . . .                   | 17,869                  | 7,814              | 5,218                | 1,356             | 4,856                  | 3,486              | 915               | 2,553              | 299           | 573           | 115                    | 453                   |
| <b>CALIFORNIA</b>                      |                         |                    |                      |                   |                        |                    |                   |                    |               |               |                        |                       |
| Independent Schools:                   |                         |                    |                      |                   |                        |                    |                   |                    |               |               |                        |                       |
| ABC Unified . . . . .                  | 20,789                  | 8,491              | 6,100                | 1,826             | 5,324                  | 3,854              | 1,083             | 2,895              | 337           | 397           | 42                     | 619                   |
| Alameda Unified . . . . .              | 10,271                  | 8,576              | 5,887                | 1,379             | 5,753                  | 4,031              | 894               | 2,660              | 307           | 436           | 76                     | 550                   |
| Alhambra . . . . .                     | 18,749                  | 9,074              | 5,573                | 2,436             | 5,249                  | 3,425              | 1,327             | 3,458              | 646           | 499           | 79                     | 608                   |
| Alum Rock Union Elementary . . . . .   | 13,816                  | 9,245              | 5,658                | 1,746             | 5,983                  | 3,923              | 1,129             | 2,823              | 251           | 359           | 115                    | 564                   |
| Alvord Unified . . . . .               | 20,057                  | 8,600              | 5,403                | 1,694             | 5,611                  | 3,952              | 1,055             | 2,621              | 364           | 290           | 30                     | 531                   |
| Anaheim Elementary . . . . .           | 19,278                  | 8,834              | 6,109                | 1,904             | 5,451                  | 3,833              | 1,105             | 3,383              | 600           | 634           | 70                     | 675                   |

See footnotes at end of table.

Table 17.

## Per Pupil Amounts for Current Spending of Public Elementary-Secondary School Systems With Enrollments of 10,000 or More: 2008–2009—Con.

(In dollars. Detail may not add to total because of rounding. For meaning of abbreviations and symbols, see introductory text)

| Geographic area                          | Enrollment <sup>1</sup> | Current spending   |                      |                   |                        |                    |                   |                    |               |               |                        |                       |
|--|-------------------------|--------------------|----------------------|-------------------|------------------------|--------------------|-------------------|--------------------|---------------|---------------|------------------------|-----------------------|
|  |                         | Total <sup>2</sup> | For selected objects |                   | For selected functions |                    |                   |                    |               |               |                        |                       |
|  |                         |                    | Salaries and wages   | Employee benefits | Instruction            |                    |                   | Support services   |               |               |                        |                       |
|  |                         |                    |                      |                   | Total <sup>2</sup>     | Salaries and wages | Employee benefits | Total <sup>2</sup> | Pupil support | Staff support | General administration | School administration |
| CALIFORNIA—Con.                          |                         |                    |                      |                   |                        |                    |                   |                    |               |               |                        |                       |
| Independent Schools—Con.                 |                         |                    |                      |                   |                        |                    |                   |                    |               |               |                        |                       |
| Anaheim Union High . . . . .             | 33,719                  | 8,964              | 5,902                | 1,979             | 5,574                  | 3,951              | 1,297             | 2,806              | 519           | 226           | 36                     | 555                   |
| Antelope Valley Union High . . . . .     | 26,159                  | 7,667              | 4,895                | 1,744             | 4,648                  | 3,255              | 1,063             | 2,790              | 555           | 245           | 30                     | 635                   |
| Antioch Unified . . . . .                | 19,422                  | 7,866              | 5,041                | 1,532             | 5,166                  | 3,593              | 1,051             | 2,350              | 144           | 229           | 43                     | 590                   |
| Apple Valley Unified . . . . .           | 15,150                  | 7,168              | 4,516                | 1,694             | 4,606                  | 3,116              | 1,124             | 2,257              | 273           | 193           | 36                     | 439                   |
| Azusa Unified . . . . .                  | 11,209                  | 8,636              | 5,931                | 1,498             | 5,412                  | 3,866              | 913               | 2,877              | 397           | 476           | 67                     | 612                   |
| Bakersfield Elementary . . . . .         | 27,263                  | 9,602              | 5,630                | 2,257             | 5,910                  | 3,729              | 1,463             | 3,200              | 275           | 789           | 122                    | 554                   |
| Baldwin Park Unified . . . . .           | 20,015                  | 7,671              | 5,266                | 1,637             | 4,686                  | 3,155              | 950               | 2,676              | 263           | 643           | 40                     | 453                   |
| Bellflower Unified . . . . .             | 14,650                  | 8,479              | 5,561                | 1,935             | 5,490                  | 3,758              | 1,240             | 2,660              | 387           | 326           | 62                     | 566                   |
| Burbank Unified . . . . .                | 16,593                  | 8,537              | 5,556                | 1,745             | 5,702                  | 3,886              | 1,163             | 2,647              | 356           | 381           | 37                     | 650                   |
| Cajon Valley Union Elementary . . . . .  | 16,092                  | 9,021              | 5,743                | 1,813             | 5,915                  | 4,134              | 1,261             | 2,705              | 387           | 360           | 44                     | 519                   |
| Capistrano Unified . . . . .             | 52,681                  | 7,709              | 5,281                | 1,577             | 5,187                  | 3,826              | 1,077             | 2,298              | 376           | 284           | 36                     | 560                   |
| Carlsbad Unified . . . . .               | 10,695                  | 8,252              | 5,133                | 1,662             | 5,118                  | 3,565              | 1,091             | 2,919              | 484           | 333           | 62                     | 507                   |
| Central Unified . . . . .                | 14,266                  | 7,570              | 4,933                | 1,591             | 4,338                  | 3,112              | 936               | 2,902              | 422           | 310           | 41                     | 589                   |
| Ceres Unified . . . . .                  | 12,468                  | 8,360              | 5,475                | 1,467             | 5,122                  | 3,618              | 936               | 2,824              | 398           | 441           | 86                     | 731                   |
| Chaffey Union High . . . . .             | 25,370                  | 8,104              | 5,532                | 1,732             | 5,093                  | 3,737              | 1,094             | 2,798              | 635           | 351           | 30                     | 382                   |
| Chico Unified . . . . .                  | 13,468                  | 7,996              | 5,127                | 2,016             | 5,525                  | 3,779              | 1,421             | 2,212              | 421           | 151           | 64                     | 516                   |
| Chino Unified . . . . .                  | 32,428                  | 7,943              | 5,367                | 1,449             | 5,085                  | 3,697              | 890               | 2,635              | 403           | 360           | 53                     | 561                   |
| Chula Vista Elementary . . . . .         | 27,156                  | 8,329              | 5,612                | 1,472             | 5,358                  | 3,836              | 963               | 2,670              | 560           | 364           | 24                     | 490                   |
| Clovis Unified . . . . .                 | 37,461                  | 8,497              | 5,289                | 2,154             | 5,077                  | 3,452              | 1,258             | 3,172              | 473           | 581           | 47                     | 527                   |
| Coachella Valley Unified . . . . .       | 18,256                  | 9,870              | 6,158                | 2,157             | 5,823                  | 3,914              | 1,227             | 3,587              | 360           | 214           | 44                     | 1,127                 |
| Colton Joint Unified . . . . .           | 24,337                  | 8,420              | 5,486                | 1,704             | 4,955                  | 3,510              | 1,024             | 3,090              | 547           | 468           | 45                     | 488                   |
| Compton Unified . . . . .                | 27,369                  | 10,151             | 6,197                | 1,963             | 5,931                  | 3,911              | 1,179             | 3,809              | 487           | 280           | 78                     | 756                   |
| Conejo Valley Unified . . . . .          | 21,655                  | 8,054              | 5,460                | 1,792             | 5,292                  | 3,764              | 1,149             | 2,534              | 368           | 206           | 30                     | 619                   |
| Corona-Norco Unified . . . . .           | 52,138                  | 7,698              | 5,282                | 1,300             | 4,975                  | 3,804              | 831               | 2,414              | 390           | 258           | 36                     | 525                   |
| Covina-Valley Unified . . . . .          | 14,391                  | 8,136              | 5,587                | 1,752             | 4,955                  | 3,573              | 1,054             | 2,774              | 343           | 282           | 37                     | 562                   |
| Cupertino Union Elementary . . . . .     | 17,581                  | 7,956              | 5,369                | 1,525             | 5,416                  | 3,802              | 1,032             | 2,339              | 177           | 349           | 68                     | 498                   |
| Desert Sands Unified . . . . .           | 28,976                  | 8,356              | 5,393                | 1,907             | 5,211                  | 3,684              | 1,181             | 2,829              | 436           | 452           | 38                     | 525                   |
| Downey Unified . . . . .                 | 22,464                  | 8,188              | 5,534                | 1,709             | 5,483                  | 3,899              | 1,147             | 2,333              | 418           | 156           | 63                     | 531                   |
| East Side Union High . . . . .           | 26,259                  | 8,908              | 5,913                | 2,197             | 5,235                  | 3,651              | 1,264             | 3,443              | 709           | 608           | 46                     | 529                   |
| El Monte Elementary . . . . .            | 10,144                  | 9,959              | 6,189                | 1,824             | 6,081                  | 4,266              | 1,198             | 3,314              | 402           | 777           | 61                     | 515                   |
| El Monte Union High . . . . .            | 10,476                  | 9,483              | 6,807                | 1,842             | 5,155                  | 3,644              | 962               | 3,944              | 806           | 422           | 44                     | 593                   |
| El Rancho Unified . . . . .              | 11,014                  | 8,702              | 5,567                | 1,866             | 5,464                  | 3,718              | 1,185             | 2,874              | 408           | 292           | 85                     | 623                   |
| Elk Grove Unified . . . . .              | 62,172                  | 8,643              | 5,415                | 1,977             | 5,510                  | 3,766              | 1,267             | 2,795              | 372           | 307           | 42                     | 578                   |
| Escondido Union Elementary . . . . .     | 19,319                  | 8,091              | 5,023                | 1,803             | 5,203                  | 3,561              | 1,199             | 2,525              | 236           | 569           | 35                     | 481                   |
| Etiwanda Elementary . . . . .            | 12,476                  | 6,983              | 4,800                | 1,265             | 4,777                  | 3,616              | 927               | 1,998              | 325           | 199           | 40                     | 415                   |
| Evergreen Elementary . . . . .           | 13,380                  | 7,611              | 4,935                | 1,802             | 5,486                  | 3,822              | 1,320             | 1,860              | 146           | 296           | 40                     | 464                   |
| Fairfield-Suisun Unified . . . . .       | 22,496                  | 7,866              | 5,329                | 1,595             | 4,754                  | 3,439              | 954               | 2,778              | 344           | 379           | 68                     | 625                   |
| Folsom-Cordova Unified . . . . .         | 19,119                  | 8,055              | 5,527                | 1,504             | 5,085                  | 3,657              | 937               | 2,654              | 398           | 300           | 54                     | 566                   |
| Fontana Unified . . . . .                | 41,077                  | 8,746              | 5,527                | 1,930             | 5,254                  | 3,660              | 1,157             | 3,134              | 451           | 430           | 23                     | 581                   |
| Franklin-McKinley Elementary . . . . .   | 10,044                  | 8,780              | 5,585                | 1,533             | 5,737                  | 3,974              | 988               | 2,598              | 165           | 383           | 66                     | 587                   |
| Fremont Unified . . . . .                | 32,135                  | 8,102              | 6,048                | 1,134             | 5,432                  | 4,294              | 746               | 2,504              | 251           | 362           | 35                     | 547                   |
| Fremont Union High . . . . .             | 10,339                  | 10,008             | 6,661                | 2,059             | 5,412                  | 3,720              | 1,155             | 4,368              | 590           | 555           | 124                    | 939                   |
| Fresno Unified . . . . .                 | 76,621                  | 9,415              | 5,926                | 2,193             | 5,552                  | 3,801              | 1,325             | 3,386              | 474           | 845           | 46                     | 470                   |
| Fullerton Elementary . . . . .           | 13,458                  | 8,463              | 5,593                | 1,699             | 5,668                  | 3,948              | 1,107             | 2,474              | 263           | 460           | 76                     | 569                   |
| Fullerton Joint Union High . . . . .     | 16,343                  | 8,316              | 5,481                | 1,837             | 5,010                  | 3,641              | 1,065             | 3,138              | 592           | 302           | 62                     | 609                   |
| Garden Grove Unified . . . . .           | 48,574                  | 9,091              | 5,975                | 2,092             | 5,871                  | 4,006              | 1,345             | 2,855              | 427           | 370           | 33                     | 558                   |
| Gilroy Unified . . . . .                 | 10,732                  | 8,035              | 5,208                | 1,607             | 4,792                  | 3,381              | 1,013             | 2,822              | 485           | 460           | 83                     | 507                   |
| Glendale Unified . . . . .               | 26,744                  | 8,767              | 5,571                | 1,918             | 5,864                  | 3,948              | 1,276             | 2,595              | 343           | 295           | 81                     | 583                   |
| Grossmont Union High . . . . .           | 24,768                  | 8,644              | 5,899                | 1,783             | 5,002                  | 3,482              | 980               | 3,408              | 474           | 385           | 71                     | 658                   |
| Hacienda La Puente Unified . . . . .     | 21,965                  | 9,033              | 6,309                | 2,091             | 5,125                  | 3,531              | 1,129             | 3,495              | 394           | 695           | 32                     | 594                   |
| Hayward Unified . . . . .                | 22,098                  | 9,604              | 6,841                | 1,245             | 6,255                  | 4,622              | 812               | 3,092              | 371           | 363           | 42                     | 642                   |
| Hemet Unified . . . . .                  | 22,908                  | 8,738              | 5,557                | 1,759             | 5,199                  | 3,606              | 1,101             | 3,192              | 436           | 397           | 48                     | 618                   |
| Hesperia Unified . . . . .               | 22,345                  | 7,513              | 4,513                | 1,496             | 4,435                  | 3,080              | 1,003             | 2,745              | 280           | 189           | 81                     | 686                   |
| Huntington Beach Union High . . . . .    | 16,125                  | 8,895              | 6,016                | 2,112             | 5,204                  | 3,625              | 1,205             | 3,483              | 573           | 389           | 112                    | 698                   |
| Inglewood Unified . . . . .              | 14,934                  | 8,701              | 5,104                | 1,910             | 5,143                  | 3,187              | 1,115             | 3,182              | 304           | 685           | 174                    | 519                   |
| Irvine Unified . . . . .                 | 26,522                  | 8,267              | 5,588                | 1,514             | 5,252                  | 3,771              | 964               | 2,847              | 562           | 381           | 40                     | 521                   |
| Jurupa Unified . . . . .                 | 20,385                  | 8,708              | 5,733                | 1,591             | 5,473                  | 4,061              | 1,022             | 2,837              | 385           | 404           | 34                     | 453                   |
| Kern Union High . . . . .                | 37,783                  | 9,268              | 5,960                | 2,219             | 5,042                  | 3,527              | 1,208             | 3,889              | 633           | 526           | 39                     | 676                   |
| La Mesa-Spring Valley . . . . .          | 12,760                  | 9,201              | 6,398                | 1,783             | 5,699                  | 4,233              | 1,093             | 2,908              | 476           | 417           | 39                     | 499                   |
| Lake Elsinore Unified . . . . .          | 21,756                  | 8,195              | 5,088                | 1,728             | 5,069                  | 3,549              | 1,014             | 2,714              | 335           | 229           | 47                     | 511                   |
| Lancaster Elementary . . . . .           | 15,102                  | 8,284              | 5,034                | 2,036             | 5,113                  | 3,506              | 1,275             | 2,705              | 364           | 462           | 35                     | 542                   |
| Las Virgenes Unified . . . . .           | 11,664                  | 8,534              | 5,545                | 1,756             | 5,386                  | 3,910              | 1,183             | 2,991              | 453           | 377           | 135                    | 649                   |
| Livermore Valley Joint Unified . . . . . | 13,089                  | 8,557              | 5,420                | 1,777             | 5,434                  | 3,759              | 1,161             | 2,885              | 409           | 449           | 86                     | 603                   |
| Lodi Unified . . . . .                   | 31,216                  | 8,500              | 5,696                | 1,547             | 5,271                  | 3,805              | 996               | 2,851              | 353           | 444           | 42                     | 538                   |
| Lompoc Unified . . . . .                 | 10,327                  | 8,131              | 5,509                | 1,577             | 4,791                  | 3,538              | 941               | 3,061              | 450           | 290           | 58                     | 605                   |
| Long Beach Unified . . . . .             | 87,509                  | 9,155              | 6,116                | 2,107             | 5,604                  | 3,814              | 1,253             | 3,205              | 513           | 396           | 41                     | 561                   |

See footnotes at end of table.

Table 17.

## Per Pupil Amounts for Current Spending of Public Elementary-Secondary School Systems With Enrollments of 10,000 or More: 2008–2009—Con.

(In dollars. Detail may not add to total because of rounding. For meaning of abbreviations and symbols, see introductory text)

| Geographic area                                  | Enrollment <sup>1</sup> | Current spending   |                      |                   |                        |                    |                   |                    |               |               |                        |                       |
|--|-------------------------|--------------------|----------------------|-------------------|------------------------|--------------------|-------------------|--------------------|---------------|---------------|------------------------|-----------------------|
|  |                         | Total <sup>2</sup> | For selected objects |                   | For selected functions |                    |                   |                    |               |               |                        |                       |
|  |                         |                    | Salaries and wages   | Employee benefits | Instruction            |                    |                   | Support services   |               |               |                        |                       |
|  |                         |                    |                      |                   | Total <sup>2</sup>     | Salaries and wages | Employee benefits | Total <sup>2</sup> | Pupil support | Staff support | General administration | School administration |
| CALIFORNIA—Con.                                  |                         |                    |                      |                   |                        |                    |                   |                    |               |               |                        |                       |
| Independent Schools:—Con.                        |                         |                    |                      |                   |                        |                    |                   |                    |               |               |                        |                       |
| Los Angeles Unified . . . . .                    | 687,534                 | 11,108             | 6,975                | 2,315             | 6,404                  | 4,290              | 1,366             | 4,221              | 527           | 945           | 87                     | 796                   |
| Lucia Mar Unified . . . . .                      | 10,772                  | 8,047              | 5,161                | 1,565             | 5,123                  | 3,590              | 993               | 2,574              | 397           | 196           | 77                     | 520                   |
| Lynwood Unified . . . . .                        | 17,034                  | 9,348              | 6,093                | 1,702             | 5,312                  | 3,879              | 929               | 3,636              | 417           | 585           | 132                    | 665                   |
| Madera Unified . . . . .                         | 19,153                  | 7,974              | 5,015                | 1,874             | 4,669                  | 3,179              | 1,115             | 2,892              | 370           | 292           | 69                     | 703                   |
| Manteca Unified . . . . .                        | 23,077                  | 7,836              | 5,174                | 1,482             | 4,815                  | 3,393              | 964               | 2,732              | 453           | 275           | 20                     | 680                   |
| Marysville Unified . . . . .                     | 10,087                  | 9,071              | 5,579                | 1,983             | 5,177                  | 3,552              | 1,185             | 3,407              | 423           | 442           | 111                    | 626                   |
| Merced Elementary . . . . .                      | 10,876                  | 8,767              | 5,705                | 2,130             | 5,649                  | 3,953              | 1,372             | 2,643              | 308           | 520           | 55                     | 601                   |
| Merced Union High . . . . .                      | 10,600                  | 8,976              | 5,656                | 2,097             | 5,097                  | 3,451              | 1,262             | 3,495              | 654           | 390           | 107                    | 789                   |
| Modesto . . . . .                                | 31,067                  | 8,862              | 6,451                | 1,354             | 5,387                  | 4,207              | 745               | 3,158              | 505           | 593           | 31                     | 627                   |
| Montebello Unified . . . . .                     | 33,099                  | 9,226              | 6,222                | 2,008             | 5,608                  | 3,838              | 1,180             | 3,246              | 565           | 640           | 44                     | 524                   |
| Monterey Peninsula Unified . . . . .             | 11,704                  | 8,729              | 5,275                | 2,089             | 4,977                  | 3,305              | 1,165             | 3,278              | 350           | 511           | 71                     | 715                   |
| Moreno Valley Unified . . . . .                  | 36,092                  | 8,138              | 5,501                | 1,546             | 5,096                  | 3,784              | 974               | 2,703              | 478           | 330           | 26                     | 519                   |
| Mount Diablo Unified . . . . .                   | 34,953                  | 8,680              | 5,484                | 1,731             | 5,442                  | 3,667              | 978               | 2,933              | 296           | 428           | 35                     | 691                   |
| Murrieta Valley Unified . . . . .                | 21,372                  | 7,634              | 5,213                | 1,550             | 4,885                  | 3,620              | 971               | 2,522              | 479           | 186           | 55                     | 471                   |
| Napa Valley Unified . . . . .                    | 17,771                  | 8,207              | 5,794                | 1,338             | 5,145                  | 3,745              | 816               | 2,760              | 473           | 345           | 41                     | 535                   |
| Natomas Unified . . . . .                        | 12,188                  | 7,977              | 5,026                | 1,513             | 4,898                  | 3,372              | 946               | 2,744              | 322           | 248           | 64                     | 586                   |
| New Haven Unified . . . . .                      | 12,925                  | 8,881              | 6,274                | 1,500             | 5,835                  | 4,467              | 880               | 2,691              | 311           | 376           | 102                    | 490                   |
| Newport-Mesa Unified . . . . .                   | 21,507                  | 11,217             | 6,279                | 2,704             | 6,421                  | 4,349              | 1,572             | 4,402              | 602           | 717           | 55                     | 794                   |
| Norwalk-La Mirada Unified . . . . .              | 21,512                  | 8,768              | 5,914                | 1,906             | 5,240                  | 3,802              | 1,150             | 3,176              | 380           | 570           | 39                     | 498                   |
| Oak Grove Elementary . . . . .                   | 11,759                  | 8,347              | 5,425                | 1,713             | 5,365                  | 3,776              | 1,220             | 2,669              | 342           | 356           | 58                     | 442                   |
| Oakland Unified . . . . .                        | 46,516                  | 9,645              | 5,506                | 2,069             | 5,153                  | 2,826              | 1,050             | 4,176              | 404           | 1,265         | 84                     | 668                   |
| Oceanside Unified . . . . .                      | 21,517                  | 8,492              | 5,631                | 1,629             | 5,377                  | 3,804              | 1,008             | 2,828              | 394           | 274           | 89                     | 594                   |
| Ontario-Montclair Elementary . . . . .           | 22,931                  | 9,643              | 6,038                | 1,574             | 6,211                  | 4,109              | 1,044             | 3,060              | 434           | 352           | 32                     | 739                   |
| Orange Unified . . . . .                         | 30,170                  | 8,126              | 5,267                | 1,760             | 5,037                  | 3,533              | 1,055             | 2,828              | 350           | 536           | 39                     | 609                   |
| Oxnard Elementary . . . . .                      | 15,400                  | 8,936              | 5,462                | 1,843             | 5,904                  | 3,868              | 1,234             | 2,615              | 250           | 343           | 101                    | 578                   |
| Oxnard Union High . . . . .                      | 16,885                  | 8,563              | 5,436                | 1,999             | 5,228                  | 3,540              | 1,223             | 3,011              | 622           | 276           | 95                     | 666                   |
| Pajaro Valley Joint Unified . . . . .            | 19,477                  | 10,225             | 5,816                | 2,697             | 5,967                  | 3,680              | 1,539             | 3,893              | 515           | 1,058         | 60                     | 591                   |
| Palm Springs Unified . . . . .                   | 24,347                  | 8,815              | 5,335                | 1,934             | 5,408                  | 3,644              | 1,218             | 3,070              | 403           | 464           | 58                     | 550                   |
| Palmdale Elementary . . . . .                    | 21,498                  | 8,538              | 5,011                | 1,996             | 4,988                  | 3,381              | 1,271             | 3,120              | 463           | 518           | 32                     | 548                   |
| Palo Alto Unified . . . . .                      | 11,430                  | 13,733             | 9,179                | 2,861             | 9,255                  | 6,430              | 1,938             | 4,335              | 610           | 594           | 60                     | 920                   |
| Palos Verdes Peninsula Unified . . . . .         | 12,033                  | 8,653              | 5,917                | 1,454             | 5,746                  | 4,204              | 998               | 2,326              | 438           | 177           | 47                     | 470                   |
| Panama Buena Vista Union<br>Elementary . . . . . | 16,385                  | 8,310              | 5,233                | 1,854             | 5,270                  | 3,621              | 1,210             | 2,695              | 415           | 331           | 38                     | 455                   |
| Paramount Unified . . . . .                      | 15,913                  | 8,943              | 5,711                | 1,907             | 5,206                  | 3,667              | 1,138             | 3,112              | 371           | 509           | 58                     | 673                   |
| Pasadena Unified . . . . .                       | 20,526                  | 10,197             | 5,999                | 2,190             | 5,956                  | 3,757              | 1,377             | 3,834              | 681           | 672           | 67                     | 578                   |
| Perris Union High . . . . .                      | 10,115                  | 8,175              | 5,020                | 1,523             | 4,669                  | 3,304              | 848               | 3,506              | 464           | 302           | 96                     | 782                   |
| Placentia-Yorba Linda Unified . . . . .          | 26,094                  | 8,410              | 5,612                | 1,646             | 5,318                  | 3,860              | 1,029             | 2,800              | 320           | 506           | 66                     | 512                   |
| Pleasanton Unified . . . . .                     | 14,847                  | 8,899              | 6,356                | 1,285             | 6,008                  | 4,655              | 770               | 2,520              | 431           | 423           | 26                     | 409                   |
| Pomona Unified . . . . .                         | 30,032                  | 10,262             | 6,640                | 2,050             | 5,690                  | 3,962              | 1,082             | 4,147              | 868           | 755           | 39                     | 580                   |
| Porterville Unified . . . . .                    | 13,392                  | 8,818              | 5,549                | 2,318             | 5,641                  | 3,774              | 1,471             | 2,700              | 502           | 448           | 53                     | 444                   |
| Poway Unified . . . . .                          | 33,305                  | 9,170              | 5,923                | 1,628             | 5,340                  | 3,884              | 988               | 3,249              | 376           | 424           | 28                     | 486                   |
| Redlands Unified . . . . .                       | 21,427                  | 7,754              | 5,252                | 1,657             | 4,884                  | 3,531              | 1,034             | 2,636              | 427           | 241           | 41                     | 601                   |
| Rialto Unified . . . . .                         | 27,452                  | 8,737              | 5,505                | 1,707             | 4,923                  | 3,457              | 973               | 3,407              | 411           | 710           | 47                     | 612                   |
| Riverside Unified . . . . .                      | 43,336                  | 8,286              | 5,244                | 1,750             | 5,112                  | 3,511              | 1,087             | 2,803              | 323           | 470           | 79                     | 542                   |
| Rocklin Unified . . . . .                        | 11,079                  | 7,278              | 4,872                | 1,385             | 4,535                  | 3,418              | 876               | 2,557              | 304           | 270           | 68                     | 560                   |
| Rowland Unified . . . . .                        | 16,485                  | 8,637              | 5,964                | 1,643             | 5,141                  | 3,821              | 965               | 3,139              | 422           | 586           | 35                     | 626                   |
| Sacramento Unified . . . . .                     | 48,155                  | 9,782              | 5,695                | 2,460             | 5,803                  | 3,512              | 1,509             | 3,651              | 515           | 626           | 63                     | 875                   |
| Saddleback Valley Unified . . . . .              | 32,936                  | 7,892              | 5,546                | 1,818             | 5,506                  | 3,992              | 1,251             | 2,188              | 326           | 221           | 31                     | 456                   |
| Salinas Union High . . . . .                     | 13,455                  | 8,792              | 5,472                | 2,293             | 4,824                  | 3,257              | 1,196             | 3,699              | 777           | 542           | 62                     | 625                   |
| San Bernardino Unified . . . . .                 | 54,727                  | 9,912              | 6,295                | 1,846             | 5,654                  | 3,895              | 1,059             | 3,837              | 605           | 622           | 54                     | 840                   |
| San Diego Unified . . . . .                      | 132,256                 | 10,080             | 6,193                | 2,184             | 5,739                  | 3,916              | 1,306             | 3,986              | 708           | 728           | 56                     | 704                   |
| San Diego Union High . . . . .                   | 12,606                  | 8,595              | 5,711                | 1,699             | 4,941                  | 3,569              | 967               | 3,416              | 457           | 411           | 75                     | 743                   |
| San Francisco Unified . . . . .                  | 55,183                  | 9,990              | 5,911                | 2,201             | 4,964                  | 3,566              | 1,231             | 4,589              | 632           | 1,583         | 143                    | 694                   |
| San Jose Unified . . . . .                       | 31,918                  | 9,540              | 5,675                | 2,022             | 5,625                  | 3,618              | 1,246             | 3,631              | 466           | 980           | 36                     | 679                   |
| San Juan Unified . . . . .                       | 47,230                  | 9,168              | 5,855                | 1,924             | 5,615                  | 3,807              | 1,209             | 3,242              | 302           | 636           | 67                     | 713                   |
| San Lorenzo Unified . . . . .                    | 11,996                  | 8,341              | 5,548                | 1,516             | 5,132                  | 3,662              | 910               | 2,849              | 309           | 400           | 52                     | 566                   |
| San Marcos Unified . . . . .                     | 17,852                  | 7,905              | 5,045                | 1,834             | 5,091                  | 3,457              | 1,221             | 2,523              | 371           | 285           | 41                     | 545                   |
| San Mateo-Foster City<br>Elementary . . . . .    | 10,342                  | 8,768              | 5,533                | 1,673             | 5,932                  | 3,880              | 1,086             | 2,335              | 155           | 294           | 39                     | 699                   |
| San Ramon Valley Unified . . . . .               | 26,975                  | 8,279              | 5,324                | 1,700             | 5,381                  | 3,740              | 1,113             | 2,704              | 345           | 346           | 43                     | 613                   |
| Sanger Unified . . . . .                         | 10,368                  | 8,623              | 5,359                | 1,781             | 4,843                  | 3,326              | 1,027             | 3,327              | 495           | 432           | 53                     | 652                   |
| Santa Ana Unified . . . . .                      | 57,439                  | 8,891              | 5,498                | 1,869             | 5,607                  | 3,846              | 1,253             | 2,855              | 350           | 563           | 26                     | 535                   |

See footnotes at end of table.

Table 17.

## Per Pupil Amounts for Current Spending of Public Elementary-Secondary School Systems With Enrollments of 10,000 or More: 2008–2009—Con.

(In dollars. Detail may not add to total because of rounding. For meaning of abbreviations and symbols, see introductory text)

| Geographic area   | Enrollment <sup>1</sup> | Current spending   |                      |                   |                        |                    |                   |                    |               |               |                        |                       |
|---|-------------------------|--------------------|----------------------|-------------------|------------------------|--------------------|-------------------|--------------------|---------------|---------------|------------------------|-----------------------|
|   |                         | Total <sup>2</sup> | For selected objects |                   | For selected functions |                    |                   |                    |               |               |                        |                       |
|   |                         |                    | Salaries and wages   | Employee benefits | Instruction            |                    |                   | Support services   |               |               |                        |                       |
|   |                         |                    |                      |                   | Total <sup>2</sup>     | Salaries and wages | Employee benefits | Total <sup>2</sup> | Pupil support | Staff support | General administration | School administration |
| <b>CALIFORNIA—Con.</b>  |                         |                    |                      |                   |                        |                    |                   |                    |               |               |                        |                       |
| Independent Schools:—Con.   |                         |                    |                      |                   |                        |                    |                   |                    |               |               |                        |                       |
| Santa Barbara . . . . .   | 15,696                  | 8,351              | 5,776                | 1,512             | 5,140                  | 3,848              | 941               | 2,925              | 479           | 374           | 48                     | 585                   |
| Santa Clara Unified . . . . .   | 14,729                  | 10,014             | 6,926                | 1,971             | 6,318                  | 4,532              | 1,238             | 3,377              | 368           | 573           | 71                     | 719                   |
| Santa Maria-Bonita Elementary . . . . .                                   | 13,226                  | 8,623              | 5,311                | 1,786             | 5,272                  | 3,705              | 1,187             | 2,915              | 379           | 607           | 113                    | 511                   |
| Santa Monica-Malibu Unified . . . . .                                     | 11,591                  | 10,787             | 7,379                | 2,207             | 6,591                  | 4,584              | 1,279             | 3,903              | 598           | 518           | 80                     | 781                   |
| Santa Rosa . . . . .  | 16,750                  | 8,697              | 5,494                | 1,214             | 5,408                  | 3,746              | 707               | 2,986              | 380           | 351           | 79                     | 754                   |
| Saugus Union Elementary . . . . .   | 10,404                  | 8,432              | 5,801                | 1,445             | 5,584                  | 4,111              | 971               | 2,423              | 366           | 179           | 61                     | 578                   |
| Simi Valley Unified . . . . .   | 20,855                  | 7,814              | 5,226                | 1,922             | 5,143                  | 3,617              | 1,291             | 2,475              | 363           | 239           | 55                     | 544                   |
| Stockton Unified . . . . .  | 37,831                  | 9,498              | 5,914                | 2,009             | 5,760                  | 3,793              | 1,234             | 3,406              | 489           | 794           | 64                     | 521                   |
| Sweetwater Union High . . . . .   | 42,804                  | 9,131              | 6,408                | 1,665             | 5,487                  | 4,011              | 990               | 3,374              | 624           | 439           | 44                     | 766                   |
| Temecula Valley Unified . . . . .   | 29,492                  | 7,446              | 5,141                | 1,454             | 5,124                  | 3,866              | 987               | 2,146              | 391           | 248           | 30                     | 376                   |
| Torrance Unified . . . . .  | 24,758                  | 7,584              | 5,094                | 1,602             | 5,086                  | 3,473              | 1,049             | 2,238              | 331           | 215           | 43                     | 443                   |
| Tracy Joint Unified . . . . .   | 17,342                  | 7,688              | 4,999                | 1,563             | 4,993                  | 3,518              | 1,046             | 2,461              | 282           | 393           | 35                     | 547                   |
| Turlock . . . . .   | 13,900                  | 8,359              | 5,851                | 1,417             | 5,694                  | 4,179              | 987               | 2,325              | 294           | 262           | 41                     | 612                   |
| Tustin Unified . . . . .  | 21,682                  | 7,689              | 5,041                | 1,627             | 4,998                  | 3,606              | 1,075             | 2,443              | 335           | 254           | 49                     | 510                   |
| Twin Rivers Unified . . . . .   | 30,927                  | 9,245              | 6,007                | 1,795             | 5,154                  | 3,630              | 1,002             | 3,658              | 435           | 515           | 122                    | 632                   |
| Upland Unified . . . . .  | 14,307                  | 6,574              | 4,314                | 1,399             | 4,423                  | 3,145              | 948               | 1,902              | 257           | 180           | 28                     | 402                   |
| Vacaville Unified . . . . .   | 13,166                  | 7,576              | 5,213                | 1,542             | 4,550                  | 3,401              | 925               | 2,810              | 534           | 388           | 56                     | 584                   |
| Val Verde Unified . . . . .   | 19,183                  | 8,640              | 5,009                | 1,476             | 5,475                  | 3,469              | 913               | 2,774              | 452           | 290           | 32                     | 557                   |
| Vallejo Unified . . . . .   | 16,672                  | 9,291              | 5,583                | 2,283             | 5,417                  | 3,530              | 1,248             | 3,567              | 335           | 534           | 62                     | 652                   |
| Ventura Unified . . . . .   | 17,371                  | 8,535              | 5,563                | 1,956             | 4,910                  | 3,494              | 1,081             | 3,031              | 461           | 375           | 33                     | 657                   |
| Victor Elementary . . . . .   | 11,525                  | 7,382              | 4,437                | 1,624             | 4,706                  | 3,206              | 1,084             | 2,374              | 251           | 175           | 78                     | 507                   |
| Victor Valley Union High . . . . .  | 13,594                  | 6,880              | 3,935                | 1,676             | 3,839                  | 2,380              | 976               | 2,758              | 443           | 275           | 67                     | 484                   |
| Visalia Unified . . . . .   | 27,024                  | 7,892              | 5,075                | 1,789             | 4,924                  | 3,387              | 1,140             | 2,636              | 234           | 298           | 55                     | 682                   |
| Vista Unified . . . . .   | 26,726                  | 7,644              | 4,831                | 1,768             | 5,104                  | 3,350              | 1,137             | 2,265              | 284           | 324           | 21                     | 517                   |
| Walnut Valley Unified . . . . .   | 14,973                  | 7,829              | 5,254                | 1,696             | 4,904                  | 3,547              | 1,083             | 2,693              | 561           | 310           | 63                     | 467                   |
| West Contra Costa Unified . . . . .                                       | 30,769                  | 9,689              | 5,546                | 2,480             | 5,920                  | 3,656              | 1,617             | 3,429              | 416           | 757           | 75                     | 515                   |
| West Covina Unified . . . . .   | 13,929                  | 6,190              | 3,684                | 1,111             | 3,516                  | 2,430              | 699               | 2,418              | 256           | 391           | 57                     | 454                   |
| Whittier Union High . . . . .   | 13,670                  | 9,040              | 5,885                | 1,901             | 5,433                  | 3,777              | 1,168             | 3,264              | 683           | 498           | 71                     | 375                   |
| William S Hart Union High . . . . .                                       | 25,629                  | 7,402              | 4,668                | 1,725             | 4,132                  | 2,969              | 936               | 3,126              | 628           | 322           | 45                     | 583                   |
| Woodland Joint Unified . . . . .  | 10,578                  | 8,753              | 5,783                | 1,447             | 4,854                  | 3,592              | 832               | 3,562              | 576           | 663           | 49                     | 628                   |
| Yuba City Unified . . . . .   | 13,286                  | 8,084              | 5,024                | 1,746             | 4,961                  | 3,252              | 1,183             | 2,775              | 332           | 357           | 39                     | 650                   |
| Dependent Schools:<br>Los Angeles County Office of<br>Education . . . . . | 10,762                  | 62,331             | 23,248               | 7,940             | 29,809                 | 11,400             | 3,849             | 31,696             | 7,398         | 8,787         | 453                    | 2,206                 |
| <b>COLORADO</b>   |                         |                    |                      |                   |                        |                    |                   |                    |               |               |                        |                       |
| Independent Schools:  |                         |                    |                      |                   |                        |                    |                   |                    |               |               |                        |                       |
| Academy . . . . .   | 21,917                  | 7,987              | 5,194                | 1,125             | 4,771                  | 3,345              | 723               | 3,021              | 316           | 311           | 98                     | 769                   |
| Adams-Arapahoe . . . . .  | 35,523                  | 8,481              | 5,738                | 1,289             | 4,991                  | 3,746              | 841               | 3,155              | 481           | 348           | 184                    | 596                   |
| Boulder Valle . . . . .   | 28,875                  | 9,735              | 6,473                | 1,532             | 5,741                  | 4,111              | 955               | 3,789              | 404           | 445           | 144                    | 719                   |
| Brighton . . . . .  | 13,742                  | 8,083              | 4,847                | 1,266             | 4,607                  | 3,187              | 830               | 3,115              | 410           | 300           | 171                    | 524                   |
| Cherry Creek . . . . .  | 51,199                  | 8,862              | 6,109                | 1,387             | 5,864                  | 4,452              | 981               | 2,737              | 439           | 318           | 70                     | 447                   |
| Colorado Springs . . . . .  | 29,323                  | 9,519              | 5,998                | 1,474             | 5,332                  | 3,780              | 933               | 3,874              | 379           | 621           | 212                    | 720                   |
| Denver . . . . .  | 74,189                  | 9,630              | 6,223                | 1,190             | 5,012                  | 3,737              | 696               | 4,259              | 413           | 800           | 137                    | 638                   |
| Douglas County . . . . .  | 58,723                  | 8,307              | 5,323                | 1,302             | 4,828                  | 3,509              | 848               | 3,027              | 306           | 356           | 71                     | 592                   |
| Falcon . . . . .  | 13,616                  | 7,201              | 4,580                | 1,031             | 4,100                  | 2,915              | 657               | 2,896              | 353           | 506           | 97                     | 455                   |
| Greeley . . . . .   | 18,920                  | 7,671              | 4,892                | 1,224             | 4,565                  | 3,286              | 794               | 2,752              | 373           | 477           | 70                     | 472                   |
| Harrison . . . . .  | 10,921                  | 8,713              | 5,825                | 1,290             | 5,094                  | 3,622              | 813               | 3,293              | 490           | 550           | 87                     | 709                   |
| Jefferson County . . . . .  | 85,946                  | 8,595              | 5,931                | 1,368             | 5,029                  | 3,724              | 859               | 3,174              | 357           | 583           | 57                     | 644                   |
| Littleton . . . . .   | 15,869                  | 9,066              | 6,279                | 1,465             | 5,481                  | 4,102              | 934               | 3,089              | 346           | 413           | 69                     | 635                   |
| Mesa County Valley . . . . .  | 22,171                  | 7,836              | 5,180                | 1,277             | 4,796                  | 3,474              | 783               | 2,743              | 452           | 388           | 93                     | 542                   |
| Northglenn-Thornton . . . . .   | 40,818                  | 8,280              | 5,304                | 1,308             | 5,091                  | 3,440              | 823               | 2,844              | 337           | 420           | 59                     | 720                   |
| Poudre . . . . .  | 25,960                  | 8,653              | 5,474                | 1,432             | 4,872                  | 3,468              | 883               | 3,539              | 507           | 539           | 122                    | 564                   |
| Pueblo . . . . .  | 18,524                  | 8,036              | 5,082                | 1,270             | 4,519                  | 3,234              | 783               | 3,147              | 438           | 624           | 98                     | 456                   |
| St Vrain Valley . . . . .   | 25,751                  | 7,244              | 4,821                | 1,095             | 4,384                  | 3,169              | 717               | 2,502              | 337           | 273           | 118                    | 587                   |
| Thompson . . . . .  | 15,332                  | 8,258              | 5,339                | 1,300             | 4,561                  | 3,300              | 785               | 3,454              | 565           | 633           | 57                     | 503                   |
| <b>CONNECTICUT</b>  |                         |                    |                      |                   |                        |                    |                   |                    |               |               |                        |                       |
| Dependent Schools:  |                         |                    |                      |                   |                        |                    |                   |                    |               |               |                        |                       |
| Bridgeport . . . . .  | 20,451                  | 14,243             | 7,976                | 3,330             | 9,067                  | 5,529              | 2,320             | 4,522              | 886           | 270           | 120                    | 729                   |
| Danbury . . . . .   | 10,041                  | 13,168             | 8,145                | 3,501             | 8,921                  | 5,995              | 2,589             | 3,810              | 829           | 506           | 267                    | 618                   |
| Hartford . . . . .  | 21,598                  | 17,451             | 9,478                | 4,183             | 9,531                  | 6,088              | 2,692             | 7,358              | 1,355         | 437           | 469                    | 1,128                 |
| New Britain . . . . .   | 10,405                  | 13,793             | 8,373                | 2,772             | 9,074                  | 6,316              | 2,173             | 4,208              | 479           | 330           | 238                    | 622                   |
| New Haven . . . . .   | 19,736                  | 17,310             | 9,184                | 4,307             | 10,545                 | 6,293              | 2,984             | 5,935              | 519           | 596           | 88                     | 1,056                 |
| Norwalk . . . . .   | 10,745                  | 16,805             | 9,972                | 4,388             | 10,418                 | 6,812              | 2,870             | 5,914              | 1,533         | 356           | 493                    | 1,298                 |

See footnotes at end of table.



Table 17.

### Per Pupil Amounts for Current Spending of Public Elementary-Secondary School Systems With Enrollments of 10,000 or More: 2008–2009—Con.

(In dollars. Detail may not add to total because of rounding. For meaning of abbreviations and symbols, see introductory text)

| Geographic area             | Enrollment <sup>1</sup> | Current spending   |                      |                   |                        |                    |                   |                    |               |               |                        |                       |
|-----------------------------|-------------------------|--------------------|----------------------|-------------------|------------------------|--------------------|-------------------|--------------------|---------------|---------------|------------------------|-----------------------|
|                             |                         | Total <sup>2</sup> | For selected objects |                   | For selected functions |                    |                   |                    |               |               |                        |                       |
|                             |                         |                    | Salaries and wages   | Employee benefits | Instruction            |                    |                   | Support services   |               |               |                        |                       |
|                             |                         |                    |                      |                   | Total <sup>2</sup>     | Salaries and wages | Employee benefits | Total <sup>2</sup> | Pupil support | Staff support | General administration | School administration |
| <b>CONNECTICUT—Con.</b>     |                         |                    |                      |                   |                        |                    |                   |                    |               |               |                        |                       |
| Dependent Schools—Con.      |                         |                    |                      |                   |                        |                    |                   |                    |               |               |                        |                       |
| Stamford .....              | 14,866                  | 17,492             | 10,414               | 3,972             | 10,557                 | 7,001              | 2,674             | 6,596              | 1,173         | 1,106         | 495                    | 1,005                 |
| Waterbury .....             | 18,319                  | 13,973             | 7,722                | 4,166             | 7,841                  | 4,725              | 2,650             | 5,272              | 707           | 1,328         | 671                    | 659                   |
| West Hartford .....         | 10,084                  | 13,877             | 8,736                | 3,332             | 8,112                  | 5,641              | 2,166             | 5,201              | 917           | 667           | 136                    | 1,150                 |
| <b>DELAWARE</b>             |                         |                    |                      |                   |                        |                    |                   |                    |               |               |                        |                       |
| Independent Schools:        |                         |                    |                      |                   |                        |                    |                   |                    |               |               |                        |                       |
| Brandywine .....            | 10,217                  | 14,215             | 8,267                | 3,505             | 8,214                  | 5,454              | 2,338             | 5,339              | 815           | 246           | 120                    | 772                   |
| Christina .....             | 17,200                  | 13,809             | 7,870                | 3,530             | 8,441                  | 5,551              | 2,462             | 4,915              | 811           | 74            | 140                    | 842                   |
| Colonial .....              | 10,465                  | 10,986             | 6,544                | 2,862             | 6,799                  | 4,437              | 1,971             | 3,617              | 511           | 232           | 115                    | 722                   |
| Red Clay .....              | 15,709                  | 11,808             | 6,531                | 2,865             | 7,337                  | 4,708              | 2,094             | 3,969              | 459           | 100           | 104                    | 649                   |
| <b>DISTRICT OF COLUMBIA</b> |                         |                    |                      |                   |                        |                    |                   |                    |               |               |                        |                       |
| Dependent Schools:          |                         |                    |                      |                   |                        |                    |                   |                    |               |               |                        |                       |
| Washington Schools .....    | 44,331                  | 16,408             | 10,708               | 1,289             | 7,460                  | 6,321              | 685               | 8,349              | 1,885         | 1,307         | 292                    | 1,730                 |
| <b>FLORIDA</b>              |                         |                    |                      |                   |                        |                    |                   |                    |               |               |                        |                       |
| Independent Schools:        |                         |                    |                      |                   |                        |                    |                   |                    |               |               |                        |                       |
| Alachua County .....        | 27,546                  | 8,559              | 5,168                | 1,579             | 4,700                  | 2,963              | 880               | 3,450              | 526           | 779           | 81                     | 460                   |
| Bay County .....            | 25,958                  | 8,139              | 4,853                | 1,528             | 5,064                  | 3,185              | 929               | 2,642              | 309           | 457           | 92                     | 503                   |
| Brevard County .....        | 73,098                  | 8,241              | 4,995                | 1,477             | 5,190                  | 3,294              | 925               | 2,675              | 302           | 567           | 61                     | 528                   |
| Broward County .....        | 256,351                 | 9,226              | 5,603                | 1,662             | 5,636                  | 3,544              | 1,018             | 3,252              | 465           | 543           | 55                     | 514                   |
| Charlotte County .....      | 17,370                  | 9,059              | 5,583                | 1,864             | 5,116                  | 3,379              | 1,053             | 3,460              | 560           | 664           | 76                     | 538                   |
| Citrus County .....         | 16,030                  | 8,624              | 5,560                | 1,349             | 4,871                  | 3,319              | 764               | 3,407              | 377           | 671           | 98                     | 544                   |
| Clay County .....           | 35,949                  | 8,318              | 5,532                | 1,432             | 5,356                  | 3,839              | 972               | 2,627              | 420           | 446           | 65                     | 419                   |
| Collier County .....        | 42,534                  | 10,019             | 5,860                | 1,774             | 5,994                  | 3,872              | 1,146             | 3,617              | 430           | 553           | 85                     | 607                   |
| Duval County .....          | 122,606                 | 8,593              | 4,845                | 1,569             | 5,147                  | 3,403              | 1,094             | 3,090              | 478           | 650           | 63                     | 461                   |
| Escambia County .....       | 40,924                  | 8,431              | 5,034                | 1,564             | 4,925                  | 3,204              | 944               | 3,068              | 414           | 641           | 68                     | 357                   |
| Flagler County .....        | 12,890                  | 7,866              | 5,104                | 1,457             | 4,756                  | 3,255              | 877               | 2,679              | 487           | 305           | 72                     | 435                   |
| Hernando County .....       | 22,728                  | 7,884              | 4,862                | 1,533             | 4,619                  | 3,095              | 949               | 2,836              | 417           | 454           | 54                     | 449                   |
| Highlands County .....      | 12,249                  | 9,129              | 5,280                | 1,921             | 5,054                  | 3,319              | 1,123             | 3,468              | 514           | 678           | 100                    | 522                   |
| Hillsborough County .....   | 192,007                 | 8,569              | 5,496                | 1,644             | 5,285                  | 3,625              | 1,017             | 2,837              | 399           | 677           | 60                     | 480                   |
| Indian River County .....   | 17,606                  | 8,555              | 5,226                | 1,560             | 5,084                  | 3,301              | 949               | 3,013              | 291           | 559           | 104                    | 515                   |
| Lake County .....           | 40,960                  | 7,962              | 4,178                | 1,410             | 4,789                  | 2,554              | 819               | 2,796              | 400           | 579           | 60                     | 429                   |
| Lee County .....            | 79,434                  | 9,037              | 4,966                | 1,622             | 5,418                  | 3,030              | 964               | 3,277              | 345           | 451           | 62                     | 542                   |
| Leon County .....           | 32,521                  | 8,623              | 5,386                | 1,436             | 4,887                  | 3,146              | 839               | 3,406              | 378           | 769           | 121                    | 506                   |
| Manatee County .....        | 42,580                  | 8,883              | 5,245                | 1,539             | 5,203                  | 3,198              | 922               | 3,242              | 449           | 590           | 96                     | 523                   |
| Marion County .....         | 42,625                  | 8,215              | 5,073                | 1,381             | 4,632                  | 3,058              | 808               | 3,123              | 539           | 491           | 62                     | 413                   |
| Martin County .....         | 18,067                  | 8,761              | 5,356                | 1,859             | 5,181                  | 3,360              | 1,075             | 3,187              | 471           | 487           | 104                    | 525                   |
| Miami-Dade County .....     | 345,525                 | 9,100              | 5,537                | 1,853             | 5,632                  | 3,479              | 1,130             | 3,075              | 440           | 467           | 75                     | 505                   |
| Nassau County .....         | 10,982                  | 7,936              | 4,995                | 1,437             | 4,579                  | 3,132              | 875               | 2,946              | 344           | 507           | 124                    | 476                   |
| Okaloosa County .....       | 29,126                  | 8,123              | 5,088                | 1,472             | 5,148                  | 3,461              | 948               | 2,628              | 269           | 393           | 80                     | 511                   |
| Orange County .....         | 172,257                 | 8,198              | 4,847                | 1,607             | 4,774                  | 2,925              | 932               | 3,068              | 273           | 829           | 62                     | 532                   |
| Osceola County .....        | 51,941                  | 8,272              | 4,570                | 1,597             | 4,767                  | 2,699              | 904               | 3,066              | 458           | 714           | 88                     | 405                   |
| Palm Beach County .....     | 170,757                 | 9,296              | 5,446                | 1,699             | 5,855                  | 3,601              | 1,088             | 3,085              | 327           | 659           | 88                     | 563                   |
| Pasco County .....          | 66,784                  | 8,476              | 5,214                | 1,666             | 5,017                  | 3,273              | 994               | 3,021              | 442           | 537           | 74                     | 510                   |
| Pinellas County .....       | 106,061                 | 8,905              | 5,676                | 1,812             | 5,406                  | 3,711              | 1,116             | 3,148              | 420           | 468           | 74                     | 520                   |
| Polk County .....           | 94,657                  | 8,612              | 4,605                | 1,536             | 5,518                  | 3,034              | 938               | 2,657              | 324           | 427           | 80                     | 426                   |
| Putnam County .....         | 11,493                  | 8,893              | 5,553                | 1,480             | 5,025                  | 3,400              | 880               | 3,347              | 373           | 712           | 126                    | 547                   |
| Santa Rosa County .....     | 25,397                  | 7,998              | 4,743                | 1,335             | 4,844                  | 3,327              | 936               | 2,729              | 355           | 449           | 52                     | 504                   |
| Sarasota County .....       | 41,070                  | 10,701             | 6,616                | 2,058             | 6,545                  | 4,187              | 1,241             | 3,767              | 681           | 529           | 100                    | 447                   |
| Seminole County .....       | 64,927                  | 7,859              | 4,976                | 1,490             | 4,913                  | 3,415              | 970               | 2,569              | 357           | 361           | 61                     | 466                   |
| St Johns County .....       | 29,018                  | 8,178              | 4,684                | 1,603             | 4,780                  | 2,843              | 925               | 3,064              | 454           | 565           | 56                     | 478                   |
| St Lucie County .....       | 38,839                  | 8,687              | 5,142                | 1,792             | 4,805                  | 3,147              | 1,093             | 3,418              | 447           | 525           | 88                     | 483                   |
| Volusia County .....        | 63,018                  | 8,227              | 5,127                | 1,665             | 4,912                  | 3,243              | 998               | 2,950              | 401           | 479           | 58                     | 614                   |
| <b>GEORGIA</b>              |                         |                    |                      |                   |                        |                    |                   |                    |               |               |                        |                       |
| Independent Schools:        |                         |                    |                      |                   |                        |                    |                   |                    |               |               |                        |                       |
| Atlanta .....               | 49,032                  | 13,898             | 8,074                | 2,297             | 6,916                  | 5,277              | 1,305             | 6,582              | 841           | 844           | 505                    | 574                   |
| Barrow County .....         | 12,421                  | 8,690              | 5,461                | 1,717             | 5,699                  | 3,847              | 1,279             | 2,522              | 419           | 388           | 102                    | 527                   |
| Bartow County .....         | 14,746                  | 8,965              | 5,859                | 1,598             | 5,773                  | 4,084              | 1,228             | 2,586              | 462           | 248           | 102                    | 557                   |
| Bibb County .....           | 24,968                  | 9,024              | 5,838                | 1,625             | 5,355                  | 3,686              | 1,160             | 3,148              | 467           | 630           | 121                    | 577                   |
| Carroll County .....        | 14,959                  | 8,985              | 6,047                | 1,592             | 5,628                  | 4,086              | 1,197             | 2,747              | 435           | 372           | 112                    | 625                   |
| Catoosa County .....        | 10,658                  | 9,187              | 6,052                | 1,758             | 5,907                  | 4,196              | 1,304             | 2,816              | 585           | 381           | 80                     | 653                   |

See footnotes at end of table.



Table 17.

## Per Pupil Amounts for Current Spending of Public Elementary-Secondary School Systems With Enrollments of 10,000 or More: 2008–2009—Con.

(In dollars. Detail may not add to total because of rounding. For meaning of abbreviations and symbols, see introductory text)

| Geographic area                      | Enrollment <sup>1</sup> | Current spending   |                      |                   |                        |                    |                   |                    |               |               |                        |                       |
|--------------------------------------|-------------------------|--------------------|----------------------|-------------------|------------------------|--------------------|-------------------|--------------------|---------------|---------------|------------------------|-----------------------|
|                                      |                         | Total <sup>2</sup> | For selected objects |                   | For selected functions |                    |                   |                    |               |               |                        |                       |
|                                      |                         |                    | Salaries and wages   | Employee benefits | Instruction            |                    |                   | Support services   |               |               |                        |                       |
|                                      |                         |                    |                      |                   | Total <sup>2</sup>     | Salaries and wages | Employee benefits | Total <sup>2</sup> | Pupil support | Staff support | General administration | School administration |
| <b>GEORGIA—Con.</b>                  |                         |                    |                      |                   |                        |                    |                   |                    |               |               |                        |                       |
| Independent Schools:—Con.            |                         |                    |                      |                   |                        |                    |                   |                    |               |               |                        |                       |
| Chatham County . . . . .             | 33,994                  | 10,076             | 6,535                | 1,737             | 6,411                  | 4,672              | 1,347             | 3,218              | 446           | 516           | 118                    | 588                   |
| Cherokee County . . . . .            | 37,275                  | 9,208              | 6,238                | 1,641             | 6,341                  | 4,429              | 1,265             | 2,512              | 431           | 350           | 68                     | 499                   |
| Clarke County . . . . .              | 12,262                  | 11,865             | 7,536                | 2,293             | 7,469                  | 4,995              | 1,590             | 3,817              | 449           | 653           | 185                    | 620                   |
| Clayton County . . . . .             | 49,508                  | 10,225             | 6,778                | 1,569             | 6,130                  | 4,336              | 1,146             | 3,443              | 493           | 696           | 96                     | 495                   |
| Cobb County . . . . .                | 106,747                 | 9,471              | 6,650                | 1,789             | 6,435                  | 4,767              | 1,381             | 2,574              | 411           | 328           | 80                     | 515                   |
| Columbia County . . . . .            | 22,767                  | 8,414              | 5,670                | 1,495             | 5,559                  | 3,999              | 1,177             | 2,330              | 342           | 365           | 46                     | 556                   |
| Coweta County . . . . .              | 22,151                  | 8,370              | 5,715                | 1,546             | 5,458                  | 3,977              | 1,151             | 2,481              | 400           | 279           | 50                     | 592                   |
| DeKalb County . . . . .              | 99,775                  | 10,281             | 6,849                | 1,763             | 6,261                  | 4,360              | 1,247             | 3,558              | 422           | 659           | 228                    | 654                   |
| Dougherty County . . . . .           | 16,222                  | 9,652              | 6,296                | 1,725             | 5,839                  | 4,075              | 1,237             | 3,255              | 480           | 536           | 131                    | 591                   |
| Douglas County . . . . .             | 24,800                  | 8,677              | 5,847                | 1,594             | 5,542                  | 3,999              | 1,213             | 2,686              | 379           | 394           | 102                    | 555                   |
| Effingham County . . . . .           | 11,359                  | 8,609              | 5,758                | 1,558             | 5,677                  | 4,051              | 1,203             | 2,549              | 461           | 479           | 165                    | 463                   |
| Fayette County . . . . .             | 22,118                  | 9,028              | 6,331                | 1,689             | 6,074                  | 4,436              | 1,318             | 2,646              | 408           | 378           | 53                     | 603                   |
| Floyd County . . . . .               | 10,565                  | 10,391             | 6,872                | 1,956             | 6,520                  | 4,711              | 1,435             | 3,380              | 513           | 392           | 222                    | 821                   |
| Forsyth County . . . . .             | 32,374                  | 8,776              | 5,852                | 1,669             | 5,969                  | 4,217              | 1,292             | 2,441              | 349           | 279           | 43                     | 482                   |
| Fulton County . . . . .              | 88,299                  | 9,992              | 6,819                | 1,655             | 6,039                  | 4,689              | 1,103             | 3,515              | 517           | 468           | 41                     | 586                   |
| Glynn County . . . . .               | 12,759                  | 10,447             | 6,771                | 1,949             | 6,670                  | 4,569              | 1,422             | 3,322              | 471           | 682           | 151                    | 531                   |
| Gwinnett County . . . . .            | 157,219                 | 9,493              | 6,032                | 1,589             | 5,997                  | 4,196              | 1,231             | 3,051              | 344           | 427           | 70                     | 638                   |
| Hall County . . . . .                | 25,629                  | 9,292              | 6,088                | 1,695             | 6,081                  | 4,312              | 1,272             | 2,744              | 455           | 431           | 35                     | 509                   |
| Henry County . . . . .               | 39,956                  | 8,494              | 5,789                | 1,419             | 5,637                  | 4,070              | 1,086             | 2,480              | 387           | 318           | 57                     | 498                   |
| Houston County . . . . .             | 26,285                  | 9,364              | 6,327                | 1,669             | 6,053                  | 4,349              | 1,285             | 2,766              | 477           | 392           | 60                     | 617                   |
| Liberty County . . . . .             | 10,971                  | 9,193              | 5,823                | 1,818             | 5,762                  | 3,928              | 1,375             | 2,955              | 511           | 583           | 151                    | 532                   |
| Muscogee County . . . . .            | 32,585                  | 9,590              | 6,391                | 1,699             | 5,913                  | 4,301              | 1,278             | 3,150              | 370           | 508           | 110                    | 509                   |
| Newton County . . . . .              | 19,315                  | 9,052              | 5,665                | 1,717             | 5,834                  | 4,031              | 1,277             | 2,777              | 365           | 450           | 71                     | 473                   |
| Paulding County . . . . .            | 27,908                  | 8,401              | 5,545                | 1,656             | 5,607                  | 3,868              | 1,250             | 2,345              | 434           | 327           | 55                     | 489                   |
| Richmond County . . . . .            | 32,716                  | 9,438              | 6,070                | 1,683             | 5,941                  | 4,030              | 1,238             | 3,011              | 442           | 589           | 126                    | 561                   |
| Rockdale County . . . . .            | 15,705                  | 9,926              | 6,521                | 1,646             | 6,188                  | 4,395              | 1,234             | 3,248              | 556           | 430           | 153                    | 622                   |
| Spalding County . . . . .            | 10,823                  | 9,372              | 6,107                | 1,739             | 5,806                  | 4,017              | 1,255             | 3,089              | 437           | 546           | 109                    | 676                   |
| Troup County . . . . .               | 12,544                  | 9,384              | 6,121                | 1,660             | 5,579                  | 4,019              | 1,181             | 3,324              | 740           | 482           | 161                    | 527                   |
| Walton County . . . . .              | 12,849                  | 8,661              | 5,761                | 1,560             | 5,662                  | 4,033              | 1,193             | 2,626              | 357           | 362           | 124                    | 549                   |
| Whitfield County . . . . .           | 13,410                  | 9,057              | 5,652                | 1,583             | 5,747                  | 4,051              | 1,229             | 2,839              | 470           | 422           | 56                     | 582                   |
| <b>HAWAII</b>                        |                         |                    |                      |                   |                        |                    |                   |                    |               |               |                        |                       |
| Dependent Schools:                   |                         |                    |                      |                   |                        |                    |                   |                    |               |               |                        |                       |
| Hawaii Public Schools . . . . .      | 179,478                 | 12,399             | 7,067                | 2,780             | 7,813                  | 4,839              | 1,911             | 4,002              | 1,176         | 408           | 65                     | 766                   |
| <b>IDAHO</b>                         |                         |                    |                      |                   |                        |                    |                   |                    |               |               |                        |                       |
| Independent Schools:                 |                         |                    |                      |                   |                        |                    |                   |                    |               |               |                        |                       |
| Boise . . . . .                      | 25,543                  | 8,608              | 5,544                | 1,694             | 5,391                  | 3,863              | 1,164             | 2,861              | 653           | 430           | 63                     | 459                   |
| Coeur d'Alen . . . . .               | 10,815                  | 6,488              | 4,179                | 1,467             | 4,103                  | 2,858              | 975               | 2,080              | 390           | 209           | 76                     | 428                   |
| Idaho Falls . . . . .                | 10,371                  | 6,493              | 4,301                | 1,335             | 4,130                  | 2,966              | 896               | 2,057              | 313           | 248           | 142                    | 362                   |
| Meridian . . . . .                   | 34,441                  | 6,154              | 3,970                | 1,362             | 3,745                  | 2,679              | 872               | 2,131              | 434           | 259           | 46                     | 355                   |
| Nampa . . . . .                      | 15,375                  | 6,189              | 3,567                | 1,246             | 3,760                  | 2,483              | 850               | 2,054              | 350           | 269           | 61                     | 372                   |
| Pocatello . . . . .                  | 12,365                  | 6,619              | 4,240                | 1,310             | 4,098                  | 2,934              | 898               | 2,145              | 359           | 361           | 107                    | 345                   |
| <b>ILLINOIS</b>                      |                         |                    |                      |                   |                        |                    |                   |                    |               |               |                        |                       |
| Independent Schools:                 |                         |                    |                      |                   |                        |                    |                   |                    |               |               |                        |                       |
| Arlington Heights Township           |                         |                    |                      |                   |                        |                    |                   |                    |               |               |                        |                       |
| High 214 . . . . .                   | 12,388                  | 16,141             | 9,800                | 3,291             | 9,558                  | 6,294              | 1,862             | 6,229              | 1,081         | 1,097         | 466                    | 778                   |
| Aurora East . . . . .                | 13,103                  | 8,702              | 4,626                | 1,732             | 4,822                  | 3,377              | 500               | 3,506              | 291           | 232           | 325                    | 1,404                 |
| Aurora West . . . . .                | 12,517                  | 9,609              | 5,709                | 1,972             | 6,336                  | 4,315              | 1,433             | 2,947              | 319           | 213           | 262                    | 528                   |
| Chicago . . . . .                    | 421,430                 | 10,920             | 5,950                | 6,105             | 6,480                  | 3,927              | 1,344             | 3,977              | 623           | 785           | 338                    | 410                   |
| Cicero . . . . .                     | 13,763                  | 8,109              | 4,617                | 1,536             | 4,740                  | 3,096              | 1,275             | 2,956              | 490           | 551           | 367                    | 413                   |
| Dupage Community Unit 200 . . . . .  | 13,548                  | 11,463             | 7,468                | 2,016             | 7,043                  | 5,418              | 1,348             | 4,158              | 899           | 376           | 193                    | 747                   |
| Elgin Unit 46 . . . . .              | 41,162                  | 9,971              | 5,874                | 2,676             | 5,634                  | 3,733              | 1,686             | 3,900              | 787           | 384           | 362                    | 652                   |
| Indian Prairie . . . . .             | 29,572                  | 9,511              | 6,083                | 1,650             | 6,252                  | 4,802              | 1,281             | 3,025              | 600           | 325           | 155                    | 521                   |
| Joliet Elementary . . . . .          | 10,720                  | 9,643              | 5,105                | 5,666             | 5,168                  | 3,165              | 1,331             | 4,042              | 591           | 613           | 372                    | 448                   |
| Kane Community Unit 300 . . . . .    | 19,985                  | 9,282              | 5,489                | 6,120             | 5,111                  | 3,719              | 1,027             | 3,814              | 719           | 289           | 175                    | 677                   |
| McLean County . . . . .              | 12,693                  | 8,925              | 5,522                | 6,142             | 5,244                  | 3,827              | 1,221             | 3,362              | 313           | 389           | 253                    | 450                   |
| Naperville . . . . .                 | 18,170                  | 11,423             | 7,139                | 2,841             | 7,214                  | 4,908              | 2,007             | 3,994              | 849           | 511           | 271                    | 565                   |
| Oswego . . . . .                     | 15,483                  | 8,132              | 4,964                | 1,539             | 4,670                  | 3,441              | 936               | 3,192              | 331           | 279           | 147                    | 487                   |
| Palatine Community                   |                         |                    |                      |                   |                        |                    |                   |                    |               |               |                        |                       |
| Consolidated . . . . .               | 12,445                  | 10,658             | 7,028                | 7,819             | 6,353                  | 4,691              | 1,475             | 4,056              | 770           | 376           | 431                    | 563                   |
| Palatine Township High 211 . . . . . | 12,833                  | 15,682             | 9,516                | 4,145             | 9,303                  | 6,110              | 2,584             | 5,932              | 1,329         | 687           | 138                    | 706                   |
| Peoria . . . . .                     | 14,696                  | 11,521             | 7,022                | 2,967             | 6,363                  | 4,519              | 1,509             | 4,767              | 681           | 511           | 750                    | 556                   |
| Plainfield . . . . .                 | 28,796                  | 9,133              | 5,408                | 1,764             | 5,653                  | 4,035              | 1,269             | 3,019              | 464           | 268           | 150                    | 443                   |
| Rockford . . . . .                   | 28,471                  | 10,412             | 5,776                | 6,388             | 6,063                  | 3,866              | 1,977             | 3,996              | 706           | 458           | 483                    | 585                   |

See footnotes at end of table.

Table 17.

### Per Pupil Amounts for Current Spending of Public Elementary-Secondary School Systems With Enrollments of 10,000 or More: 2008–2009—Con.

(In dollars. Detail may not add to total because of rounding. For meaning of abbreviations and symbols, see introductory text)

| Geographic area                            | Enrollment <sup>1</sup> | Current spending   |                      |                   |                        |                    |                   |                    |               |               |                        |                       |
|--|-------------------------|--------------------|----------------------|-------------------|------------------------|--------------------|-------------------|--------------------|---------------|---------------|------------------------|-----------------------|
|  |                         | Total <sup>2</sup> | For selected objects |                   | For selected functions |                    |                   |                    |               |               |                        |                       |
|  |                         |                    | Salaries and wages   | Employee benefits | Instruction            |                    |                   | Support services   |               |               |                        |                       |
|  |                         |                    |                      |                   | Total <sup>2</sup>     | Salaries and wages | Employee benefits | Total <sup>2</sup> | Pupil support | Staff support | General administration | School administration |
| <b>ILLINOIS—Con.</b>                       |                         |                    |                      |                   |                        |                    |                   |                    |               |               |                        |                       |
| Independent Schools:—Con.                  |                         |                    |                      |                   |                        |                    |                   |                    |               |               |                        |                       |
| Schaumburg .....                           | 14,221                  | 11,959             | 7,658                | 8,529             | 7,452                  | 5,278              | 1,918             | 4,325              | 1,050         | 756           | 122                    | 676                   |
| Springfield .....                          | 14,728                  | 11,626             | 6,732                | 2,428             | 6,178                  | 4,098              | 1,468             | 4,867              | 755           | 696           | 770                    | 582                   |
| St Charles .....                           | 13,876                  | 10,398             | 6,233                | 2,260             | 5,998                  | 4,225              | 1,509             | 4,142              | 715           | 826           | 157                    | 676                   |
| Valley View .....                          | 18,145                  | 10,903             | 6,811                | 7,576             | 6,367                  | 4,660              | 1,330             | 3,932              | 507           | 269           | 282                    | 717                   |
| Waukegan .....                             | 17,049                  | 9,818              | 5,789                | 6,405             | 5,417                  | 3,805              | 1,316             | 4,079              | 1,009         | 543           | 244                    | 423                   |
| <b>INDIANA</b>                             |                         |                    |                      |                   |                        |                    |                   |                    |               |               |                        |                       |
| Independent Schools:                       |                         |                    |                      |                   |                        |                    |                   |                    |               |               |                        |                       |
| Bartholomew Consolidated .....             | 11,146                  | 10,465             | 5,207                | 3,969             | 5,442                  | 3,556              | 1,766             | 4,657              | 525           | 380           | 67                     | 472                   |
| Carmel Clay .....                          | 15,319                  | 8,902              | 5,574                | 2,214             | 5,545                  | 3,876              | 1,557             | 2,965              | 496           | 193           | 36                     | 408                   |
| East Allen County .....                    | 10,209                  | 8,541              | 5,160                | 2,382             | 5,139                  | 3,446              | 1,560             | 2,965              | 425           | 277           | 101                    | 531                   |
| Elkhart .....                              | 13,505                  | 11,084             | 5,983                | 3,867             | 5,838                  | 3,944              | 1,754             | 4,817              | 504           | 481           | 74                     | 601                   |
| Evansville-Vanderburgh .....               | 22,274                  | 10,011             | 5,719                | 3,114             | 5,758                  | 3,758              | 1,949             | 3,801              | 658           | 398           | 89                     | 524                   |
| Fort Wayne .....                           | 31,419                  | 10,173             | 5,850                | 2,979             | 6,197                  | 3,930              | 1,944             | 3,544              | 492           | 477           | 63                     | 604                   |
| Gary .....                                 | 12,729                  | 13,650             | 7,730                | 3,613             | 7,316                  | 4,803              | 2,312             | 5,904              | 816           | 660           | 176                    | 803                   |
| Greater Clark County .....                 | 10,997                  | 9,427              | 5,753                | 2,478             | 6,004                  | 4,099              | 1,665             | 3,024              | 393           | 460           | 79                     | 428                   |
| Hamilton Southeastern .....                | 17,140                  | 7,831              | 4,430                | 2,372             | 4,524                  | 2,925              | 1,544             | 2,915              | 362           | 266           | 151                    | 460                   |
| Hammond .....                              | 14,679                  | 9,705              | 5,327                | 3,250             | 5,488                  | 3,294              | 1,965             | 3,796              | 737           | 562           | 130                    | 517                   |
| Indianapolis .....                         | 34,050                  | 13,443             | 8,142                | 3,313             | 7,358                  | 4,970              | 1,968             | 5,622              | 626           | 841           | 305                    | 709                   |
| Lake Central .....                         | 10,042                  | 9,331              | 5,320                | 3,031             | 5,675                  | 3,847              | 1,713             | 3,352              | 453           | 147           | 84                     | 318                   |
| MSD Lawrence Township .....                | 16,119                  | 9,829              | 5,845                | 2,903             | 6,179                  | 4,201              | 1,783             | 3,247              | 259           | 166           | 103                    | 467                   |
| MSD Perry Township .....                   | 14,213                  | 10,091             | 6,000                | 3,014             | 4,207                  | 3,914              | 546               | 5,476              | 392           | 301           | 75                     | 495                   |
| MSD Pike Township .....                    | 10,713                  | 9,418              | 5,523                | 2,724             | 5,788                  | 3,719              | 1,829             | 3,262              | 469           | 485           | 117                    | 527                   |
| MSD Warren Township .....                  | 12,165                  | 9,730              | 5,752                | 2,659             | 4,305                  | 3,682              | 499               | 5,379              | 454           | 307           | 142                    | 450                   |
| MSD Washington Township .....              | 10,219                  | 10,254             | 6,156                | 2,737             | 5,977                  | 4,087              | 1,726             | 3,863              | 466           | 460           | 286                    | 652                   |
| MSD Wayne Township .....                   | 15,384                  | 10,997             | 6,340                | 3,197             | 6,646                  | 4,577              | 1,822             | 3,848              | 317           | 329           | 119                    | 498                   |
| Monroe County .....                        | 11,025                  | 9,103              | 5,457                | 2,248             | 5,035                  | 3,467              | 1,425             | 3,638              | 465           | 340           | 47                     | 581                   |
| New Albany-Floyd County Consolidated ..... | 11,837                  | 9,384              | 5,508                | 2,599             | 5,534                  | 3,634              | 1,681             | 3,401              | 483           | 419           | 92                     | 559                   |
| Penn-Harris-Madison .....                  | 10,459                  | 8,399              | 4,065                | 3,195             | 4,333                  | 2,689              | 1,420             | 3,752              | 257           | 437           | 93                     | 405                   |
| South Bend .....                           | 21,434                  | 10,365             | 6,031                | 3,132             | 6,177                  | 4,015              | 1,985             | 3,804              | 492           | 481           | 107                    | 517                   |
| Tippecanoe .....                           | 11,686                  | 7,491              | 4,274                | 1,908             | 4,321                  | 2,895              | 1,293             | 2,867              | 234           | 375           | 108                    | 466                   |
| Vigo County .....                          | 15,971                  | 8,904              | 5,276                | 2,343             | 5,584                  | 3,627              | 1,639             | 2,927              | 440           | 363           | 95                     | 412                   |
| <b>IOWA</b>                                |                         |                    |                      |                   |                        |                    |                   |                    |               |               |                        |                       |
| Independent Schools:                       |                         |                    |                      |                   |                        |                    |                   |                    |               |               |                        |                       |
| Cedar Rapids .....                         | 16,875                  | 10,594             | 6,790                | 2,202             | 6,702                  | 4,643              | 1,495             | 3,490              | 268           | 360           | 159                    | 701                   |
| Davenport .....                            | 16,583                  | 9,273              | 5,613                | 1,991             | 6,295                  | 4,241              | 1,459             | 2,585              | 259           | 272           | 200                    | 558                   |
| Des Moines .....                           | 31,613                  | 10,711             | 6,890                | 2,737             | 6,937                  | 4,773              | 1,860             | 3,349              | 676           | 248           | 149                    | 620                   |
| Dubuque .....                              | 11,209                  | 9,351              | 5,947                | 1,951             | 6,247                  | 4,203              | 1,326             | 2,749              | 454           | 317           | 147                    | 513                   |
| Iowa City .....                            | 11,449                  | 9,837              | 6,389                | 1,853             | 6,517                  | 4,791              | 1,382             | 2,990              | 245           | 533           | 142                    | 457                   |
| Sioux City .....                           | 13,746                  | 9,376              | 5,837                | 2,166             | 6,393                  | 4,238              | 1,618             | 2,567              | 319           | 247           | 180                    | 574                   |
| Waterloo .....                             | 10,607                  | 8,947              | 5,553                | 1,798             | 5,867                  | 4,062              | 1,289             | 2,650              | 283           | 332           | 101                    | 518                   |
| <b>KANSAS</b>                              |                         |                    |                      |                   |                        |                    |                   |                    |               |               |                        |                       |
| Independent Schools:                       |                         |                    |                      |                   |                        |                    |                   |                    |               |               |                        |                       |
| Blue Valley Unified 229 .....              | 20,969                  | 9,172              | 6,332                | 1,654             | 5,630                  | 4,267              | 1,107             | 3,147              | 563           | 651           | 105                    | 471                   |
| Kansas City Unified .....                  | 20,317                  | 10,969             | 6,029                | 1,648             | 6,603                  | 3,442              | 1,336             | 3,835              | 255           | 791           | 179                    | 543                   |
| Lawrence Unified .....                     | 10,827                  | 9,482              | 6,065                | 1,834             | 5,786                  | 4,101              | 1,225             | 3,298              | 629           | 510           | 87                     | 522                   |
| Olathe Unified .....                       | 26,662                  | 9,717              | 6,657                | 1,687             | 6,324                  | 4,723              | 1,191             | 3,035              | 570           | 507           | 51                     | 522                   |
| Shawnee Mission Unified .....              | 27,442                  | 10,050             | 6,990                | 1,817             | 6,516                  | 4,967              | 1,278             | 3,130              | 583           | 395           | 83                     | 515                   |
| Topeka Unified .....                       | 13,719                  | 10,660             | 6,936                | 2,074             | 6,580                  | 4,707              | 1,427             | 3,628              | 722           | 406           | 182                    | 662                   |
| Wichita Unified .....                      | 47,260                  | 10,902             | 6,907                | 2,252             | 6,066                  | 4,285              | 1,350             | 4,448              | 852           | 815           | 182                    | 714                   |
| <b>KENTUCKY</b>                            |                         |                    |                      |                   |                        |                    |                   |                    |               |               |                        |                       |
| Independent Schools:                       |                         |                    |                      |                   |                        |                    |                   |                    |               |               |                        |                       |
| Boone County .....                         | 18,560                  | 7,836              | 5,191                | 1,562             | 4,700                  | 3,498              | 978               | 2,709              | 415           | 237           | 224                    | 473                   |
| Bullitt County .....                       | 12,741                  | 7,540              | 5,089                | 1,540             | 4,683                  | 3,544              | 943               | 2,374              | 235           | 381           | 109                    | 545                   |
| Daviess County .....                       | 11,289                  | 8,636              | 5,615                | 1,800             | 5,474                  | 3,925              | 1,183             | 2,618              | 341           | 302           | 64                     | 582                   |
| Fayette County .....                       | 36,110                  | 9,312              | 6,174                | 1,871             | 5,739                  | 4,144              | 1,326             | 3,121              | 494           | 487           | 121                    | 459                   |
| Hardin County .....                        | 13,941                  | 8,058              | 5,395                | 1,653             | 4,743                  | 3,611              | 979               | 2,757              | 509           | 466           | 66                     | 410                   |
| Jefferson County .....                     | 98,774                  | 9,956              | 6,840                | 2,038             | 5,347                  | 4,064              | 1,074             | 4,138              | 477           | 874           | 51                     | 743                   |
| Kenton County .....                        | 13,907                  | 7,583              | 5,102                | 1,561             | 4,617                  | 3,403              | 1,036             | 2,636              | 444           | 250           | 157                    | 405                   |
| Madison County .....                       | 10,787                  | 8,014              | 4,994                | 1,703             | 5,101                  | 3,424              | 1,220             | 2,503              | 442           | 410           | 119                    | 284                   |
| Oldham County .....                        | 11,806                  | 7,684              | 5,025                | 1,690             | 4,569                  | 3,310              | 1,011             | 2,779              | 510           | 344           | 144                    | 487                   |
| Warren County .....                        | 13,195                  | 7,306              | 4,657                | 1,629             | 4,843                  | 3,318              | 1,223             | 1,931              | 174           | 208           | 68                     | 326                   |

See footnotes at end of table.

Table 17.

## Per Pupil Amounts for Current Spending of Public Elementary-Secondary School Systems With Enrollments of 10,000 or More: 2008–2009—Con.

(In dollars. Detail may not add to total because of rounding. For meaning of abbreviations and symbols, see introductory text)

| Geographic area                      | Enrollment <sup>1</sup> | Current spending   |                      |                   |                        |                    |                   |                    |               |               |                        |                       |
|--------------------------------------|-------------------------|--------------------|----------------------|-------------------|------------------------|--------------------|-------------------|--------------------|---------------|---------------|------------------------|-----------------------|
|                                      |                         | Total <sup>2</sup> | For selected objects |                   | For selected functions |                    |                   |                    |               |               |                        |                       |
|                                      |                         |                    | Salaries and wages   | Employee benefits | Instruction            |                    |                   | Support services   |               |               |                        |                       |
|                                      |                         |                    |                      |                   | Total <sup>2</sup>     | Salaries and wages | Employee benefits | Total <sup>2</sup> | Pupil support | Staff support | General administration | School administration |
| <b>LOUISIANA</b>                     |                         |                    |                      |                   |                        |                    |                   |                    |               |               |                        |                       |
| Independent Schools:                 |                         |                    |                      |                   |                        |                    |                   |                    |               |               |                        |                       |
| Ascension Parish . . . . .           | 19,104                  | 9,974              | 5,810                | 2,282             | 5,911                  | 4,062              | 1,526             | 3,589              | 432           | 439           | 193                    | 481                   |
| Bossier Parish . . . . .             | 19,707                  | 9,507              | 5,897                | 2,296             | 5,549                  | 3,775              | 1,466             | 3,454              | 427           | 571           | 102                    | 594                   |
| Caddo Parish . . . . .               | 42,610                  | 10,213             | 6,594                | 2,254             | 5,967                  | 4,159              | 1,432             | 3,709              | 445           | 775           | 129                    | 605                   |
| Calcasieu Parish . . . . .           | 32,685                  | 9,800              | 6,248                | 1,775             | 5,667                  | 4,095              | 1,146             | 3,585              | 538           | 734           | 141                    | 547                   |
| East Baton Rouge Parish . . . . .    | 43,869                  | 11,966             | 6,711                | 2,299             | 6,737                  | 4,623              | 1,469             | 4,612              | 643           | 611           | 357                    | 547                   |
| Iberia Parish . . . . .              | 13,797                  | 9,439              | 6,003                | 1,618             | 5,839                  | 4,275              | 1,120             | 2,982              | 294           | 425           | 147                    | 391                   |
| Jefferson Parish . . . . .           | 43,682                  | 12,331             | 6,832                | 2,520             | 6,811                  | 4,569              | 1,673             | 5,020              | 508           | 542           | 636                    | 767                   |
| Lafayette Parish . . . . .           | 29,653                  | 9,731              | 6,205                | 1,826             | 5,995                  | 4,372              | 1,203             | 3,274              | 672           | 431           | 138                    | 469                   |
| Lafourche Parish . . . . .           | 14,602                  | 9,833              | 6,167                | 1,855             | 5,571                  | 3,979              | 1,142             | 3,701              | 601           | 500           | 161                    | 512                   |
| Livingston Parish . . . . .          | 24,131                  | 8,457              | 5,353                | 1,747             | 5,444                  | 3,778              | 1,205             | 2,443              | 309           | 303           | 122                    | 397                   |
| Orleans Parish . . . . .             | 10,109                  | 15,009             | 6,847                | 1,861             | 8,110                  | 4,218              | 1,214             | 6,502              | 700           | 1,212         | 495                    | 773                   |
| Ouachita Parish . . . . .            | 19,119                  | 9,660              | 6,243                | 1,937             | 5,579                  | 3,959              | 1,232             | 3,484              | 418           | 569           | 80                     | 561                   |
| Rapides Parish . . . . .             | 23,582                  | 8,979              | 5,492                | 2,087             | 5,442                  | 3,781              | 1,417             | 2,914              | 382           | 425           | 151                    | 502                   |
| St Landry Parish . . . . .           | 15,095                  | 9,115              | 5,595                | 2,274             | 5,696                  | 3,839              | 1,511             | 2,803              | 356           | 285           | 178                    | 490                   |
| St Tammany Parish . . . . .          | 35,490                  | 10,624             | 6,571                | 2,649             | 6,517                  | 4,608              | 1,682             | 3,576              | 414           | 408           | 204                    | 569                   |
| Tangipahoa Parish . . . . .          | 19,402                  | 8,587              | 5,329                | 1,762             | 5,281                  | 3,597              | 1,161             | 2,797              | 293           | 423           | 83                     | 509                   |
| Terrebonne Parish . . . . .          | 18,898                  | 9,567              | 5,714                | 2,168             | 5,829                  | 3,920              | 1,399             | 3,183              | 433           | 535           | 88                     | 450                   |
| Dependent Schools:                   |                         |                    |                      |                   |                        |                    |                   |                    |               |               |                        |                       |
| Louisiana Recovery Schools . . . . . | 12,675                  | 15,815             | 7,656                | 1,856             | 6,436                  | 4,738              | 1,273             | 8,771              | 1,217         | 1,388         | 1,490                  | 1,004                 |
| <b>MARYLAND</b>                      |                         |                    |                      |                   |                        |                    |                   |                    |               |               |                        |                       |
| Dependent Schools:                   |                         |                    |                      |                   |                        |                    |                   |                    |               |               |                        |                       |
| Anne Arundel County . . . . .        | 73,653                  | 12,585             | 7,837                | 2,938             | 7,794                  | 5,393              | 2,074             | 4,280              | 525           | 638           | 95                     | 960                   |
| Baltimore . . . . .                  | 82,266                  | 14,379             | 8,348                | 3,094             | 8,598                  | 5,456              | 1,915             | 5,323              | 523           | 944           | 227                    | 1,201                 |
| Baltimore County . . . . .           | 103,180                 | 12,553             | 7,563                | 3,238             | 7,583                  | 4,980              | 2,223             | 4,459              | 672           | 532           | 128                    | 934                   |
| Calvert County . . . . .             | 12,434                  | 12,434             | 7,841                | 2,579             | 7,748                  | 5,626              | 1,894             | 4,045              | 534           | 433           | 72                     | 702                   |
| Carroll County . . . . .             | 27,964                  | 12,046             | 7,326                | 2,694             | 7,209                  | 4,972              | 1,878             | 4,410              | 601           | 694           | 70                     | 831                   |
| Cecil County . . . . .               | 16,209                  | 11,733             | 7,193                | 2,672             | 7,322                  | 4,921              | 2,000             | 3,893              | 554           | 589           | 107                    | 880                   |
| Charles County . . . . .             | 26,727                  | 12,323             | 7,460                | 2,375             | 7,046                  | 5,109              | 1,550             | 4,626              | 652           | 608           | 62                     | 759                   |
| Frederick County . . . . .           | 40,070                  | 12,206             | 7,748                | 2,895             | 7,585                  | 5,214              | 2,067             | 4,161              | 600           | 668           | 106                    | 822                   |
| Harford County . . . . .             | 38,610                  | 12,102             | 7,192                | 2,962             | 7,346                  | 4,988              | 2,069             | 4,224              | 573           | 586           | 48                     | 692                   |
| Howard County . . . . .              | 49,905                  | 14,649             | 9,176                | 3,000             | 9,260                  | 6,581              | 2,195             | 4,888              | 690           | 551           | 82                     | 1,315                 |
| Montgomery County . . . . .          | 139,282                 | 15,447             | 10,049               | 4,040             | 9,934                  | 6,834              | 2,806             | 4,942              | 648           | 824           | 120                    | 1,079                 |
| Prince Georges County . . . . .      | 127,977                 | 13,756             | 8,706                | 2,926             | 7,832                  | 5,525              | 1,800             | 5,312              | 775           | 718           | 121                    | 880                   |
| St Marys County . . . . .            | 16,752                  | 11,999             | 6,928                | 2,840             | 7,031                  | 4,723              | 1,913             | 4,378              | 537           | 664           | 62                     | 737                   |
| Washington County . . . . .          | 21,734                  | 11,931             | 7,180                | 2,463             | 6,951                  | 4,799              | 1,662             | 4,328              | 431           | 776           | 102                    | 785                   |
| Wicomico County . . . . .            | 14,590                  | 12,727             | 7,666                | 2,797             | 7,457                  | 5,169              | 1,946             | 4,644              | 807           | 805           | 63                     | 866                   |
| <b>MASSACHUSETTS</b>                 |                         |                    |                      |                   |                        |                    |                   |                    |               |               |                        |                       |
| Dependent Schools:                   |                         |                    |                      |                   |                        |                    |                   |                    |               |               |                        |                       |
| Boston . . . . .                     | 55,923                  | 18,858             | 11,219               | 4,420             | 10,437                 | 7,167              | 2,917             | 7,646              | 1,124         | 2,027         | 169                    | 898                   |
| Brockton . . . . .                   | 15,312                  | 13,792             | 7,324                | 3,920             | 7,973                  | 3,492              | 2,671             | 5,760              | 1,478         | 1,332         | 112                    | 536                   |
| Lawrence . . . . .                   | 12,221                  | 14,053             | 8,144                | 3,548             | 8,522                  | 4,234              | 2,564             | 4,969              | 1,003         | 1,001         | 83                     | 762                   |
| Lowell . . . . .                     | 13,400                  | 14,669             | 8,626                | 3,908             | 9,724                  | 5,398              | 2,942             | 4,464              | 1,195         | 756           | 72                     | 676                   |
| Lynn . . . . .                       | 13,273                  | 14,782             | 7,846                | 4,340             | 9,155                  | 4,584              | 3,130             | 5,018              | 1,259         | 1,025         | 96                     | 619                   |
| New Bedford . . . . .                | 12,609                  | 14,873             | 8,010                | 4,216             | 8,757                  | 4,149              | 3,082             | 5,317              | 1,494         | 926           | 149                    | 568                   |
| Newton . . . . .                     | 11,700                  | 17,755             | 10,407               | 4,688             | 11,294                 | 6,715              | 3,512             | 5,927              | 1,344         | 1,162         | 193                    | 798                   |
| Springfield . . . . .                | 25,360                  | 16,005             | 8,732                | 3,498             | 9,694                  | 3,940              | 2,574             | 5,657              | 1,039         | 1,287         | 164                    | 623                   |
| Worcester . . . . .                  | 23,109                  | 14,985             | 8,519                | 4,405             | 10,180                 | 5,065              | 3,406             | 4,311              | 709           | 477           | 100                    | 943                   |
| <b>MICHIGAN</b>                      |                         |                    |                      |                   |                        |                    |                   |                    |               |               |                        |                       |
| Independent Schools:                 |                         |                    |                      |                   |                        |                    |                   |                    |               |               |                        |                       |
| Ann Arbor . . . . .                  | 16,523                  | 12,563             | 7,482                | 3,159             | 7,165                  | 4,773              | 2,010             | 5,156              | 1,470         | 591           | 93                     | 731                   |
| Chippewa Valley . . . . .            | 15,729                  | 8,467              | 5,193                | 2,238             | 5,259                  | 3,537              | 1,459             | 2,996              | 695           | 294           | 54                     | 523                   |
| Dearborn . . . . .                   | 18,478                  | 11,400             | 6,955                | 2,959             | 6,607                  | 4,366              | 1,830             | 4,501              | 969           | 756           | 50                     | 637                   |
| Detroit . . . . .                    | 97,577                  | 12,393             | 7,201                | 3,268             | 7,062                  | 4,602              | 1,963             | 4,969              | 981           | 477           | 88                     | 821                   |
| Farmington . . . . .                 | 12,071                  | 13,482             | 8,040                | 3,872             | 8,058                  | 5,167              | 2,431             | 5,092              | 1,310         | 754           | 104                    | 686                   |
| Flint . . . . .                      | 14,281                  | 12,889             | 7,335                | 3,631             | 7,147                  | 4,575              | 2,244             | 5,259              | 915           | 924           | 125                    | 670                   |
| Forest Hills . . . . .               | 10,101                  | 9,312              | 5,636                | 2,511             | 6,130                  | 4,023              | 1,781             | 2,934              | 373           | 308           | 66                     | 536                   |
| Grand Rapids . . . . .               | 19,815                  | 11,764             | 6,417                | 3,313             | 6,932                  | 4,163              | 2,216             | 4,417              | 755           | 871           | 91                     | 658                   |
| Huron Valley . . . . .               | 10,502                  | 9,027              | 5,237                | 2,483             | 5,051                  | 3,314              | 1,490             | 3,696              | 772           | 369           | 83                     | 562                   |
| Kalamazoo . . . . .                  | 12,161                  | 10,469             | 5,709                | 2,867             | 5,898                  | 3,629              | 1,828             | 4,096              | 757           | 793           | 88                     | 656                   |
| L'Anse Creuse . . . . .              | 12,263                  | 8,951              | 5,312                | 2,456             | 5,269                  | 3,435              | 1,456             | 3,392              | 690           | 461           | 55                     | 471                   |
| Lansing . . . . .                    | 14,940                  | 11,505             | 6,407                | 3,173             | 6,313                  | 4,010              | 1,966             | 4,735              | 1,023         | 688           | 64                     | 623                   |

See footnotes at end of table.

Table 17.

## Per Pupil Amounts for Current Spending of Public Elementary-Secondary School Systems With Enrollments of 10,000 or More: 2008–2009—Con.

(In dollars. Detail may not add to total because of rounding. For meaning of abbreviations and symbols, see introductory text)

| Geographic area                    | Enrollment <sup>1</sup> | Current spending   |                      |                   |                        |                    |                   |                    |               |               |                        |                       |
|------------------------------------|-------------------------|--------------------|----------------------|-------------------|------------------------|--------------------|-------------------|--------------------|---------------|---------------|------------------------|-----------------------|
|                                    |                         | Total <sup>2</sup> | For selected objects |                   | For selected functions |                    |                   |                    |               |               |                        |                       |
|                                    |                         |                    | Salaries and wages   | Employee benefits | Instruction            |                    |                   | Support services   |               |               |                        |                       |
|                                    |                         |                    |                      |                   | Total <sup>2</sup>     | Salaries and wages | Employee benefits | Total <sup>2</sup> | Pupil support | Staff support | General administration | School administration |
| <b>MICHIGAN—Con.</b>               |                         |                    |                      |                   |                        |                    |                   |                    |               |               |                        |                       |
| Independent Schools—Con.           |                         |                    |                      |                   |                        |                    |                   |                    |               |               |                        |                       |
| Livonia .....                      | 16,864                  | 10,566             | 6,523                | 3,056             | 6,268                  | 4,176              | 1,939             | 4,090              | 901           | 572           | 54                     | 607                   |
| Plymouth-Canton Community .....    | 19,235                  | 8,561              | 5,084                | 2,437             | 4,963                  | 3,315              | 1,483             | 3,368              | 515           | 475           | 73                     | 451                   |
| Port Huron Area .....              | 10,834                  | 9,604              | 5,787                | 2,688             | 6,147                  | 4,043              | 1,836             | 3,176              | 582           | 490           | 75                     | 529                   |
| Rochester Community .....          | 14,993                  | 10,320             | 6,126                | 2,814             | 5,995                  | 3,882              | 1,745             | 4,059              | 953           | 402           | 68                     | 473                   |
| Traverse City .....                | 10,192                  | 9,139              | 5,319                | 2,480             | 5,286                  | 3,421              | 1,604             | 3,400              | 338           | 470           | 47                     | 562                   |
| Troy .....                         | 12,200                  | 11,596             | 6,672                | 3,393             | 7,277                  | 4,545              | 2,331             | 4,055              | 901           | 656           | 154                    | 628                   |
| Utica Community .....              | 29,364                  | 9,230              | 5,820                | 2,506             | 5,891                  | 3,978              | 1,653             | 3,123              | 541           | 316           | 34                     | 539                   |
| Walled Lake Consolidated .....     | 15,763                  | 10,680             | 6,406                | 2,870             | 6,578                  | 4,261              | 1,846             | 3,853              | 857           | 488           | 41                     | 611                   |
| Warren Consolidated .....          | 15,795                  | 10,609             | 6,419                | 3,084             | 6,077                  | 4,105              | 1,763             | 4,185              | 889           | 415           | 54                     | 698                   |
| Waterford Township .....           | 11,802                  | 9,728              | 5,663                | 2,571             | 5,609                  | 3,641              | 1,689             | 3,754              | 928           | 401           | 143                    | 570                   |
| Wayne-Westland Community .....     | 13,654                  | 10,383             | 6,065                | 2,766             | 5,556                  | 3,570              | 1,608             | 4,514              | 1,218         | 540           | 150                    | 517                   |
| <b>MINNESOTA</b>                   |                         |                    |                      |                   |                        |                    |                   |                    |               |               |                        |                       |
| Independent Schools:               |                         |                    |                      |                   |                        |                    |                   |                    |               |               |                        |                       |
| Anoka-Hennepin .....               | 40,218                  | 9,946              | 6,608                | 1,992             | 6,681                  | 4,764              | 1,430             | 2,854              | 394           | 560           | 122                    | 399                   |
| Bloomington .....                  | 10,464                  | 11,039             | 7,307                | 3,485             | 7,112                  | 4,556              | 2,140             | 3,414              | 339           | 565           | 354                    | 556                   |
| Burnsville .....                   | 10,194                  | 11,954             | 6,808                | 4,111             | 8,110                  | 4,717              | 3,003             | 3,396              | 363           | 607           | 196                    | 610                   |
| Elk River .....                    | 12,563                  | 9,165              | 5,740                | 2,156             | 5,986                  | 4,107              | 1,583             | 2,738              | 350           | 440           | 177                    | 362                   |
| Lakeville .....                    | 11,405                  | 8,836              | 5,854                | 1,873             | 5,735                  | 4,148              | 1,282             | 2,674              | 373           | 346           | 197                    | 409                   |
| Minneapolis Special .....          | 35,312                  | 13,505             | 9,282                | 2,930             | 8,864                  | 6,077              | 1,839             | 4,277              | 604           | 861           | 356                    | 408                   |
| Mounds Vie .....                   | 10,040                  | 12,862             | 6,384                | 4,664             | 8,988                  | 4,771              | 3,607             | 3,432              | 283           | 394           | 451                    | 367                   |
| North St Paul-Maplewood .....      | 11,258                  | 11,869             | 6,138                | 4,724             | 7,905                  | 4,136              | 3,363             | 3,422              | 245           | 603           | 142                    | 590                   |
| Osseo .....                        | 21,189                  | 11,114             | 6,947                | 2,833             | 7,623                  | 5,003              | 2,171             | 3,044              | 222           | 563           | 230                    | 461                   |
| Robbinsdale .....                  | 12,783                  | 11,155             | 6,678                | 3,392             | 6,736                  | 4,386              | 1,918             | 3,892              | 364           | 549           | 243                    | 429                   |
| Rochester .....                    | 16,246                  | 9,162              | 5,905                | 1,905             | 5,830                  | 4,093              | 1,322             | 2,957              | 278           | 433           | 153                    | 485                   |
| Rosemount-Apple Valley-Eagan ..... | 27,780                  | 11,392             | 7,070                | 3,293             | 8,105                  | 5,232              | 2,422             | 2,882              | 251           | 605           | 252                    | 471                   |
| South Washington County .....      | 17,087                  | 8,799              | 5,975                | 2,123             | 5,865                  | 4,023              | 1,500             | 2,555              | 377           | 377           | 105                    | 399                   |
| St Paul .....                      | 38,938                  | 13,424             | 8,880                | 3,101             | 9,045                  | 6,218              | 2,175             | 3,866              | 494           | 698           | 324                    | 578                   |
| Wayzata .....                      | 10,299                  | 9,933              | 6,483                | 2,294             | 6,257                  | 4,233              | 1,542             | 3,238              | 307           | 605           | 312                    | 448                   |
| <b>MISSISSIPPI</b>                 |                         |                    |                      |                   |                        |                    |                   |                    |               |               |                        |                       |
| Independent Schools:               |                         |                    |                      |                   |                        |                    |                   |                    |               |               |                        |                       |
| Desoto County .....                | 30,616                  | 6,588              | 3,830                | 1,148             | 3,789                  | 2,574              | 756               | 2,436              | 391           | 211           | 153                    | 328                   |
| Harrison County .....              | 13,216                  | 7,459              | 4,512                | 1,431             | 4,383                  | 2,990              | 918               | 2,585              | 419           | 153           | 154                    | 429                   |
| Jackson .....                      | 30,587                  | 8,176              | 5,168                | 1,706             | 4,673                  | 3,290              | 1,000             | 2,936              | 322           | 351           | 196                    | 495                   |
| Madison County .....               | 11,487                  | 7,216              | 4,195                | 1,268             | 4,446                  | 3,088              | 927               | 2,438              | 319           | 328           | 118                    | 415                   |
| Rankin County .....                | 18,230                  | 7,666              | 4,731                | 1,465             | 4,646                  | 3,141              | 944               | 2,542              | 367           | 421           | 155                    | 533                   |
| <b>MISSOURI</b>                    |                         |                    |                      |                   |                        |                    |                   |                    |               |               |                        |                       |
| Independent Schools:               |                         |                    |                      |                   |                        |                    |                   |                    |               |               |                        |                       |
| Blue Springs .....                 | 13,949                  | 9,124              | 6,295                | 1,573             | 5,806                  | 4,088              | 992               | 2,947              | 536           | 273           | 139                    | 442                   |
| Columbia .....                     | 17,256                  | 9,402              | 6,216                | 1,662             | 5,887                  | 4,275              | 1,128             | 3,135              | 539           | 508           | 146                    | 618                   |
| Ferguson-Florissant .....          | 12,678                  | 10,003             | 6,878                | 1,995             | 5,941                  | 4,359              | 1,243             | 3,641              | 447           | 544           | 206                    | 674                   |
| Fort Zumwalt .....                 | 18,687                  | 8,993              | 5,519                | 1,846             | 5,471                  | 3,633              | 1,199             | 3,223              | 680           | 272           | 59                     | 574                   |
| Fox .....                          | 11,646                  | 9,015              | 6,207                | 1,567             | 6,125                  | 4,417              | 1,135             | 2,521              | 414           | 171           | 247                    | 541                   |
| Francis Howell .....               | 20,395                  | 8,433              | 5,605                | 1,660             | 5,353                  | 4,007              | 1,116             | 2,858              | 375           | 285           | 55                     | 421                   |
| Hazelwood .....                    | 18,886                  | 9,748              | 6,077                | 2,111             | 5,739                  | 3,979              | 1,256             | 3,689              | 413           | 314           | 176                    | 669                   |
| Independence .....                 | 13,976                  | 9,889              | 6,778                | 1,658             | 5,577                  | 3,874              | 918               | 3,805              | 609           | 838           | 132                    | 590                   |
| Kansas City .....                  | 19,788                  | 15,849             | 9,039                | 2,673             | 7,913                  | 5,359              | 1,464             | 7,279              | 834           | 1,254         | 407                    | 867                   |
| Lee's Summit .....                 | 17,326                  | 9,231              | 6,430                | 1,588             | 5,787                  | 4,240              | 999               | 3,113              | 412           | 369           | 112                    | 422                   |
| Liberty .....                      | 10,263                  | 9,886              | 6,476                | 1,824             | 5,666                  | 4,089              | 1,080             | 3,841              | 525           | 598           | 200                    | 460                   |
| Mehlville .....                    | 11,141                  | 7,476              | 4,971                | 1,380             | 4,517                  | 3,239              | 859               | 2,688              | 312           | 310           | 107                    | 507                   |
| North Kansas City .....            | 18,391                  | 9,421              | 6,642                | 1,700             | 5,578                  | 4,168              | 1,047             | 3,441              | 411           | 687           | 53                     | 578                   |
| Park Hill .....                    | 10,251                  | 9,870              | 6,530                | 1,575             | 5,641                  | 4,272              | 972               | 3,820              | 318           | 569           | 172                    | 560                   |
| Parkway .....                      | 17,467                  | 11,189             | 7,347                | 2,301             | 6,347                  | 4,479              | 1,334             | 4,493              | 498           | 574           | 148                    | 970                   |
| Rockwood .....                     | 22,568                  | 8,994              | 5,969                | 1,583             | 5,288                  | 3,825              | 1,008             | 3,397              | 433           | 577           | 183                    | 609                   |
| Springfield .....                  | 24,398                  | 8,197              | 5,310                | 1,456             | 4,900                  | 3,453              | 852               | 2,856              | 496           | 421           | 105                    | 387                   |
| St Joseph .....                    | 11,751                  | 8,719              | 5,794                | 1,522             | 5,288                  | 3,840              | 982               | 2,926              | 509           | 611           | 68                     | 429                   |
| St Louis .....                     | 27,421                  | 14,319             | 6,858                | 2,762             | 7,064                  | 4,652              | 1,925             | 6,779              | 743           | 712           | 808                    | 844                   |
| Wentzville .....                   | 11,929                  | 8,250              | 5,282                | 1,691             | 5,045                  | 3,484              | 1,115             | 2,846              | 462           | 272           | 83                     | 456                   |

See footnotes at end of table.

Table 17.

## Per Pupil Amounts for Current Spending of Public Elementary-Secondary School Systems With Enrollments of 10,000 or More: 2008–2009—Con.

(In dollars. Detail may not add to total because of rounding. For meaning of abbreviations and symbols, see introductory text)

| Geographic area              | Enrollment <sup>1</sup> | Current spending   |                      |                   |                        |                    |                   |                    |               |               |                        |                       |
|------------------------------|-------------------------|--------------------|----------------------|-------------------|------------------------|--------------------|-------------------|--------------------|---------------|---------------|------------------------|-----------------------|
|                              |                         | Total <sup>2</sup> | For selected objects |                   | For selected functions |                    |                   |                    |               |               |                        |                       |
|                              |                         |                    | Salaries and wages   | Employee benefits | Instruction            |                    |                   | Support services   |               |               |                        |                       |
|                              |                         |                    |                      |                   | Total <sup>2</sup>     | Salaries and wages | Employee benefits | Total <sup>2</sup> | Pupil support | Staff support | General administration | School administration |
| <b>MONTANA</b>               |                         |                    |                      |                   |                        |                    |                   |                    |               |               |                        |                       |
| Independent Schools:         |                         |                    |                      |                   |                        |                    |                   |                    |               |               |                        |                       |
| Billings Elementary .....    | 10,186                  | 7,901              | 5,289                | 1,498             | 5,164                  | 3,757              | 1,059             | 2,699              | 615           | 402           | 74                     | 472                   |
| <b>NEBRASKA</b>              |                         |                    |                      |                   |                        |                    |                   |                    |               |               |                        |                       |
| Independent Schools:         |                         |                    |                      |                   |                        |                    |                   |                    |               |               |                        |                       |
| Lincoln .....                | 34,061                  | 8,957              | 6,127                | 1,531             | 6,033                  | 4,446              | 1,087             | 2,503              | 304           | 267           | 247                    | 553                   |
| Millard .....                | 22,141                  | 8,428              | 4,995                | 1,765             | 5,251                  | 3,508              | 1,334             | 2,729              | 556           | 256           | 231                    | 456                   |
| Omaha .....                  | 48,014                  | 9,620              | 5,664                | 1,982             | 5,850                  | 3,960              | 1,410             | 3,340              | 324           | 278           | 172                    | 553                   |
| <b>NEVADA</b>                |                         |                    |                      |                   |                        |                    |                   |                    |               |               |                        |                       |
| Independent Schools:         |                         |                    |                      |                   |                        |                    |                   |                    |               |               |                        |                       |
| Clark County .....           | 312,761                 | 8,120              | 4,965                | 1,817             | 4,813                  | 3,158              | 1,160             | 3,031              | 347           | 467           | 109                    | 613                   |
| Washoe County .....          | 65,421                  | 8,444              | 5,267                | 1,990             | 5,061                  | 3,465              | 1,301             | 3,115              | 578           | 387           | 173                    | 525                   |
| <b>NEW HAMPSHIRE</b>         |                         |                    |                      |                   |                        |                    |                   |                    |               |               |                        |                       |
| Dependent Schools:           |                         |                    |                      |                   |                        |                    |                   |                    |               |               |                        |                       |
| Manchester .....             | 14,879                  | 10,565             | 6,099                | 2,502             | 7,292                  | 4,883              | 2,032             | 2,922              | 711           | 239           | 145                    | 567                   |
| Nashua .....                 | 12,394                  | 10,435             | 6,583                | 2,224             | 6,488                  | 4,578              | 1,682             | 3,557              | 751           | 475           | 205                    | 517                   |
| <b>NEW JERSEY</b>            |                         |                    |                      |                   |                        |                    |                   |                    |               |               |                        |                       |
| Independent Schools:         |                         |                    |                      |                   |                        |                    |                   |                    |               |               |                        |                       |
| Brick Township .....         | 10,398                  | 13,025             | 7,982                | 3,450             | 7,808                  | 5,169              | 2,069             | 4,906              | 1,404         | 303           | 147                    | 688                   |
| Camden .....                 | 12,501                  | 23,356             | 14,342               | 5,337             | 13,279                 | 9,009              | 2,906             | 9,460              | 2,250         | 1,193         | 367                    | 1,060                 |
| Cherry Hill Township .....   | 11,470                  | 14,800             | 8,701                | 3,696             | 8,951                  | 6,080              | 2,466             | 5,386              | 1,474         | 431           | 246                    | 815                   |
| Clifton .....                | 10,539                  | 13,411             | 8,232                | 3,364             | 8,330                  | 5,620              | 2,222             | 4,734              | 1,387         | 409           | 291                    | 752                   |
| Elizabeth .....              | 21,382                  | 17,557             | 10,885               | 4,038             | 10,566                 | 7,126              | 2,568             | 6,419              | 1,834         | 399           | 281                    | 745                   |
| Freehold Regional High ..... | 11,715                  | 13,342             | 7,918                | 3,027             | 7,301                  | 5,045              | 1,887             | 5,708              | 1,150         | 253           | 209                    | 740                   |
| Hamilton Township .....      | 13,063                  | 12,699             | 7,830                | 2,911             | 7,601                  | 5,282              | 1,833             | 4,821              | 1,230         | 309           | 84                     | 702                   |
| Middletown Township .....    | 10,187                  | 14,446             | 8,923                | 3,041             | 8,822                  | 6,217              | 1,974             | 5,382              | 1,360         | 153           | 207                    | 865                   |
| Passaic .....                | 12,626                  | 16,791             | 10,333               | 3,653             | 10,312                 | 7,244              | 2,271             | 5,999              | 2,376         | 576           | 200                    | 833                   |
| Toms River Regional .....    | 17,371                  | 12,005             | 7,274                | 3,238             | 7,092                  | 4,661              | 2,001             | 4,631              | 934           | 396           | 167                    | 583                   |
| Woodbridge Township .....    | 13,161                  | 13,917             | 9,035                | 3,193             | 8,177                  | 5,838              | 1,941             | 5,366              | 1,484         | 299           | 189                    | 876                   |
| Dependent Schools:           |                         |                    |                      |                   |                        |                    |                   |                    |               |               |                        |                       |
| Edison Township .....        | 14,012                  | 14,010             | 9,177                | 2,799             | 8,850                  | 6,633              | 1,897             | 4,867              | 1,312         | 371           | 248                    | 571                   |
| Jersey City .....            | 27,832                  | 20,366             | 13,269               | 4,139             | 12,572                 | 8,924              | 2,578             | 7,248              | 1,933         | 678           | 391                    | 907                   |
| Newark .....                 | 39,992                  | 21,896             | 14,234               | 4,245             | 11,161                 | 7,993              | 2,203             | 10,052             | 2,811         | 1,773         | 396                    | 714                   |
| Paterson .....               | 23,507                  | 18,857             | 11,632               | 4,033             | 10,863                 | 7,711              | 2,364             | 7,555              | 2,211         | 1,016         | 199                    | 894                   |
| Trenton .....                | 11,138                  | 20,663             | 12,147               | 5,396             | 11,179                 | 7,191              | 3,014             | 8,715              | 2,412         | 764           | 263                    | 967                   |
| <b>NEW MEXICO</b>            |                         |                    |                      |                   |                        |                    |                   |                    |               |               |                        |                       |
| Independent Schools:         |                         |                    |                      |                   |                        |                    |                   |                    |               |               |                        |                       |
| Albuquerque .....            | 95,934                  | 8,786              | 5,556                | 1,699             | 5,265                  | 3,716              | 1,123             | 3,223              | 915           | 279           | 107                    | 586                   |
| Farmington .....             | 10,467                  | 7,996              | 5,081                | 1,631             | 4,874                  | 3,478              | 1,114             | 2,831              | 917           | 203           | 124                    | 447                   |
| Gadsden .....                | 13,913                  | 9,754              | 5,834                | 1,847             | 5,732                  | 3,953              | 1,232             | 3,439              | 904           | 415           | 107                    | 478                   |
| Gallup-McKinley County ..... | 12,620                  | 10,098             | 6,292                | 1,857             | 5,759                  | 3,996              | 1,174             | 3,946              | 973           | 481           | 101                    | 578                   |
| Las Cruces .....             | 24,280                  | 8,886              | 5,377                | 1,797             | 5,441                  | 3,715              | 1,221             | 3,065              | 875           | 242           | 79                     | 574                   |
| Rio Rancho .....             | 16,023                  | 7,608              | 4,805                | 1,469             | 4,759                  | 3,382              | 1,031             | 2,586              | 743           | 132           | 170                    | 388                   |
| Santa Fe .....               | 13,765                  | 8,907              | 5,384                | 1,696             | 5,113                  | 3,531              | 1,090             | 3,473              | 1,039         | 267           | 304                    | 485                   |
| <b>NEW YORK</b>              |                         |                    |                      |                   |                        |                    |                   |                    |               |               |                        |                       |
| Independent Schools:         |                         |                    |                      |                   |                        |                    |                   |                    |               |               |                        |                       |
| Arlington .....              | 10,129                  | 15,024             | 9,410                | 4,010             | 9,465                  | 6,269              | 2,703             | 5,226              | 696           | 612           | 299                    | 720                   |
| Brentwood .....              | 16,304                  | 18,230             | 11,460               | 4,255             | 12,598                 | 8,561              | 3,277             | 5,216              | 809           | 639           | 213                    | 650                   |
| Greece .....                 | 12,691                  | 14,029             | 9,090                | 3,123             | 8,634                  | 6,034              | 2,107             | 5,015              | 654           | 506           | 350                    | 757                   |
| Half Hollow Hills .....      | 10,126                  | 18,167             | 11,643               | 4,028             | 12,114                 | 8,490              | 2,967             | 5,753              | 872           | 736           | 254                    | 757                   |
| Middle Country .....         | 10,979                  | 16,573             | 9,781                | 3,965             | 11,077                 | 7,411              | 3,017             | 5,237              | 630           | 464           | 277                    | 622                   |
| New Rochelle .....           | 10,713                  | 19,709             | 12,269               | 3,963             | 12,492                 | 8,833              | 2,924             | 6,938              | 1,220         | 598           | 319                    | 1,059                 |
| Newburgh .....               | 12,309                  | 17,947             | 11,081               | 4,551             | 12,131                 | 8,177              | 3,433             | 5,414              | 856           | 614           | 209                    | 897                   |
| Sachem .....                 | 15,014                  | 16,951             | 10,973               | 3,626             | 10,927                 | 7,858              | 2,642             | 5,688              | 952           | 754           | 237                    | 650                   |
| Schenectady .....            | 10,152                  | 15,096             | 9,372                | 3,039             | 11,371                 | 7,798              | 2,573             | 3,354              | 272           | 235           | 266                    | 550                   |
| Smithtown .....              | 10,844                  | 17,223             | 10,565               | 3,837             | 10,558                 | 7,277              | 2,674             | 6,441              | 791           | 649           | 273                    | 1,141                 |
| Wappingers .....             | 12,481                  | 13,867             | 8,624                | 4,001             | 8,615                  | 5,633              | 2,655             | 4,978              | 796           | 654           | 211                    | 524                   |
| Williamsville .....          | 10,611                  | 13,255             | 8,645                | 2,691             | 8,689                  | 6,363              | 1,995             | 4,325              | 611           | 599           | 240                    | 462                   |

See footnotes at end of table.



Table 17.

### Per Pupil Amounts for Current Spending of Public Elementary-Secondary School Systems With Enrollments of 10,000 or More: 2008–2009—Con.

(In dollars. Detail may not add to total because of rounding. For meaning of abbreviations and symbols, see introductory text)

| Geographic area       | Enrollment <sup>1</sup> | Current spending   |                      |                   |                        |                    |                   |                    |               |               |                        |                       |
|-----------------------|-------------------------|--------------------|----------------------|-------------------|------------------------|--------------------|-------------------|--------------------|---------------|---------------|------------------------|-----------------------|
|                       |                         | Total <sup>2</sup> | For selected objects |                   | For selected functions |                    |                   |                    |               |               |                        |                       |
|                       |                         |                    | Salaries and wages   | Employee benefits | Instruction            |                    |                   | Support services   |               |               |                        |                       |
|                       |                         |                    |                      |                   | Total <sup>2</sup>     | Salaries and wages | Employee benefits | Total <sup>2</sup> | Pupil support | Staff support | General administration | School administration |
| <b>NEW YORK—Con.</b>  |                         |                    |                      |                   |                        |                    |                   |                    |               |               |                        |                       |
| Dependent Schools:    |                         |                    |                      |                   |                        |                    |                   |                    |               |               |                        |                       |
| Buffalo               | 34,538                  | 17,059             | 8,844                | 4,423             | 10,563                 | 6,427              | 3,281             | 5,915              | 712           | 452           | 100                    | 906                   |
| New York City         | 981,690                 | 19,146             | 10,423               | 5,071             | 14,515                 | 8,593              | 4,372             | 4,192              | 126           | 174           | 86                     | 617                   |
| Rochester             | 32,973                  | 18,186             | 10,704               | 3,903             | 10,583                 | 7,106              | 2,669             | 7,129              | 854           | 960           | 197                    | 1,446                 |
| Syracuse              | 20,931                  | 17,088             | 10,313               | 4,372             | 11,771                 | 7,630              | 3,292             | 4,860              | 632           | 503           | 111                    | 832                   |
| Yonkers               | 24,310                  | 19,952             | 12,037               | 4,605             | 13,107                 | 8,836              | 3,447             | 6,495              | 916           | 585           | 115                    | 1,162                 |
| <b>NORTH CAROLINA</b> |                         |                    |                      |                   |                        |                    |                   |                    |               |               |                        |                       |
| Dependent Schools:    |                         |                    |                      |                   |                        |                    |                   |                    |               |               |                        |                       |
| Alamance-Burlington   | 22,550                  | 7,832              | 5,352                | 1,343             | 5,171                  | 3,809              | 952               | 2,175              | 460           | 224           | 63                     | 515                   |
| Brunswick County      | 11,965                  | 9,028              | 5,872                | 1,502             | 5,526                  | 3,938              | 999               | 3,036              | 409           | 343           | 99                     | 540                   |
| Buncombe County       | 25,847                  | 8,487              | 5,861                | 1,464             | 5,272                  | 3,939              | 958               | 2,693              | 453           | 384           | 61                     | 543                   |
| Burke County          | 15,569                  | 7,705              | 5,329                | 1,362             | 4,905                  | 3,699              | 915               | 2,277              | 352           | 277           | 56                     | 491                   |
| Cabarrus County       | 28,015                  | 7,754              | 5,238                | 1,316             | 5,118                  | 3,665              | 905               | 2,211              | 359           | 108           | 54                     | 516                   |
| Caldwell County       | 13,092                  | 7,954              | 5,464                | 1,404             | 5,319                  | 3,910              | 992               | 2,125              | 411           | 243           | 86                     | 498                   |
| Catawba County        | 17,793                  | 7,920              | 5,283                | 1,319             | 5,211                  | 3,791              | 936               | 2,234              | 378           | 238           | 58                     | 438                   |
| Chapel Hill-Carrboro  | 11,632                  | 11,093             | 7,818                | 1,862             | 7,462                  | 5,589              | 1,353             | 3,254              | 704           | 355           | 201                    | 571                   |
| Charlotte/Mecklenburg | 135,064                 | 8,687              | 5,921                | 1,446             | 5,526                  | 4,011              | 976               | 2,718              | 372           | 272           | 83                     | 511                   |
| Cleveland County      | 16,999                  | 8,633              | 5,672                | 1,463             | 5,675                  | 4,072              | 1,033             | 2,457              | 437           | 330           | 72                     | 527                   |
| Craven County         | 14,809                  | 8,092              | 5,381                | 1,325             | 5,187                  | 3,797              | 940               | 2,483              | 397           | 383           | 81                     | 523                   |
| Cumberland County     | 54,288                  | 8,373              | 5,853                | 1,359             | 5,409                  | 4,038              | 907               | 2,491              | 405           | 472           | 30                     | 548                   |
| Davidson County       | 20,812                  | 7,141              | 4,806                | 1,240             | 4,650                  | 3,440              | 885               | 2,039              | 314           | 267           | 63                     | 460                   |
| Durham County         | 32,900                  | 9,770              | 6,507                | 1,582             | 5,992                  | 4,366              | 1,060             | 3,370              | 503           | 421           | 102                    | 649                   |
| Gaston County         | 32,809                  | 7,613              | 5,019                | 1,235             | 4,948                  | 3,482              | 860               | 2,183              | 386           | 269           | 55                     | 472                   |
| Guilford County       | 72,951                  | 9,058              | 6,026                | 1,445             | 5,542                  | 4,076              | 956               | 3,060              | 561           | 329           | 49                     | 522                   |
| Harnett County        | 18,961                  | 7,553              | 5,110                | 1,284             | 5,039                  | 3,726              | 929               | 2,023              | 311           | 226           | 63                     | 435                   |
| Henderson County      | 13,357                  | 8,007              | 5,495                | 1,324             | 5,334                  | 4,021              | 945               | 2,204              | 300           | 229           | 80                     | 411                   |
| Iredell-Statesville   | 21,415                  | 7,982              | 5,304                | 1,357             | 5,037                  | 3,581              | 881               | 2,459              | 406           | 311           | 35                     | 485                   |
| Johnston County       | 31,512                  | 8,276              | 5,361                | 1,323             | 5,421                  | 3,856              | 937               | 2,401              | 319           | 201           | 70                     | 538                   |
| Lincoln County        | 12,354                  | 7,823              | 5,151                | 1,323             | 4,817                  | 3,399              | 881               | 2,515              | 421           | 163           | 62                     | 815                   |
| Moore County          | 12,383                  | 8,556              | 5,874                | 1,439             | 5,399                  | 4,004              | 984               | 2,768              | 375           | 283           | 166                    | 593                   |
| Nash-Rocky Mount      | 18,086                  | 8,416              | 5,457                | 1,362             | 5,295                  | 3,761              | 947               | 2,638              | 435           | 314           | 109                    | 510                   |
| New Hanover County    | 24,103                  | 9,371              | 6,226                | 1,564             | 5,582                  | 4,095              | 1,006             | 3,309              | 577           | 295           | 72                     | 603                   |
| Onslow County         | 24,021                  | 8,056              | 5,330                | 1,312             | 5,139                  | 3,751              | 888               | 2,502              | 336           | 315           | 47                     | 417                   |
| Pitt County           | 23,487                  | 8,306              | 5,487                | 1,397             | 5,436                  | 3,922              | 973               | 2,401              | 362           | 215           | 51                     | 415                   |
| Randolph County       | 19,216                  | 7,628              | 5,169                | 1,299             | 4,949                  | 3,675              | 906               | 2,186              | 390           | 251           | 51                     | 435                   |
| Robeson County        | 24,618                  | 8,847              | 5,536                | 1,387             | 5,620                  | 3,866              | 960               | 2,624              | 527           | 369           | 136                    | 452                   |
| Rockingham County     | 14,350                  | 8,553              | 5,703                | 1,469             | 5,308                  | 3,974              | 984               | 2,715              | 452           | 253           | 153                    | 571                   |
| Rowan-Salisbury       | 21,125                  | 8,252              | 5,523                | 1,403             | 5,274                  | 3,834              | 946               | 2,437              | 473           | 297           | 68                     | 521                   |
| Union County          | 38,439                  | 8,182              | 5,519                | 1,362             | 5,227                  | 3,828              | 928               | 2,528              | 352           | 247           | 68                     | 467                   |
| Wake County           | 138,443                 | 8,209              | 5,671                | 1,396             | 5,319                  | 3,978              | 966               | 2,591              | 414           | 291           | 47                     | 510                   |
| Wayne County          | 19,633                  | 8,238              | 5,393                | 1,335             | 5,641                  | 4,027              | 975               | 2,182              | 376           | 302           | 47                     | 430                   |
| Wilkes County         | 10,401                  | 8,414              | 5,587                | 1,428             | 5,161                  | 3,703              | 929               | 2,640              | 433           | 470           | 112                    | 499                   |
| Wilson County         | 12,688                  | 8,157              | 5,367                | 1,355             | 5,153                  | 3,768              | 952               | 2,465              | 322           | 335           | 134                    | 492                   |
| Winston-Salem/Forsyth | 52,906                  | 8,888              | 6,207                | 1,519             | 5,982                  | 4,424              | 1,066             | 2,489              | 465           | 275           | 48                     | 556                   |
| <b>NORTH DAKOTA</b>   |                         |                    |                      |                   |                        |                    |                   |                    |               |               |                        |                       |
| Independent Schools:  |                         |                    |                      |                   |                        |                    |                   |                    |               |               |                        |                       |
| Bismarck              | 10,902                  | 8,720              | 5,957                | 1,749             | 5,687                  | 4,173              | 1,224             | 2,519              | 437           | 234           | 143                    | 473                   |
| Fargo                 | 10,524                  | 10,356             | 6,643                | 1,758             | 6,655                  | 4,840              | 1,319             | 3,017              | 421           | 128           | 225                    | 623                   |
| <b>OHIO</b>           |                         |                    |                      |                   |                        |                    |                   |                    |               |               |                        |                       |
| Independent Schools:  |                         |                    |                      |                   |                        |                    |                   |                    |               |               |                        |                       |
| Akron                 | 24,323                  | 12,536             | 7,854                | 3,052             | 7,131                  | 4,888              | 1,797             | 5,042              | 795           | 955           | 202                    | 719                   |
| Canton                | 10,497                  | 10,537             | 6,802                | 2,440             | 6,162                  | 4,334              | 1,467             | 3,972              | 658           | 659           | 216                    | 615                   |
| Cincinnati            | 35,346                  | 12,151             | 6,958                | 2,556             | 6,385                  | 4,356              | 1,638             | 5,405              | 671           | 1,233         | 372                    | 586                   |
| Cleveland             | 49,952                  | 13,541             | 8,734                | 3,049             | 7,932                  | 5,570              | 1,862             | 5,116              | 718           | 1,102         | 211                    | 661                   |
| Columbus              | 53,536                  | 12,813             | 8,115                | 2,851             | 6,355                  | 4,584              | 1,453             | 5,975              | 1,037         | 1,363         | 187                    | 763                   |
| Dayton                | 15,566                  | 12,509             | 7,383                | 2,720             | 6,136                  | 4,211              | 1,518             | 5,755              | 654           | 956           | 293                    | 574                   |
| Dublin                | 13,692                  | 11,387             | 7,685                | 2,255             | 6,942                  | 5,155              | 1,396             | 4,116              | 648           | 910           | 279                    | 499                   |
| Fairfield             | 10,198                  | 7,836              | 5,102                | 1,580             | 4,467                  | 3,237              | 942               | 3,064              | 382           | 600           | 102                    | 518                   |
| Hilliard              | 15,170                  | 10,390             | 6,656                | 2,253             | 6,527                  | 4,662              | 1,499             | 3,557              | 644           | 598           | 139                    | 529                   |
| Lakota                | 18,355                  | 9,195              | 5,407                | 1,660             | 4,784                  | 3,553              | 1,018             | 4,120              | 658           | 632           | 131                    | 715                   |
| Mason                 | 10,803                  | 9,945              | 6,006                | 2,283             | 5,503                  | 3,742              | 1,303             | 4,082              | 612           | 673           | 77                     | 463                   |
| Olentangy             | 14,256                  | 9,385              | 5,647                | 1,879             | 5,580                  | 3,758              | 1,126             | 3,390              | 417           | 548           | 125                    | 452                   |

See footnotes at end of table.



Table 17.

### Per Pupil Amounts for Current Spending of Public Elementary-Secondary School Systems With Enrollments of 10,000 or More: 2008–2009—Con.

(In dollars. Detail may not add to total because of rounding. For meaning of abbreviations and symbols, see introductory text)

| Geographic area           | Enrollment <sup>1</sup> | Current spending   |                      |                   |                        |                    |                   |                    |               |               |                        |                       |
|---------------------------|-------------------------|--------------------|----------------------|-------------------|------------------------|--------------------|-------------------|--------------------|---------------|---------------|------------------------|-----------------------|
|                           |                         | Total <sup>2</sup> | For selected objects |                   | For selected functions |                    |                   |                    |               |               |                        |                       |
|                           |                         |                    | Salaries and wages   | Employee benefits | Instruction            |                    |                   | Support services   |               |               |                        |                       |
|                           |                         |                    |                      |                   | Total <sup>2</sup>     | Salaries and wages | Employee benefits | Total <sup>2</sup> | Pupil support | Staff support | General administration | School administration |
| <b>OHIO—Con.</b>          |                         |                    |                      |                   |                        |                    |                   |                    |               |               |                        |                       |
| Independent Schools:—Con. |                         |                    |                      |                   |                        |                    |                   |                    |               |               |                        |                       |
| Parma .....               | 12,762                  | 11,067             | 6,715                | 2,801             | 6,419                  | 4,360              | 1,684             | 4,357              | 720           | 486           | 330                    | 692                   |
| Pickerington .....        | 10,563                  | 8,956              | 5,567                | 1,861             | 5,304                  | 3,984              | 1,227             | 3,330              | 424           | 554           | 382                    | 412                   |
| South-Western .....       | 21,398                  | 9,363              | 6,095                | 1,974             | 5,541                  | 3,970              | 1,178             | 3,442              | 427           | 666           | 145                    | 583                   |
| Toledo .....              | 26,516                  | 12,730             | 7,809                | 3,137             | 6,802                  | 4,733              | 1,663             | 5,256              | 671           | 1,189         | 152                    | 716                   |
| Westerville .....         | 14,323                  | 9,321              | 6,225                | 1,982             | 5,299                  | 4,044              | 1,188             | 3,746              | 776           | 371           | 311                    | 489                   |
| <b>OKLAHOMA</b>           |                         |                    |                      |                   |                        |                    |                   |                    |               |               |                        |                       |
| Independent Schools:      |                         |                    |                      |                   |                        |                    |                   |                    |               |               |                        |                       |
| Broken Arrow .....        | 16,193                  | 6,902              | 4,229                | 1,193             | 3,788                  | 2,674              | 835               | 2,655              | 639           | 238           | 107                    | 362                   |
| Edmond .....              | 20,290                  | 6,873              | 4,112                | 1,396             | 3,848                  | 2,644              | 889               | 2,596              | 536           | 237           | 72                     | 366                   |
| Lawton .....              | 16,140                  | 7,867              | 5,263                | 1,412             | 4,311                  | 3,166              | 866               | 3,072              | 787           | 243           | 205                    | 514                   |
| Midwest-Del City .....    | 14,570                  | 7,211              | 4,358                | 1,416             | 4,050                  | 2,794              | 950               | 2,707              | 621           | 310           | 112                    | 636                   |
| Moore .....               | 21,210                  | 6,882              | 4,167                | 1,365             | 4,219                  | 2,859              | 945               | 2,271              | 464           | 260           | 68                     | 352                   |
| Norman .....              | 14,027                  | 7,214              | 4,217                | 1,447             | 4,237                  | 2,894              | 1,017             | 2,598              | 550           | 366           | 144                    | 394                   |
| Oklahoma City .....       | 41,089                  | 8,031              | 4,440                | 1,619             | 4,294                  | 2,800              | 1,000             | 3,217              | 567           | 470           | 109                    | 529                   |
| Putnam City .....         | 18,790                  | 6,999              | 4,579                | 996               | 4,050                  | 3,079              | 737               | 2,504              | 464           | 282           | 97                     | 441                   |
| Tulsa .....               | 41,195                  | 8,472              | 5,263                | 1,417             | 4,457                  | 3,160              | 853               | 3,461              | 640           | 535           | 166                    | 424                   |
| Union .....               | 14,658                  | 7,215              | 4,660                | 1,367             | 3,928                  | 2,703              | 812               | 2,926              | 445           | 307           | 119                    | 502                   |
| <b>OREGON</b>             |                         |                    |                      |                   |                        |                    |                   |                    |               |               |                        |                       |
| Independent Schools:      |                         |                    |                      |                   |                        |                    |                   |                    |               |               |                        |                       |
| Beaverton .....           | 37,656                  | 8,511              | 5,238                | 2,226             | 4,977                  | 3,339              | 1,385             | 3,223              | 586           | 528           | 48                     | 598                   |
| Bend-La Pine .....        | 15,957                  | 8,461              | 4,736                | 2,097             | 5,047                  | 2,935              | 1,302             | 3,108              | 576           | 267           | 36                     | 542                   |
| David Douglas .....       | 10,580                  | 9,843              | 5,794                | 2,661             | 6,008                  | 3,847              | 1,736             | 3,388              | 609           | 386           | 129                    | 549                   |
| Eugene .....              | 17,786                  | 9,682              | 5,273                | 3,041             | 5,743                  | 3,371              | 1,814             | 3,656              | 579           | 473           | 77                     | 716                   |
| Gresham-Barlow .....      | 12,156                  | 8,587              | 4,678                | 2,239             | 5,188                  | 3,222              | 1,534             | 3,113              | 583           | 344           | 74                     | 609                   |
| Hillsboro .....           | 20,497                  | 8,828              | 4,948                | 2,178             | 4,986                  | 3,199              | 1,375             | 3,482              | 620           | 237           | 90                     | 680                   |
| Medford .....             | 12,252                  | 8,416              | 4,456                | 2,533             | 5,195                  | 3,151              | 1,693             | 2,934              | 316           | 277           | 108                    | 544                   |
| North Clackamas .....     | 17,772                  | 8,119              | 4,923                | 2,208             | 4,544                  | 3,086              | 1,321             | 3,283              | 525           | 312           | 73                     | 621                   |
| Portland .....            | 45,024                  | 10,792             | 6,211                | 2,733             | 6,316                  | 3,921              | 1,765             | 4,161              | 953           | 523           | 93                     | 728                   |
| Reynolds .....            | 11,428                  | 8,602              | 5,263                | 2,090             | 5,401                  | 3,617              | 1,339             | 2,878              | 609           | 282           | 63                     | 507                   |
| Salem-Keizer .....        | 40,200                  | 9,105              | 5,202                | 2,667             | 5,621                  | 3,474              | 1,772             | 3,170              | 613           | 444           | 47                     | 677                   |
| Springfield .....         | 11,126                  | 9,050              | 4,922                | 2,642             | 5,344                  | 3,092              | 1,617             | 3,397              | 527           | 413           | 48                     | 653                   |
| Tigard .....              | 12,778                  | 8,916              | 4,638                | 2,706             | 5,517                  | 3,240              | 1,862             | 3,119              | 555           | 486           | 56                     | 518                   |
| <b>PENNSYLVANIA</b>       |                         |                    |                      |                   |                        |                    |                   |                    |               |               |                        |                       |
| Independent Schools:      |                         |                    |                      |                   |                        |                    |                   |                    |               |               |                        |                       |
| Allentown .....           | 17,766                  | 9,692              | 5,860                | 1,877             | 6,103                  | 4,213              | 1,319             | 3,218              | 524           | 606           | 136                    | 443                   |
| Bethlehem Area .....      | 15,166                  | 9,737              | 6,299                | 2,153             | 5,968                  | 4,281              | 1,436             | 3,225              | 607           | 413           | 181                    | 473                   |
| Central Bucks .....       | 20,364                  | 10,357             | 6,830                | 1,992             | 6,540                  | 4,817              | 1,336             | 3,608              | 536           | 423           | 144                    | 410                   |
| Central Dauphin .....     | 10,781                  | 10,919             | 6,567                | 2,609             | 6,755                  | 4,686              | 1,768             | 3,735              | 585           | 247           | 147                    | 501                   |
| Council Rock .....        | 12,368                  | 13,267             | 8,204                | 2,561             | 9,054                  | 6,557              | 2,039             | 3,903              | 623           | 458           | 119                    | 503                   |
| Downingtown Area .....    | 11,827                  | 10,880             | 6,454                | 1,959             | 6,851                  | 4,682              | 1,389             | 3,763              | 504           | 371           | 187                    | 502                   |
| Erie .....                | 12,400                  | 11,404             | 6,721                | 2,389             | 7,010                  | 4,629              | 1,618             | 3,900              | 788           | 565           | 249                    | 575                   |
| Hazleton Area .....       | 10,265                  | 8,753              | 5,042                | 2,019             | 5,750                  | 3,729              | 1,459             | 2,530              | 374           | 158           | 181                    | 332                   |
| Lancaster .....           | 11,351                  | 11,743             | 6,775                | 2,568             | 7,677                  | 4,832              | 1,854             | 3,619              | 807           | 525           | 162                    | 555                   |
| North Penn .....          | 12,676                  | 13,719             | 8,514                | 2,761             | 8,567                  | 5,861              | 1,757             | 4,563              | 677           | 335           | 379                    | 510                   |
| Pennsbury .....           | 11,073                  | 13,223             | 8,737                | 2,686             | 8,693                  | 6,270              | 1,913             | 4,212              | 737           | 306           | 192                    | 599                   |
| Philadelphia .....        | 159,867                 | 10,828             | 5,808                | 2,415             | 5,984                  | 3,656              | 1,451             | 4,343              | 439           | 413           | 386                    | 584                   |
| Pittsburgh .....          | 27,945                  | 15,175             | 8,825                | 2,791             | 8,142                  | 5,304              | 1,704             | 6,518              | 610           | 1,052         | 513                    | 919                   |
| Pocono Mountain .....     | 11,260                  | 13,553             | 7,650                | 3,136             | 7,933                  | 5,177              | 2,167             | 5,179              | 667           | 542           | 412                    | 727                   |
| Reading .....             | 17,860                  | 9,403              | 5,355                | 2,291             | 5,795                  | 3,589              | 1,544             | 3,034              | 510           | 536           | 203                    | 402                   |
| Upper Darby .....         | 11,763                  | 10,885             | 6,824                | 2,437             | 7,009                  | 4,780              | 1,730             | 3,500              | 580           | 500           | 193                    | 441                   |
| West Chester Area .....   | 11,654                  | 13,367             | 7,542                | 2,512             | 8,111                  | 5,387              | 1,721             | 4,985              | 734           | 441           | 306                    | 612                   |
| <b>RHODE ISLAND</b>       |                         |                    |                      |                   |                        |                    |                   |                    |               |               |                        |                       |
| Dependent Schools:        |                         |                    |                      |                   |                        |                    |                   |                    |               |               |                        |                       |
| Cranston .....            | 10,684                  | 12,468             | 7,916                | 3,575             | 7,811                  | 5,558              | 2,156             | 4,384              | 1,274         | 289           | 267                    | 661                   |
| Providence .....          | 23,710                  | 15,427             | 8,260                | 4,061             | 7,794                  | 5,442              | 2,393             | 7,129              | 2,288         | 772           | 407                    | 655                   |
| Warwick .....             | 10,855                  | 14,689             | 9,348                | 4,170             | 8,689                  | 6,080              | 2,611             | 5,722              | 2,064         | 377           | 295                    | 859                   |

See footnotes at end of table.

Table 17.

## Per Pupil Amounts for Current Spending of Public Elementary-Secondary School Systems With Enrollments of 10,000 or More: 2008–2009—Con.

(In dollars. Detail may not add to total because of rounding. For meaning of abbreviations and symbols, see introductory text)

| Geographic area                     | Enrollment <sup>1</sup> | Current spending   |                      |                   |                        |                    |                   |                    |               |               |                        |                       |
|-------------------------------------|-------------------------|--------------------|----------------------|-------------------|------------------------|--------------------|-------------------|--------------------|---------------|---------------|------------------------|-----------------------|
|                                     |                         | Total <sup>2</sup> | For selected objects |                   | For selected functions |                    |                   |                    |               |               |                        |                       |
|                                     |                         |                    | Salaries and wages   | Employee benefits | Instruction            |                    |                   | Support services   |               |               |                        |                       |
|                                     |                         |                    |                      |                   | Total <sup>2</sup>     | Salaries and wages | Employee benefits | Total <sup>2</sup> | Pupil support | Staff support | General administration | School administration |
| <b>SOUTH CAROLINA</b>               |                         |                    |                      |                   |                        |                    |                   |                    |               |               |                        |                       |
| Independent Schools:                |                         |                    |                      |                   |                        |                    |                   |                    |               |               |                        |                       |
| Aiken County . . . . .              | 24,687                  | 8,021              | 5,297                | 1,530             | 4,877                  | 3,593              | 993               | 2,761              | 642           | 438           | 129                    | 461                   |
| Anderson County 5 . . . . .         | 12,427                  | 9,029              | 5,739                | 1,791             | 5,297                  | 3,831              | 1,129             | 3,270              | 771           | 528           | 47                     | 482                   |
| Beaufort County . . . . .           | 19,353                  | 10,376             | 5,865                | 1,743             | 6,012                  | 4,221              | 1,250             | 3,933              | 794           | 676           | 59                     | 598                   |
| Berkeley County . . . . .           | 28,957                  | 8,386              | 5,333                | 1,561             | 4,682                  | 3,365              | 916               | 3,229              | 699           | 534           | 141                    | 466                   |
| Charleston County . . . . .         | 42,303                  | 9,803              | 5,928                | 1,777             | 5,566                  | 3,949              | 1,140             | 3,729              | 701           | 536           | 227                    | 659                   |
| Darlington County . . . . .         | 11,039                  | 9,272              | 5,601                | 1,898             | 5,165                  | 3,576              | 1,148             | 3,540              | 583           | 829           | 56                     | 564                   |
| Dorchester County 2 . . . . .       | 21,812                  | 8,022              | 5,153                | 1,518             | 4,889                  | 3,415              | 1,009             | 2,786              | 553           | 410           | 60                     | 493                   |
| Florence County 1 . . . . .         | 15,677                  | 9,159              | 5,914                | 1,755             | 5,368                  | 3,889              | 1,101             | 3,346              | 936           | 677           | 27                     | 464                   |
| Georgetown County . . . . .         | 10,074                  | 9,752              | 6,273                | 1,962             | 5,489                  | 3,930              | 1,170             | 3,764              | 659           | 696           | 73                     | 701                   |
| Greenville County . . . . .         | 70,441                  | 7,905              | 5,130                | 1,536             | 4,574                  | 3,331              | 951               | 2,741              | 493           | 518           | 32                     | 464                   |
| Horry County . . . . .              | 37,948                  | 9,845              | 6,371                | 1,877             | 5,849                  | 4,286              | 1,196             | 3,499              | 841           | 472           | 41                     | 545                   |
| Kershaw County . . . . .            | 10,505                  | 8,848              | 5,746                | 1,627             | 5,109                  | 3,750              | 1,048             | 3,281              | 726           | 493           | 148                    | 582                   |
| Lancaster County . . . . .          | 11,808                  | 8,743              | 5,605                | 1,636             | 5,166                  | 3,753              | 1,034             | 3,132              | 644           | 733           | 115                    | 560                   |
| Lexington County 1 . . . . .        | 21,835                  | 9,240              | 5,924                | 1,657             | 5,378                  | 3,945              | 1,084             | 3,366              | 750           | 553           | 118                    | 434                   |
| Lexington County 5 . . . . .        | 16,764                  | 10,418             | 6,910                | 1,911             | 5,872                  | 4,447              | 1,218             | 4,092              | 1,138         | 763           | 55                     | 628                   |
| Oconee County . . . . .             | 10,645                  | 9,751              | 6,250                | 1,932             | 5,547                  | 4,038              | 1,208             | 3,695              | 815           | 659           | 47                     | 683                   |
| Pickens County . . . . .            | 16,647                  | 7,799              | 5,000                | 1,550             | 4,646                  | 3,341              | 959               | 2,699              | 521           | 574           | 41                     | 458                   |
| Richland County 1 . . . . .         | 24,332                  | 12,837             | 8,085                | 2,270             | 7,382                  | 5,327              | 1,428             | 4,972              | 886           | 966           | 217                    | 657                   |
| Richland County 2 . . . . .         | 24,516                  | 9,782              | 6,200                | 1,729             | 5,764                  | 4,221              | 1,157             | 3,678              | 746           | 486           | 74                     | 716                   |
| Spartanburg County 6 . . . . .      | 10,434                  | 8,712              | 5,383                | 1,625             | 5,334                  | 3,791              | 1,125             | 2,962              | 673           | 377           | 44                     | 508                   |
| York County 3 . . . . .             | 17,664                  | 9,151              | 5,868                | 1,730             | 5,384                  | 3,983              | 1,159             | 3,350              | 721           | 465           | 43                     | 596                   |
| <b>SOUTH DAKOTA</b>                 |                         |                    |                      |                   |                        |                    |                   |                    |               |               |                        |                       |
| Independent Schools:                |                         |                    |                      |                   |                        |                    |                   |                    |               |               |                        |                       |
| Rapid City Area . . . . .           | 13,522                  | 7,767              | 4,890                | 1,409             | 4,748                  | 3,358              | 947               | 2,748              | 469           | 429           | 149                    | 380                   |
| Sioux Falls . . . . .               | 21,842                  | 7,547              | 4,796                | 1,381             | 4,803                  | 3,281              | 953               | 2,399              | 365           | 250           | 158                    | 449                   |
| <b>TENNESSEE</b>                    |                         |                    |                      |                   |                        |                    |                   |                    |               |               |                        |                       |
| Dependent Schools:                  |                         |                    |                      |                   |                        |                    |                   |                    |               |               |                        |                       |
| Blount County . . . . .             | 11,795                  | 7,568              | 4,761                | 1,514             | 4,903                  | 3,423              | 1,088             | 2,234              | 253           | 277           | 127                    | 444                   |
| Bradley County . . . . .            | 10,353                  | 6,765              | 4,030                | 1,135             | 4,510                  | 2,975              | 820               | 1,840              | 243           | 383           | 105                    | 318                   |
| Hamblen County . . . . .            | 10,101                  | 6,937              | 4,289                | 1,402             | 4,750                  | 3,251              | 991               | 1,776              | 168           | 116           | 148                    | 344                   |
| Hamilton County . . . . .           | 41,547                  | 8,613              | 5,008                | 1,719             | 5,407                  | 3,573              | 1,200             | 2,813              | 329           | 518           | 162                    | 604                   |
| Jackson-Madison County . . . . .    | 13,671                  | 8,204              | 5,322                | 1,351             | 5,182                  | 3,776              | 959               | 2,531              | 297           | 384           | 193                    | 445                   |
| Knox County . . . . .               | 55,535                  | 7,924              | 5,090                | 1,188             | 4,882                  | 3,580              | 810               | 2,669              | 231           | 595           | 139                    | 459                   |
| Maury County . . . . .              | 11,789                  | 7,547              | 4,731                | 1,502             | 4,707                  | 3,283              | 965               | 2,410              | 309           | 445           | 201                    | 446                   |
| Memphis . . . . .                   | 111,954                 | 9,178              | 5,741                | 1,698             | 5,482                  | 3,739              | 1,126             | 3,276              | 553           | 579           | 110                    | 647                   |
| Montgomery County . . . . .         | 28,737                  | 7,081              | 4,559                | 1,286             | 4,177                  | 2,954              | 781               | 2,547              | 327           | 428           | 93                     | 417                   |
| Nashville-Davidson County . . . . . | 74,312                  | 9,685              | 6,055                | 1,971             | 5,639                  | 3,850              | 1,239             | 3,625              | 420           | 700           | 74                     | 624                   |
| Putnam County . . . . .             | 10,899                  | 6,927              | 4,418                | 1,429             | 4,288                  | 3,098              | 1,030             | 2,265              | 336           | 392           | 151                    | 370                   |
| Robertson County . . . . .          | 11,089                  | 6,824              | 4,068                | 1,379             | 4,758                  | 3,049              | 1,125             | 2,051              | 240           | 331           | 117                    | 395                   |
| Rutherford County . . . . .         | 37,271                  | 7,087              | 4,214                | 1,335             | 4,547                  | 3,062              | 962               | 2,213              | 337           | 342           | 142                    | 365                   |
| Sevier County . . . . .             | 14,446                  | 7,961              | 5,218                | 1,439             | 4,902                  | 3,488              | 931               | 2,571              | 473           | 343           | 173                    | 514                   |
| Shelby County . . . . .             | 47,448                  | 7,599              | 5,215                | 1,319             | 4,867                  | 3,655              | 824               | 2,550              | 326           | 465           | 210                    | 515                   |
| Sullivan County . . . . .           | 11,907                  | 7,966              | 4,628                | 1,551             | 5,012                  | 3,309              | 1,047             | 2,483              | 176           | 377           | 189                    | 480                   |
| Sumner County . . . . .             | 26,738                  | 7,561              | 4,655                | 1,707             | 4,957                  | 3,316              | 1,110             | 2,230              | 253           | 392           | 165                    | 437                   |
| Tipton County . . . . .             | 12,055                  | 6,942              | 4,395                | 1,241             | 4,661                  | 3,239              | 892               | 1,849              | 236           | 237           | 81                     | 443                   |
| Williamson County . . . . .         | 29,898                  | 7,570              | 4,582                | 1,574             | 4,967                  | 3,273              | 1,133             | 2,340              | 368           | 319           | 165                    | 433                   |
| Wilson County . . . . .             | 14,913                  | 6,926              | 4,155                | 1,394             | 4,406                  | 2,874              | 957               | 2,212              | 261           | 385           | 114                    | 429                   |
| <b>TEXAS</b>                        |                         |                    |                      |                   |                        |                    |                   |                    |               |               |                        |                       |
| Independent Schools:                |                         |                    |                      |                   |                        |                    |                   |                    |               |               |                        |                       |
| Abilene . . . . .                   | 16,489                  | 8,207              | 5,693                | 1,182             | 5,136                  | 3,983              | 800               | 2,694              | 484           | 496           | 66                     | 370                   |
| Aldine . . . . .                    | 61,526                  | 8,578              | 6,099                | 988               | 5,075                  | 4,076              | 660               | 2,965              | 532           | 402           | 57                     | 491                   |
| Alief . . . . .                     | 45,230                  | 8,297              | 6,070                | 1,017             | 5,250                  | 4,202              | 673               | 2,590              | 362           | 337           | 58                     | 494                   |
| Allen . . . . .                     | 17,590                  | 7,661              | 5,291                | 756               | 4,604                  | 3,796              | 524               | 2,749              | 420           | 316           | 89                     | 423                   |
| Alvin . . . . .                     | 16,169                  | 7,881              | 5,277                | 1,058             | 4,741                  | 3,653              | 664               | 2,700              | 283           | 308           | 55                     | 431                   |
| Amarillo . . . . .                  | 31,005                  | 7,885              | 5,399                | 1,020             | 5,036                  | 3,800              | 681               | 2,424              | 424           | 477           | 51                     | 429                   |
| Arlington . . . . .                 | 63,045                  | 7,733              | 5,805                | 847               | 4,978                  | 4,121              | 587               | 2,424              | 436           | 360           | 47                     | 390                   |
| Austin . . . . .                    | 83,483                  | 9,389              | 6,348                | 1,740             | 5,376                  | 4,019              | 1,045             | 3,615              | 445           | 689           | 81                     | 575                   |
| Beaumont . . . . .                  | 19,309                  | 10,083             | 6,409                | 1,277             | 5,572                  | 4,193              | 772               | 4,016              | 395           | 396           | 131                    | 499                   |
| Birdville . . . . .                 | 22,576                  | 7,772              | 5,695                | 905               | 5,066                  | 4,017              | 625               | 2,306              | 346           | 310           | 52                     | 451                   |
| Brazosport . . . . .                | 12,960                  | 7,557              | 5,559                | 895               | 4,723                  | 3,861              | 597               | 2,400              | 414           | 365           | 78                     | 492                   |
| Brownsville . . . . .               | 48,587                  | 9,098              | 6,309                | 1,189             | 5,432                  | 4,191              | 739               | 3,132              | 473           | 594           | 47                     | 452                   |

See footnotes at end of table.

Table 17.

## Per Pupil Amounts for Current Spending of Public Elementary-Secondary School Systems With Enrollments of 10,000 or More: 2008–2009—Con.

(In dollars. Detail may not add to total because of rounding. For meaning of abbreviations and symbols, see introductory text)

| Geographic area           | Enrollment <sup>1</sup> | Current spending   |                      |                   |                        |                    |                   |                    |               |               |                        |                       |
|---------------------------|-------------------------|--------------------|----------------------|-------------------|------------------------|--------------------|-------------------|--------------------|---------------|---------------|------------------------|-----------------------|
|                           |                         | Total <sup>2</sup> | For selected objects |                   | For selected functions |                    |                   |                    |               |               |                        |                       |
|                           |                         |                    | Salaries and wages   | Employee benefits | Instruction            |                    |                   | Support services   |               |               |                        |                       |
|                           |                         |                    |                      |                   | Total <sup>2</sup>     | Salaries and wages | Employee benefits | Total <sup>2</sup> | Pupil support | Staff support | General administration | School administration |
| TEXAS—Con.                |                         |                    |                      |                   |                        |                    |                   |                    |               |               |                        |                       |
| Independent Schools:—Con. |                         |                    |                      |                   |                        |                    |                   |                    |               |               |                        |                       |
| Bryan                     | 15,230                  | 8,249              | 5,341                | 1,346             | 4,947                  | 3,552              | 821               | 2,829              | 357           | 570           | 66                     | 479                   |
| Carrollton-Farmers Branch | 26,257                  | 8,538              | 6,128                | 964               | 5,298                  | 4,242              | 648               | 2,838              | 452           | 449           | 96                     | 533                   |
| Clear Creek               | 37,194                  | 8,075              | 5,581                | 911               | 4,965                  | 3,927              | 610               | 2,807              | 357           | 393           | 64                     | 434                   |
| Clint                     | 10,899                  | 7,947              | 5,483                | 1,066             | 4,744                  | 3,562              | 655               | 2,728              | 297           | 341           | 45                     | 493                   |
| Comal                     | 16,051                  | 8,006              | 5,745                | 1,030             | 4,797                  | 3,816              | 667               | 2,794              | 414           | 281           | 121                    | 421                   |
| Conroe                    | 47,996                  | 7,270              | 5,306                | 825               | 4,512                  | 3,680              | 545               | 2,488              | 370           | 219           | 70                     | 429                   |
| Corpus Christi            | 38,474                  | 7,988              | 5,730                | 863               | 4,693                  | 3,796              | 539               | 2,932              | 434           | 531           | 74                     | 428                   |
| Crowley                   | 15,031                  | 7,727              | 5,420                | 797               | 5,044                  | 4,037              | 577               | 2,341              | 219           | 235           | 58                     | 493                   |
| Cypress-Fairbanks         | 100,685                 | 7,053              | 5,198                | 914               | 4,509                  | 3,616              | 625               | 2,174              | 326           | 326           | 41                     | 364                   |
| Dallas                    | 157,352                 | 9,225              | 6,654                | 1,007             | 5,646                  | 4,523              | 677               | 3,162              | 496           | 505           | 82                     | 529                   |
| Deer Park                 | 12,554                  | 15,126             | 6,191                | 990               | 5,191                  | 4,156              | 662               | 9,476              | 484           | 359           | 78                     | 463                   |
| Denton                    | 22,189                  | 9,112              | 6,514                | 1,102             | 5,760                  | 4,661              | 745               | 3,024              | 528           | 454           | 88                     | 478                   |
| Donna                     | 14,566                  | 9,260              | 6,020                | 1,520             | 5,495                  | 3,990              | 931               | 3,191              | 478           | 525           | 92                     | 403                   |
| Duncanville               | 12,660                  | 7,084              | 5,103                | 798               | 4,119                  | 3,327              | 494               | 2,534              | 422           | 328           | 60                     | 434                   |
| Eagle Mt-Saginaw          | 15,292                  | 7,731              | 5,415                | 735               | 4,776                  | 3,867              | 533               | 2,593              | 368           | 332           | 68                     | 461                   |
| Eagle Pass                | 14,129                  | 8,776              | 5,868                | 1,299             | 5,277                  | 3,838              | 768               | 2,877              | 464           | 535           | 102                    | 378                   |
| Ector County              | 27,443                  | 7,561              | 5,211                | 978               | 4,574                  | 3,507              | 619               | 2,607              | 363           | 393           | 77                     | 471                   |
| Edgewood                  | 11,644                  | 9,331              | 6,339                | 1,083             | 5,393                  | 4,148              | 640               | 3,369              | 496           | 493           | 91                     | 473                   |
| Edinburg                  | 30,749                  | 8,748              | 6,098                | 1,079             | 5,428                  | 4,167              | 694               | 2,826              | 540           | 454           | 54                     | 371                   |
| El Paso                   | 62,322                  | 8,796              | 6,280                | 1,146             | 5,364                  | 4,225              | 721               | 3,046              | 540           | 658           | 79                     | 542                   |
| Fort Bend                 | 68,708                  | 7,694              | 5,536                | 953               | 4,895                  | 3,879              | 666               | 2,509              | 398           | 312           | 37                     | 413                   |
| Fort Worth                | 79,285                  | 8,891              | 6,547                | 840               | 4,978                  | 4,030              | 517               | 3,498              | 540           | 782           | 44                     | 536                   |
| Frisco                    | 30,797                  | 7,999              | 5,848                | 866               | 5,129                  | 4,134              | 608               | 2,507              | 382           | 422           | 82                     | 435                   |
| Galena Park               | 21,350                  | 8,495              | 6,189                | 935               | 5,053                  | 4,128              | 611               | 2,984              | 357           | 535           | 69                     | 471                   |
| Garland                   | 57,510                  | 7,718              | 5,684                | 866               | 4,788                  | 3,882              | 555               | 2,497              | 419           | 389           | 40                     | 460                   |
| Georgetown                | 10,226                  | 8,674              | 6,323                | 1,056             | 5,256                  | 4,280              | 678               | 2,960              | 382           | 380           | 99                     | 522                   |
| Goose Creek               | 20,698                  | 8,817              | 6,106                | 1,063             | 5,194                  | 4,092              | 730               | 3,124              | 413           | 372           | 71                     | 496                   |
| Grand Prairie             | 25,996                  | 7,854              | 5,614                | 982               | 4,820                  | 3,850              | 677               | 2,589              | 488           | 373           | 34                     | 503                   |
| Grapevine-Colleyville     | 13,822                  | 8,126              | 5,812                | 994               | 5,131                  | 4,069              | 678               | 2,621              | 415           | 333           | 118                    | 443                   |
| Harlandale                | 14,399                  | 8,315              | 5,896                | 907               | 4,935                  | 3,855              | 576               | 2,817              | 462           | 327           | 55                     | 555                   |
| Harlingen Consolidated    | 17,990                  | 8,213              | 5,628                | 1,038             | 5,022                  | 3,821              | 658               | 2,715              | 445           | 387           | 59                     | 460                   |
| Hays Consolidated         | 13,881                  | 7,932              | 5,674                | 894               | 4,735                  | 3,720              | 565               | 2,817              | 363           | 315           | 75                     | 389                   |
| Houston                   | 200,225                 | 9,167              | 5,952                | 977               | 5,397                  | 3,986              | 631               | 3,257              | 354           | 579           | 62                     | 647                   |
| Humble                    | 33,883                  | 7,367              | 5,431                | 873               | 4,685                  | 3,833              | 578               | 2,373              | 398           | 239           | 49                     | 467                   |
| Hurst-Euless-Bedford      | 20,565                  | 7,804              | 5,805                | 822               | 4,958                  | 4,039              | 544               | 2,504              | 443           | 369           | 74                     | 438                   |
| Irving                    | 33,131                  | 7,935              | 5,809                | 967               | 5,050                  | 4,109              | 671               | 2,469              | 464           | 377           | 89                     | 525                   |
| Judson                    | 21,301                  | 7,781              | 5,644                | 965               | 4,826                  | 3,875              | 615               | 2,596              | 420           | 343           | 73                     | 384                   |
| Katy                      | 56,862                  | 7,653              | 5,603                | 922               | 4,821                  | 3,910              | 635               | 2,485              | 370           | 287           | 65                     | 440                   |
| Keller                    | 30,299                  | 7,122              | 4,934                | 682               | 4,619                  | 3,596              | 477               | 2,175              | 351           | 299           | 48                     | 414                   |
| Killeen                   | 38,550                  | 8,199              | 5,987                | 894               | 5,145                  | 4,102              | 590               | 2,655              | 449           | 451           | 56                     | 452                   |
| Klein                     | 43,738                  | 7,539              | 5,516                | 856               | 4,618                  | 3,707              | 561               | 2,550              | 425           | 336           | 69                     | 448                   |
| La Joya                   | 27,055                  | 9,088              | 5,925                | 1,206             | 5,518                  | 3,981              | 722               | 3,027              | 513           | 487           | 56                     | 472                   |
| Lamar Consolidated        | 22,958                  | 7,729              | 5,476                | 1,061             | 5,026                  | 3,895              | 744               | 2,320              | 378           | 239           | 54                     | 408                   |
| Laredo                    | 24,963                  | 8,768              | 6,352                | 1,006             | 5,280                  | 4,150              | 605               | 2,991              | 509           | 526           | 74                     | 452                   |
| Leander                   | 28,507                  | 8,131              | 5,830                | 940               | 4,912                  | 3,940              | 618               | 2,866              | 418           | 521           | 79                     | 413                   |
| Lewisville                | 50,216                  | 8,513              | 5,927                | 1,089             | 5,442                  | 4,344              | 782               | 2,710              | 460           | 374           | 74                     | 537                   |
| Lubbock                   | 28,970                  | 7,985              | 5,196                | 916               | 4,875                  | 3,766              | 656               | 2,688              | 471           | 429           | 74                     | 496                   |
| Magnolia                  | 11,315                  | 7,698              | 5,501                | 720               | 4,824                  | 3,939              | 502               | 2,517              | 311           | 225           | 96                     | 385                   |
| Mansfield                 | 30,759                  | 7,029              | 5,131                | 733               | 4,493                  | 3,585              | 488               | 2,222              | 385           | 225           | 47                     | 424                   |
| McAllen                   | 25,047                  | 8,564              | 6,017                | 1,236             | 5,330                  | 4,086              | 780               | 2,804              | 585           | 438           | 56                     | 461                   |
| McKinney                  | 23,401                  | 8,086              | 5,500                | 707               | 5,173                  | 4,128              | 540               | 2,604              | 336           | 400           | 70                     | 490                   |
| Mesquite                  | 37,030                  | 7,742              | 5,332                | 943               | 4,908                  | 3,774              | 659               | 2,434              | 373           | 364           | 49                     | 404                   |
| Midland                   | 21,466                  | 7,964              | 5,299                | 1,055             | 4,722                  | 3,590              | 677               | 2,820              | 357           | 457           | 86                     | 423                   |
| Mission Consolidated      | 15,517                  | 9,017              | 6,096                | 1,207             | 5,402                  | 4,007              | 717               | 3,062              | 646           | 487           | 58                     | 474                   |
| North East                | 63,452                  | 8,494              | 6,074                | 1,104             | 5,294                  | 4,164              | 722               | 2,831              | 487           | 514           | 60                     | 487                   |
| Northside                 | 89,000                  | 7,930              | 5,890                | 1,045             | 4,885                  | 3,969              | 655               | 2,651              | 401           | 479           | 41                     | 421                   |
| Northwest                 | 13,012                  | 8,296              | 5,169                | 761               | 4,945                  | 3,862              | 566               | 2,943              | 373           | 450           | 142                    | 346                   |
| Pasadena                  | 51,578                  | 8,347              | 5,903                | 876               | 5,016                  | 4,083              | 571               | 2,912              | 384           | 371           | 45                     | 555                   |
| Pearland                  | 17,640                  | 7,018              | 5,055                | 623               | 3,965                  | 3,285              | 395               | 2,683              | 326           | 370           | 60                     | 421                   |
| Pflugerville              | 21,719                  | 7,570              | 5,248                | 805               | 4,661                  | 3,759              | 573               | 2,493              | 368           | 480           | 48                     | 485                   |
| Pharr-San Juan-Alamo      | 30,618                  | 8,862              | 5,777                | 1,479             | 5,328                  | 3,852              | 881               | 3,025              | 487           | 576           | 58                     | 407                   |
| Plano                     | 54,203                  | 8,340              | 5,950                | 950               | 5,467                  | 4,452              | 711               | 2,541              | 420           | 391           | 77                     | 412                   |
| Richardson                | 34,407                  | 8,151              | 6,070                | 960               | 5,279                  | 4,323              | 663               | 2,543              | 442           | 376           | 57                     | 525                   |
| Rio Grande City           | 10,112                  | 9,994              | 7,232                | 1,186             | 6,088                  | 4,838              | 712               | 3,269              | 457           | 423           | 105                    | 469                   |
| Rockwall                  | 13,497                  | 8,306              | 5,628                | 1,175             | 5,052                  | 3,802              | 750               | 2,899              | 373           | 461           | 118                    | 464                   |
| Round Rock                | 41,733                  | 8,086              | 5,470                | 1,066             | 4,780                  | 3,732              | 701               | 2,971              | 385           | 441           | 83                     | 409                   |

See footnotes at end of table.

Table 17.

## Per Pupil Amounts for Current Spending of Public Elementary-Secondary School Systems With Enrollments of 10,000 or More: 2008–2009—Con.

(In dollars. Detail may not add to total because of rounding. For meaning of abbreviations and symbols, see introductory text)

| Geographic area                       | Enrollment <sup>1</sup> | Current spending   |                      |                   |                        |                    |                   |                    |               |               |                        |                       |
|---------------------------------------|-------------------------|--------------------|----------------------|-------------------|------------------------|--------------------|-------------------|--------------------|---------------|---------------|------------------------|-----------------------|
|                                       |                         | Total <sup>2</sup> | For selected objects |                   | For selected functions |                    |                   |                    |               |               |                        |                       |
|                                       |                         |                    | Salaries and wages   | Employee benefits | Instruction            |                    |                   | Support services   |               |               |                        |                       |
|                                       |                         |                    |                      |                   | Total <sup>2</sup>     | Salaries and wages | Employee benefits | Total <sup>2</sup> | Pupil support | Staff support | General administration | School administration |
| <b>TEXAS—Con.</b>                     |                         |                    |                      |                   |                        |                    |                   |                    |               |               |                        |                       |
| Independent Schools:—Con.             |                         |                    |                      |                   |                        |                    |                   |                    |               |               |                        |                       |
| San Angelo .....                      | 14,993                  | 7,606              | 5,087                | 1,033             | 4,697                  | 3,538              | 673               | 2,537              | 421           | 300           | 78                     | 415                   |
| San Antonio .....                     | 54,696                  | 8,553              | 5,896                | 1,472             | 5,014                  | 3,722              | 882               | 3,024              | 489           | 657           | 48                     | 486                   |
| San Benito Consolidated .....         | 11,029                  | 8,441              | 5,506                | 975               | 4,755                  | 3,596              | 598               | 3,135              | 430           | 529           | 72                     | 458                   |
| San Felipe-Del Rio Consolidated ..... | 10,138                  | 7,780              | 5,358                | 1,067             | 5,015                  | 3,755              | 662               | 2,350              | 308           | 367           | 111                    | 348                   |
| Schertz-Cibolo-Universal City .....   | 11,170                  | 7,324              | 5,432                | 821               | 4,670                  | 3,785              | 552               | 2,379              | 355           | 268           | 84                     | 407                   |
| Socorro .....                         | 39,771                  | 7,777              | 5,104                | 1,285             | 4,720                  | 3,489              | 815               | 2,657              | 387           | 442           | 82                     | 408                   |
| Southwest .....                       | 11,393                  | 7,994              | 5,687                | 830               | 4,822                  | 3,715              | 522               | 2,680              | 421           | 458           | 63                     | 445                   |
| Spring .....                          | 33,980                  | 8,259              | 5,737                | 892               | 4,828                  | 3,864              | 611               | 2,957              | 441           | 408           | 66                     | 479                   |
| Spring Branch .....                   | 32,409                  | 8,977              | 6,390                | 1,188             | 5,598                  | 4,383              | 824               | 2,958              | 445           | 458           | 93                     | 532                   |
| Tyler .....                           | 18,203                  | 8,471              | 5,812                | 857               | 5,224                  | 3,973              | 577               | 2,847              | 420           | 586           | 100                    | 484                   |
| United .....                          | 40,080                  | 8,324              | 5,893                | 1,078             | 4,849                  | 3,772              | 630               | 2,996              | 455           | 371           | 77                     | 489                   |
| Victoria .....                        | 13,679                  | 7,428              | 5,327                | 857               | 4,562                  | 3,553              | 516               | 2,460              | 429           | 472           | 79                     | 387                   |
| Waco .....                            | 15,417                  | 8,367              | 5,575                | 947               | 4,857                  | 3,674              | 596               | 3,031              | 397           | 543           | 83                     | 544                   |
| Weslaco .....                         | 16,611                  | 8,828              | 6,069                | 1,167             | 5,253                  | 3,892              | 685               | 3,033              | 543           | 597           | 68                     | 360                   |
| Wichita Falls .....                   | 14,520                  | 8,116              | 5,562                | 877               | 4,945                  | 3,968              | 608               | 2,738              | 494           | 398           | 75                     | 437                   |
| Wylie .....                           | 11,349                  | 7,644              | 5,502                | 784               | 4,648                  | 3,743              | 507               | 2,646              | 305           | 320           | 88                     | 449                   |
| Ysleta .....                          | 44,592                  | 8,406              | 6,015                | 1,097             | 5,206                  | 4,059              | 692               | 2,820              | 439           | 467           | 55                     | 505                   |
| <b>UTAH</b>                           |                         |                    |                      |                   |                        |                    |                   |                    |               |               |                        |                       |
| Independent Schools:                  |                         |                    |                      |                   |                        |                    |                   |                    |               |               |                        |                       |
| Alpine .....                          | 62,281                  | 5,658              | 3,248                | 1,729             | 3,904                  | 2,409              | 1,279             | 1,450              | 165           | 222           | 21                     | 323                   |
| Box Elder .....                       | 11,264                  | 6,241              | 3,671                | 1,455             | 3,966                  | 2,518              | 998               | 1,810              | 210           | 127           | 62                     | 378                   |
| Cache .....                           | 14,781                  | 6,451              | 3,830                | 1,660             | 4,251                  | 2,714              | 1,145             | 1,821              | 151           | 249           | 32                     | 369                   |
| Davis County .....                    | 66,614                  | 6,130              | 3,734                | 1,464             | 3,894                  | 2,614              | 983               | 1,752              | 213           | 267           | 35                     | 352                   |
| Granite .....                         | 70,166                  | 6,143              | 3,857                | 1,599             | 4,013                  | 2,706              | 1,112             | 1,796              | 280           | 271           | 40                     | 368                   |
| Jordan .....                          | 81,485                  | 6,043              | 3,697                | 1,480             | 3,786                  | 2,459              | 1,076             | 1,909              | 172           | 358           | 105                    | 374                   |
| Nebo .....                            | 28,251                  | 5,861              | 3,664                | 1,367             | 3,564                  | 2,407              | 912               | 1,984              | 319           | 226           | 62                     | 397                   |
| Ogden .....                           | 12,981                  | 7,062              | 3,973                | 1,633             | 3,650                  | 2,402              | 890               | 2,879              | 417           | 1,039         | 44                     | 378                   |
| Provo .....                           | 13,527                  | 6,348              | 4,078                | 1,540             | 4,569                  | 3,012              | 1,156             | 1,424              | 272           | 153           | 58                     | 372                   |
| Salt Lake City .....                  | 24,237                  | 7,625              | 4,855                | 1,509             | 4,812                  | 3,403              | 993               | 2,321              | 260           | 537           | 27                     | 385                   |
| Tooele County .....                   | 13,504                  | 5,917              | 3,477                | 1,492             | 3,836                  | 2,484              | 1,097             | 1,705              | 206           | 160           | 41                     | 361                   |
| Washington County .....               | 26,021                  | 6,413              | 3,762                | 1,724             | 4,000                  | 2,584              | 1,167             | 2,100              | 322           | 343           | 21                     | 463                   |
| Weber County .....                    | 30,090                  | 6,062              | 3,791                | 1,464             | 3,992                  | 2,692              | 1,024             | 1,667              | 207           | 87            | 196                    | 369                   |
| <b>VIRGINIA</b>                       |                         |                    |                      |                   |                        |                    |                   |                    |               |               |                        |                       |
| Dependent Schools:                    |                         |                    |                      |                   |                        |                    |                   |                    |               |               |                        |                       |
| Albemarle County .....                | 12,815                  | 11,893             | 7,703                | 2,880             | 6,856                  | 4,917              | 1,613             | 4,676              | 530           | 851           | 398                    | 791                   |
| Alexandria .....                      | 11,223                  | 18,092             | 11,632               | 4,298             | 10,661                 | 7,622              | 2,430             | 6,929              | 1,185         | 1,369         | 508                    | 878                   |
| Arlington County .....                | 19,599                  | 18,452             | 12,978               | 4,434             | 11,067                 | 8,027              | 2,742             | 7,044              | 1,103         | 1,693         | 465                    | 912                   |
| Augusta County .....                  | 10,999                  | 9,454              | 5,956                | 2,072             | 5,956                  | 4,118              | 1,419             | 3,112              | 392           | 664           | 111                    | 578                   |
| Bedford County .....                  | 10,926                  | 8,657              | 5,448                | 1,859             | 5,153                  | 3,647              | 1,219             | 3,092              | 396           | 646           | 61                     | 524                   |
| Chesapeake .....                      | 39,901                  | 10,851             | 6,886                | 2,912             | 6,725                  | 4,615              | 1,850             | 3,837              | 452           | 756           | 87                     | 624                   |
| Chesterfield County .....             | 59,080                  | 9,259              | 5,753                | 2,161             | 5,783                  | 3,937              | 1,543             | 3,180              | 376           | 435           | 79                     | 629                   |
| Fairfax County .....                  | 169,030                 | 13,210             | 8,702                | 3,151             | 8,046                  | 5,633              | 2,048             | 4,678              | 731           | 979           | 88                     | 818                   |
| Fauquier County .....                 | 11,264                  | 11,126             | 7,298                | 2,494             | 7,219                  | 5,070              | 1,704             | 3,510              | 618           | 464           | 91                     | 684                   |
| Frederick County .....                | 13,041                  | 9,971              | 6,747                | 2,160             | 5,922                  | 4,293              | 1,341             | 3,706              | 529           | 748           | 166                    | 700                   |
| Hampton .....                         | 21,806                  | 10,607             | 6,552                | 2,247             | 6,169                  | 4,188              | 1,402             | 3,990              | 597           | 837           | 169                    | 574                   |
| Hanover County .....                  | 18,970                  | 9,445              | 6,234                | 2,201             | 6,423                  | 4,467              | 1,648             | 2,649              | 415           | 367           | 151                    | 434                   |
| Henrico County .....                  | 48,991                  | 9,081              | 5,842                | 2,064             | 5,480                  | 3,848              | 1,320             | 3,250              | 413           | 640           | 95                     | 518                   |
| Loudoun County .....                  | 56,894                  | 13,013             | 8,202                | 3,267             | 8,258                  | 5,640              | 2,137             | 4,395              | 641           | 714           | 153                    | 739                   |
| Newport News .....                    | 31,298                  | 10,277             | 6,624                | 2,184             | 5,781                  | 4,107              | 1,313             | 4,065              | 536           | 872           | 253                    | 586                   |
| Norfolk .....                         | 34,431                  | 10,447             | 6,906                | 2,161             | 6,608                  | 4,695              | 1,488             | 3,415              | 488           | 573           | 299                    | 533                   |
| Portsmouth .....                      | 15,323                  | 10,413             | 6,460                | 2,268             | 5,955                  | 4,192              | 1,378             | 4,017              | 450           | 990           | 160                    | 537                   |
| Prince William County .....           | 73,917                  | 10,459             | 6,997                | 2,168             | 6,030                  | 4,364              | 1,332             | 4,040              | 488           | 714           | 340                    | 741                   |
| Richmond .....                        | 23,177                  | 13,423             | 8,097                | 2,803             | 7,814                  | 5,157              | 1,790             | 5,167              | 711           | 1,513         | 76                     | 808                   |
| Roanoke .....                         | 13,214                  | 11,189             | 7,029                | 2,311             | 6,470                  | 4,469              | 1,473             | 4,318              | 651           | 603           | 205                    | 690                   |
| Roanoke County .....                  | 14,937                  | 9,410              | 6,283                | 2,123             | 6,124                  | 4,397              | 1,468             | 2,890              | 487           | 452           | 90                     | 573                   |
| Rockingham County .....               | 11,934                  | 9,553              | 6,100                | 2,248             | 5,944                  | 4,141              | 1,475             | 3,250              | 523           | 388           | 140                    | 649                   |
| Spotsylvania County .....             | 24,116                  | 9,630              | 6,184                | 2,192             | 5,766                  | 4,205              | 1,411             | 3,502              | 451           | 764           | 91                     | 533                   |
| Stafford County .....                 | 26,850                  | 9,429              | 5,977                | 1,983             | 5,724                  | 4,042              | 1,351             | 3,321              | 542           | 590           | 117                    | 628                   |
| Suffolk .....                         | 14,093                  | 9,885              | 6,296                | 2,200             | 6,304                  | 4,411              | 1,518             | 3,169              | 444           | 393           | 101                    | 543                   |
| Virginia Beach .....                  | 71,554                  | 10,559             | 6,740                | 2,254             | 6,227                  | 4,455              | 1,417             | 3,968              | 427           | 834           | 69                     | 634                   |
| Williamsburg-James City County .....  | 10,539                  | 11,393             | 7,395                | 2,553             | 7,015                  | 4,987              | 1,730             | 4,016              | 752           | 635           | 228                    | 570                   |
| York County .....                     | 12,893                  | 9,222              | 5,927                | 2,110             | 5,550                  | 3,903              | 1,360             | 3,350              | 455           | 581           | 145                    | 569                   |

See footnotes at end of table.

Table 17.

## Per Pupil Amounts for Current Spending of Public Elementary-Secondary School Systems With Enrollments of 10,000 or More: 2008–2009—Con.

(In dollars. Detail may not add to total because of rounding. For meaning of abbreviations and symbols, see introductory text)

| Geographic area             | Enrollment <sup>1</sup> | Current spending   |                      |                   |                        |                    |                   |                    |               |               |                        |                       |
|-----------------------------|-------------------------|--------------------|----------------------|-------------------|------------------------|--------------------|-------------------|--------------------|---------------|---------------|------------------------|-----------------------|
|                             |                         | Total <sup>2</sup> | For selected objects |                   | For selected functions |                    |                   |                    |               |               |                        |                       |
|                             |                         |                    | Salaries and wages   | Employee benefits | Instruction            |                    |                   | Support services   |               |               |                        |                       |
|                             |                         |                    |                      |                   | Total <sup>2</sup>     | Salaries and wages | Employee benefits | Total <sup>2</sup> | Pupil support | Staff support | General administration | School administration |
| <b>WASHINGTON</b>           |                         |                    |                      |                   |                        |                    |                   |                    |               |               |                        |                       |
| Independent Schools:        |                         |                    |                      |                   |                        |                    |                   |                    |               |               |                        |                       |
| Auburn . . . . .            | 14,936                  | 8,923              | 5,758                | 1,905             | 5,509                  | 3,813              | 1,244             | 2,973              | 601           | 328           | 40                     | 553                   |
| Battle Ground . . . . .     | 13,268                  | 8,523              | 4,978                | 1,706             | 5,121                  | 3,443              | 1,185             | 3,065              | 505           | 319           | 83                     | 618                   |
| Bellevue . . . . .          | 17,249                  | 9,624              | 6,120                | 2,120             | 6,016                  | 4,082              | 1,345             | 3,150              | 673           | 338           | 52                     | 498                   |
| Bellingham . . . . .        | 10,652                  | 9,385              | 6,007                | 1,981             | 5,744                  | 3,982              | 1,259             | 3,198              | 677           | 493           | 69                     | 535                   |
| Bethel . . . . .            | 18,032                  | 8,889              | 5,673                | 1,892             | 5,156                  | 3,571              | 1,169             | 3,348              | 773           | 459           | 48                     | 508                   |
| Central Kitsap . . . . .    | 11,886                  | 9,805              | 6,424                | 2,101             | 6,143                  | 4,315              | 1,371             | 3,260              | 611           | 467           | 72                     | 512                   |
| Central Valley . . . . .    | 12,483                  | 8,819              | 5,747                | 2,050             | 5,361                  | 3,706              | 1,292             | 2,999              | 678           | 339           | 55                     | 583                   |
| Clover Park . . . . .       | 12,242                  | 10,711             | 6,724                | 2,281             | 6,177                  | 4,167              | 1,377             | 4,084              | 803           | 525           | 98                     | 638                   |
| Edmonds . . . . .           | 20,743                  | 8,983              | 5,881                | 1,974             | 5,495                  | 3,778              | 1,261             | 3,137              | 738           | 424           | 29                     | 509                   |
| Everett . . . . .           | 19,084                  | 9,500              | 6,126                | 1,993             | 5,843                  | 4,188              | 1,347             | 3,291              | 852           | 436           | 56                     | 507                   |
| Evergreen . . . . .         | 26,100                  | 8,959              | 5,644                | 1,888             | 5,491                  | 3,870              | 1,274             | 3,150              | 679           | 471           | 35                     | 589                   |
| Federal Way . . . . .       | 22,440                  | 9,068              | 5,818                | 1,975             | 5,762                  | 3,933              | 1,314             | 2,892              | 843           | 224           | 69                     | 572                   |
| Highline . . . . .          | 17,549                  | 10,251             | 6,503                | 2,190             | 6,156                  | 4,180              | 1,384             | 3,681              | 786           | 546           | 39                     | 646                   |
| Issaquah . . . . .          | 16,696                  | 8,495              | 5,395                | 1,831             | 5,180                  | 3,561              | 1,179             | 2,858              | 579           | 353           | 48                     | 427                   |
| Kennewick . . . . .         | 15,413                  | 8,914              | 5,591                | 1,945             | 5,754                  | 3,887              | 1,281             | 2,742              | 610           | 431           | 41                     | 425                   |
| Kent . . . . .              | 27,444                  | 8,955              | 5,491                | 1,938             | 5,443                  | 3,635              | 1,264             | 3,079              | 604           | 354           | 40                     | 655                   |
| Lake Washington . . . . .   | 23,937                  | 9,000              | 5,699                | 1,859             | 5,707                  | 3,955              | 1,250             | 2,907              | 614           | 386           | 48                     | 588                   |
| Marysville . . . . .        | 11,923                  | 9,291              | 6,020                | 1,973             | 5,593                  | 3,846              | 1,212             | 3,304              | 707           | 423           | 53                     | 574                   |
| Mukilteo . . . . .          | 14,454                  | 9,326              | 5,961                | 1,964             | 5,961                  | 4,125              | 1,328             | 2,933              | 558           | 377           | 40                     | 458                   |
| North Thurston . . . . .    | 13,924                  | 8,937              | 5,691                | 2,022             | 5,640                  | 3,910              | 1,348             | 2,894              | 574           | 390           | 75                     | 511                   |
| Northshore . . . . .        | 19,818                  | 9,262              | 6,141                | 1,960             | 5,818                  | 4,133              | 1,281             | 3,046              | 688           | 413           | 29                     | 500                   |
| Pasco . . . . .             | 13,865                  | 8,794              | 5,355                | 1,968             | 5,373                  | 3,593              | 1,240             | 3,027              | 662           | 433           | 38                     | 503                   |
| Puyallup . . . . .          | 20,911                  | 9,332              | 5,999                | 1,925             | 5,581                  | 3,821              | 1,223             | 3,365              | 683           | 457           | 69                     | 553                   |
| Renton . . . . .            | 14,024                  | 9,107              | 5,778                | 1,958             | 5,651                  | 3,854              | 1,316             | 3,078              | 674           | 432           | 55                     | 459                   |
| Richland . . . . .          | 10,599                  | 8,811              | 5,293                | 1,810             | 5,016                  | 3,418              | 1,110             | 3,384              | 628           | 332           | 49                     | 532                   |
| Seattle . . . . .           | 45,968                  | 11,543             | 7,206                | 2,325             | 6,604                  | 4,588              | 1,443             | 4,585              | 894           | 715           | 187                    | 673                   |
| South Kitsap . . . . .      | 10,315                  | 8,863              | 5,609                | 1,895             | 5,135                  | 3,545              | 1,132             | 3,357              | 761           | 351           | 80                     | 546                   |
| Spokane . . . . .           | 29,701                  | 9,814              | 6,394                | 2,100             | 6,036                  | 4,268              | 1,356             | 3,354              | 595           | 500           | 46                     | 664                   |
| Tacoma . . . . .            | 29,500                  | 10,511             | 6,846                | 2,320             | 6,261                  | 4,402              | 1,454             | 3,788              | 889           | 483           | 58                     | 704                   |
| Vancouver . . . . .         | 22,622                  | 9,186              | 5,900                | 2,033             | 5,503                  | 3,801              | 1,294             | 3,332              | 645           | 488           | 43                     | 614                   |
| Yakima . . . . .            | 14,570                  | 10,165             | 6,200                | 2,183             | 6,505                  | 4,245              | 1,467             | 3,196              | 686           | 523           | 87                     | 611                   |
| <b>WEST VIRGINIA</b>        |                         |                    |                      |                   |                        |                    |                   |                    |               |               |                        |                       |
| Independent Schools:        |                         |                    |                      |                   |                        |                    |                   |                    |               |               |                        |                       |
| Berkeley County . . . . .   | 17,214                  | 9,994              | 5,743                | 2,771             | 6,046                  | 3,859              | 1,811             | 3,383              | 404           | 383           | 136                    | 561                   |
| Cabell County . . . . .     | 12,522                  | 10,322             | 5,625                | 2,836             | 6,292                  | 3,670              | 1,784             | 3,388              | 418           | 480           | 87                     | 461                   |
| Harrison County . . . . .   | 11,192                  | 10,492             | 5,838                | 2,974             | 6,004                  | 3,524              | 1,777             | 3,913              | 473           | 682           | 159                    | 575                   |
| Kanawha County . . . . .    | 28,465                  | 10,191             | 5,980                | 2,929             | 6,220                  | 3,925              | 1,892             | 3,300              | 465           | 271           | 109                    | 547                   |
| Monongalia County . . . . . | 10,294                  | 10,490             | 6,025                | 3,061             | 6,125                  | 3,948              | 1,892             | 3,797              | 556           | 408           | 137                    | 569                   |
| Raleigh County . . . . .    | 12,316                  | 9,754              | 5,546                | 2,627             | 5,682                  | 3,577              | 1,709             | 3,490              | 461           | 393           | 205                    | 494                   |
| Wood County . . . . .       | 13,481                  | 10,274             | 5,911                | 2,957             | 6,553                  | 4,013              | 2,057             | 3,119              | 327           | 426           | 124                    | 528                   |
| <b>WISCONSIN</b>            |                         |                    |                      |                   |                        |                    |                   |                    |               |               |                        |                       |
| Independent Schools:        |                         |                    |                      |                   |                        |                    |                   |                    |               |               |                        |                       |
| Appleton Area . . . . .     | 15,235                  | 10,580             | 5,743                | 3,119             | 6,835                  | 4,426              | 2,117             | 3,400              | 514           | 467           | 101                    | 539                   |
| Eau Claire Area . . . . .   | 10,730                  | 10,637             | 5,726                | 3,239             | 6,331                  | 4,119              | 1,886             | 3,885              | 407           | 402           | 150                    | 563                   |
| Green Bay . . . . .         | 20,573                  | 10,598             | 6,207                | 2,973             | 6,630                  | 4,367              | 1,947             | 3,553              | 573           | 551           | 103                    | 705                   |
| Janesville . . . . .        | 10,571                  | 10,429             | 6,044                | 2,635             | 6,390                  | 4,386              | 1,698             | 3,676              | 668           | 449           | 141                    | 459                   |
| Kenosha . . . . .           | 22,772                  | 11,198             | 6,092                | 3,398             | 7,195                  | 4,379              | 2,455             | 3,656              | 607           | 617           | 93                     | 588                   |
| Madison . . . . .           | 24,496                  | 12,688             | 7,491                | 3,609             | 7,592                  | 5,033              | 2,314             | 4,692              | 849           | 686           | 178                    | 788                   |
| Milwaukee . . . . .         | 85,381                  | 13,444             | 6,371                | 3,915             | 7,632                  | 4,303              | 2,154             | 5,278              | 648           | 833           | 358                    | 669                   |
| Oshkosh Area . . . . .      | 10,331                  | 10,163             | 5,612                | 3,003             | 6,531                  | 4,181              | 2,052             | 3,339              | 490           | 440           | 130                    | 498                   |
| Racine . . . . .            | 21,172                  | 11,266             | 6,066                | 3,258             | 7,137                  | 4,412              | 2,332             | 3,755              | 643           | 534           | 146                    | 508                   |
| Sheboygan Area . . . . .    | 10,336                  | 11,780             | 6,966                | 3,379             | 8,016                  | 5,228              | 2,482             | 3,459              | 670           | 432           | 242                    | 614                   |
| Waukesha . . . . .          | 12,990                  | 10,753             | 6,045                | 2,865             | 7,043                  | 4,694              | 2,190             | 3,381              | 449           | 342           | 226                    | 567                   |
| <b>WYOMING</b>              |                         |                    |                      |                   |                        |                    |                   |                    |               |               |                        |                       |
| Independent Schools:        |                         |                    |                      |                   |                        |                    |                   |                    |               |               |                        |                       |
| Laramie County 1 . . . . .  | 12,933                  | 13,588             | 8,438                | 3,181             | 8,110                  | 5,408              | 1,981             | 5,070              | 823           | 1,020         | 90                     | 785                   |
| Natrona County . . . . .    | 11,989                  | 13,810             | 8,514                | 3,299             | 8,346                  | 5,526              | 2,130             | 5,065              | 739           | 1,166         | 85                     | 760                   |

<sup>1</sup> Enrollments reflect fall 2008 memberships reported to the National Center for Education Statistics in the Public Elementary-Secondary Education Agency Universe Survey.<sup>2</sup> Includes amounts not shown separately.

Notes: See Appendix B for a description of state-specific reporting anomalies. Payments to other school systems are excluded in this table. Expenditure for adult education, community services, and other non-elementary-secondary programs are also excluded. Due to enrollments under 10,000, Maine and Vermont are not shown on the individual unit tables.

Source: 2009 Annual Survey of Local Government Finances—School Systems. Data are not subject to sampling error, but for information on nonsampling error and definitions, see introductory text. Data users who create their own estimates from these tables should cite the U.S. Census Bureau as the source of the original data only.



Table 18.

**Population, Enrollment, and Personal Income by State: 2008 and 2009**

(Detail may not add to total because of rounding. For meaning of abbreviations and symbols, see introductory text)

| Geographic area                | State population (thousands) <sup>1</sup> |                | Elementary-secondary enrollment |                   | Personal income (calendar year, million dollars) <sup>2</sup> |                   |
|--------------------------------|---|----------------|---------------------------------|-------------------|---|-------------------|
|                                | 2009                                      | 2008           | 2009 <sup>3</sup>               | 2008 <sup>4</sup> | 2008  | 2007              |
| <b>United States . . . . .</b> | <b>307,007</b>                            | <b>304,375</b> | <b>48,238,962</b>               | <b>48,396,076</b> | <b>12,379,745</b>   | <b>11,879,836</b> |
| Alabama . . . . .              | 4,709                                     | 4,678          | 745,668                         | 742,919           | 158,568   | 152,136           |
| Alaska . . . . .               | 698                                       | 688            | 130,236                         | 130,624           | 30,550  | 28,030            |
| Arizona . . . . .              | 6,596                                     | 6,499          | 981,722                         | 987,332           | 224,230   | 218,639           |
| Arkansas . . . . .             | 2,889                                     | 2,868          | 474,423                         | 476,110           | 93,762  | 89,576            |
| California . . . . .           | 36,962                                    | 36,580         | 6,165,884                       | 6,188,761         | 1,610,932   | 1,572,271         |
| Colorado . . . . .             | 5,025                                     | 4,935          | 812,415                         | 797,167           | 214,727   | 205,548           |
| Connecticut . . . . .          | 3,518                                     | 3,503          | 546,925                         | 551,303           | 200,536   | 194,069           |
| Delaware . . . . .             | 885                                       | 876            | 116,804                         | 114,062           | 35,755  | 34,537            |
| District of Columbia . . . . . | 600                                       | 590            | 44,331                          | 58,191            | 40,350  | 37,554            |
| Florida . . . . .              | 18,538                                    | 18,424         | 2,623,067                       | 2,645,680         | 737,950   | 713,490           |
| Georgia . . . . .              | 9,829                                     | 9,698          | 1,649,598                       | 1,646,010         | 341,530   | 329,984           |
| Hawaii . . . . .               | 1,295                                     | 1,288          | 179,478                         | 179,897           | 54,612  | 52,253            |
| Idaho . . . . .                | 1,546                                     | 1,528          | 267,951                         | 265,844           | 50,376  | 49,231            |
| Illinois . . . . .             | 12,910                                    | 12,843         | 2,116,919                       | 2,104,806         | 554,223   | 533,162           |
| Indiana . . . . .              | 6,423                                     | 6,388          | 1,028,316                       | 1,033,375         | 223,204   | 213,875           |
| Iowa . . . . .                 | 3,008                                     | 2,994          | 487,559                         | 485,114           | 114,436   | 106,504           |
| Kansas . . . . .               | 2,819                                     | 2,797          | 470,160                         | 467,458           | 112,271   | 103,845           |
| Kentucky . . . . .             | 4,314                                     | 4,288          | 669,858                         | 666,019           | 138,791   | 132,198           |
| Louisiana . . . . .            | 4,492                                     | 4,452          | 662,774                         | 662,971           | 169,541   | 154,652           |
| Maine . . . . .                | 1,318                                     | 1,320          | 186,742                         | 194,950           | 48,200  | 46,142            |
| Maryland . . . . .             | 5,699                                     | 5,659          | 843,781                         | 845,700           | 273,934   | 264,368           |
| Massachusetts . . . . .        | 6,594                                     | 6,544          | 932,437                         | 937,677           | 333,906   | 322,652           |
| Michigan . . . . .             | 9,970                                     | 10,003         | 1,555,611                       | 1,677,279         | 353,296   | 343,585           |
| Minnesota . . . . .            | 5,266                                     | 5,231          | 803,097                         | 809,334           | 226,159   | 216,436           |
| Mississippi . . . . .          | 2,952                                     | 2,940          | 491,194                         | 493,302           | 90,354  | 86,314            |
| Missouri . . . . .             | 5,988                                     | 5,956          | 898,568                         | 900,195           | 218,993   | 207,553           |
| Montana . . . . .              | 975                                       | 968            | 141,609                         | 142,695           | 34,111  | 32,476            |
| Nebraska . . . . .             | 1,797                                     | 1,782          | 292,161                         | 290,912           | 71,485  | 67,078            |
| Nevada . . . . .               | 2,643                                     | 2,616          | 430,985                         | 428,776           | 104,829   | 105,099           |
| New Hampshire . . . . .        | 1,325                                     | 1,322          | 197,934                         | 195,668           | 57,617  | 56,205            |
| New Jersey . . . . .           | 8,708                                     | 8,663          | 1,359,082                       | 1,359,949         | 446,884   | 434,948           |
| New Mexico . . . . .           | 2,010                                     | 1,987          | 328,737                         | 329,045           | 66,724  | 63,182            |
| New York . . . . .             | 19,541                                    | 19,468         | 2,696,860                       | 2,727,552         | 936,528   | 925,063           |
| North Carolina . . . . .       | 9,381                                     | 9,247          | 1,452,064                       | 1,425,076         | 328,578   | 316,023           |
| North Dakota . . . . .         | 647                                       | 641            | 94,653                          | 94,959            | 26,615  | 23,408            |
| Ohio . . . . .                 | 11,543                                    | 11,528         | 1,729,072                       | 1,743,920         | 416,311   | 405,236           |
| Oklahoma . . . . .             | 3,687                                     | 3,644          | 644,549                         | 641,682           | 134,528   | 123,889           |
| Oregon . . . . .               | 3,826                                     | 3,783          | 561,970                         | 564,128           | 139,205   | 133,405           |
| Pennsylvania . . . . .         | 12,605                                    | 12,566         | 1,695,581                       | 1,726,485         | 507,908   | 485,103           |
| Rhode Island . . . . .         | 1,053                                     | 1,054          | 141,521                         | 143,812           | 43,971  | 42,356            |
| South Carolina . . . . .       | 4,561                                     | 4,503          | 714,290                         | 710,685           | 148,370   | 141,244           |
| South Dakota . . . . .         | 812                                       | 805            | 126,624                         | 121,606           | 31,576  | 29,034            |
| Tennessee . . . . .            | 6,296                                     | 6,241          | 970,908                         | 963,264           | 219,025   | 210,838           |
| Texas . . . . .                | 24,782                                    | 24,304         | 4,647,205                       | 4,581,517         | 967,449   | 878,139           |
| Utah . . . . .                 | 2,785                                     | 2,727          | 532,433                         | 556,314           | 88,901  | 84,709            |
| Vermont . . . . .              | 622                                       | 621            | 88,101                          | 89,662            | 24,368  | 23,413            |
| Virginia . . . . .             | 7,883                                     | 7,795          | 1,235,064                       | 1,230,857         | 348,894   | 333,167           |
| Washington . . . . .           | 6,664                                     | 6,566          | 1,036,127                       | 1,029,777         | 287,148   | 271,008           |
| West Virginia . . . . .        | 1,820                                     | 1,815          | 281,908                         | 281,735           | 57,193  | 54,556            |
| Wisconsin . . . . .            | 5,655                                     | 5,628          | 867,035                         | 867,929           | 213,379   | 207,201           |
| Wyoming . . . . .              | 544                                       | 533            | 86,971                          | 85,991            | 26,963  | 24,457            |

<sup>1</sup> U.S. Department of Commerce, U.S. Census Bureau; Internet release date: December 2009.<sup>2</sup> U.S. Department of Commerce, Bureau of Economic Analysis; Internet release dates (for revised state personal income estimates): September 20, 2010 (2008 data) and March 25, 2010 (2007 data).<sup>3</sup> Enrollments represent fall 2008 memberships collected by the National Center for Education Statistics on the Common Core of Data Agency file—"Local Education Agency (School District) Universe Survey: 2008–2009." Enrollments for private charter schools, state educational facilities, and federal school systems have been excluded.<sup>4</sup> Enrollments represent fall 2007 memberships collected by the National Center for Education Statistics on the Common Core of Data Agency file—"Local Education Agency (School District) Universe Survey: 2007–08." Enrollments for private charter schools, state educational facilities, and federal school systems have been excluded.

Note: Totals for the United States include all 50 states and the District of Columbia.

Source: U.S. Census Bureau, 2009 Annual Survey of Local Government Finances—School Systems. Data are not subject to sampling error, but for information on nonsampling error and definitions, see introductory text. Data users who create their own estimates from these tables should cite the U.S. Census Bureau as the source of the original data only.



# Appendix A.

## Definitions of Selected Terms

---

Major categories for the U.S. Census Bureau's classification of government finances, as applicable to school systems, are defined below.

**Capital Outlay.** Direct expenditure for construction of buildings, roads, and other improvements undertaken either on a contractual basis by private contractors or through a government's own staff (i.e., force account); for purchases of equipment, land, and existing structures; and for payments on capital leases. Includes amounts for additions, replacements, and major alterations to fixed works and structures. However, expenditure for maintenance and repairs to such works and structures is classified as current spending.

**Cash and Deposits.** Cash on hand and on deposit, including any savings and other time deposits, as well as demand deposits.

**Cash and Security Holdings.** Cash, deposits, and government and private securities (bonds, notes, stocks, mortgages, etc.), except holdings of agency and private trust funds. Does not include interfund loans, receivables, and the value of real property and other fixed assets.

**Construction.** Production of fixed works and structures and additions, replacements, and major alterations thereto, including planning and design of specific projects, site improvements, and provision of equipment and facilities that are integral parts of a structure. Includes both construction undertaken either on a contractual basis by private contractors or through a government's own staff (i.e., force account).

**Contributions From Parent Government.** Tax receipts and other amounts appropriated by a parent government and transferred to its dependent school system. Excludes intergovernmental revenue, current charges, and miscellaneous general revenue.

**Current Charges.** Amounts received from the public for performance of specific services benefitting the person charged and from sales of commodities and services. Includes school lunch sales (gross), tuition paid by individuals, revenue from the sale and rental of textbooks, transportation fees, and receipts from centrally administered student activity funds. Excludes amounts received from other governments and interfund transfers.

**Current Operation.** Direct expenditure for salaries, employee benefits, purchased professional and technical services, purchased property and other services, and supplies. It includes gross school system expenditure for

instruction, support services, and noninstructional functions. It excludes expenditure for debt service, capital outlay, and reimbursement to other governments (including other school systems). Also excluded are payments made on behalf of the school system by other governments including employee retirement payments made by state governments to state retirement funds and to social security. Employer contributions made by those few school systems that have their own retirement systems (such as the Chicago Board of Education and the Denver Public School System) into their own retirement funds are excluded. Current operation expenditure is a standard classification item used in all Census Bureau government finance reports.

**Current Spending.** Comprises current operation expenditure (as defined above), payments made by the state government on behalf of school systems, and transfers made by school systems into their own retirement funds. This classification is used only in Census Bureau education reports in an effort to provide statistics for users who wish to make interstate comparisons. It is not used in other government finance reports to avoid double-counting expenditure between levels of government and funds. While expenditure made by the state government on behalf of the school systems is available on a state aggregate basis, it is frequently not available for each school system in given states. Therefore, these payments are included under current spending in the tables which display state totals and are often estimated for the local school systems to be included in the tables which display individual school units. Appendix B identifies this anomaly on a state-by-state basis.

**Debt.** Short- and long-term credit obligations of a school system or that portion of a parent government's credit obligations devoted to a dependent system. Excludes non-interest-bearing short-term obligations, interfund obligations, amounts owed in a trust or agency capacity, leases, advances, and contingent loans from other governments, and rights of individuals to benefits from school system employee-retirement funds.

**Debt Outstanding at the End of Fiscal Year.** All debt obligations remaining unpaid at the end of the fiscal year.

**Elementary-Secondary Education.** Prekindergarten through twelfth grade regular, special, and vocational education, as well as cocurricular, community service, and adult education programs provided by a public school system. The financial activities of these systems for all instruction, support service, and noninstructional activities are included in this category.

**Employee Benefit Expenditure.** Amounts paid by the school system for fringe benefits. These amounts are not included in salaries and wages paid directly to employees. Includes contributions on behalf of employees for retirement coverage, social security, group health and life insurance, tuition reimbursement, worker's compensation, and unemployment compensation.

**Enrollment.** Count of pupils on pupil rolls in the fall of the school system's fiscal year for which data are shown.

**Equipment.** Apparatus, furnishings, motor vehicles, office machines, and the like having an expected life of more than 5 years. Equipment expenditure consists only of amounts for purchase of equipment, including both additional equipment and replacements. Expenditure for facilities that are integral parts of structures is classified as expenditure for construction or for purchase of land and existing structures.

**Expenditure.** All amounts of money paid out by a school system—net of recoveries and other correcting transactions—other than for retirement of debt, purchase of securities, extension of loans, and agency transactions. Note that expenditure includes only external transactions of a school system and excludes noncash transactions, such as the provision of perquisites or other payments in-kind.

**Federal Aid—Direct.** Aid from project grants for programs such as Impact Aid, Indian Education, Head Start, Follow Through, Magnet Schools, Dropout Demonstration Assistance, and Gifted and Talented.

*Impact Aid.* Revenue authorized to assist in the construction (P.L. 81-815) and operation (P.L.-874) of schools in areas affected by federal activities.

**Federal Aid Distributed by State Governments.** Aid from formula grants distributed through state government agencies. Includes revenue from such programs as:

*Child Nutrition Programs.* Payments by the Department of Agriculture for the National School Lunch, Special Milk, School Breakfast, and a la Carte programs. Excludes the value of donated commodities.

*Compensatory (Title I) Programs.* Revenue authorized by Title I of the Elementary-Secondary Education Act (P.L. 102-382). Includes basic, concentration, and migratory education grants.

*Special Education Programs.* Revenue awarded under the Individuals with Disabilities Act (PL 105-17). Includes formula grants authorized in Part B of this legislation but excludes project grants authorized in Part D. Revenue from this excluded project grant is included in Federal Aid—Direct.

*Vocational Programs.* Revenue from the Carl D. Perkins Vocational Education Act. Includes revenue from Title II (Basic Grants) and Title III-E (Tech-Prep Education).

*Other Federal Aid Distributed by the State.* Includes revenue from other formula grant programs distributed through state governments, such as the Adult Education Act (Part B), Title V, Part A grants sanctioned by the Elementary-Secondary Education Act, Drug Free Schools authorized by Title IV-A of the Elementary-Secondary Education Act, and Mathematics, Science, and Teacher Quality (Title II-A and Title II-B of the Elementary-Secondary Education Act).

*Nonspecified Federal Aid Distributed by the State.* Federal revenue amounts that pertain to more than one of the above categories but which reporting units could not provide distinct amounts into these categories. This revenue is included in "nonspecified" instead of "other."

**Fiscal Year.** The 12-month period at the end of which the school district determines its financial condition and the results of its operations and closes its books.

**Fixed Charges.** Charges of a generally recurrent nature which are not readily allocable to another function. Such charges include employee benefits, retirement and insurance programs, and worker's compensation.

**Instruction Expenditure.** Relates to the instruction function (Function 1000) defined in "Financial Accounting for Local and State School Systems," National Center for Education Statistics, 2009. Instruction presented under the current operation or current spending headings includes payments from all funds for salaries, employee benefits (paid by school system only if under "current operation" or paid by both school and state if under "current spending"), supplies, materials, and contractual services. It excludes capital outlay, debt service, and interfund transfers. Instruction covers regular, special, and vocational programs offered in both the regular school year and summer school. It excludes instructional, student, and other support activities, as well as adult education, community services, and student enterprise activities.

**Instructional Equipment.** Expenditure for all equipment recorded by school systems in general or operating funds under the "instruction" function.

**Interest Earnings.** Interest earned on deposits and securities including amounts for accrued interest on investment securities sold. However, receipts for accrued interest on bonds issued are classified as offsets to interest expenditure. Note that interest earnings shown under elementary-secondary revenue do not include earnings on assets of employee-retirement systems.

**Interest Expenditure.** Amounts paid for use of borrowed money.

**Long-Term Debt.** Debt payable more than one year after date of issue.

**Long-Term Debt Issued.** The par value of long-term debt obligations incurred during the fiscal period concerned, including funding and refunding obligations. Debt obligations authorized but not actually incurred during the fiscal period are not included.

**Long-Term Debt Retired.** The par value of long-term debt obligations liquidated by repayment or exchange, including debt retired by refunding operations.

**Nonelementary-Secondary Programs.** Comprises expenditure by a school district for the operation of community services (e.g., swimming pools, public libraries, programs for the elderly, and child care centers); adult education classes; and other activities not related to elementary-secondary education, such as community college programs.

**Other Current Spending.** Current spending for other than elementary-secondary education instruction and support services activities. Included in this category are food services, enterprise operations, community services, and adult education expenditure.

**Payments to Other Governments.** Payments made to states, counties, cities, and special district school housing authorities including repayment of loans and debt service payments to entities that incur debt instead of the school system. "Payments to Other School Systems" is included in this category in the tables that display individual school systems but excluded (to avoid double counting) in the state aggregate tables.

**Payments to Other School Systems.** Payments to in-state and out-of-state public school systems for tuition, transportation, data processing, or other purchased services. These amounts are excluded from state aggregate tables but included in "Payments to Other Governments" in the individual unit tables.

**Property Taxes.** Taxes conditioned on ownership of property and measured by its value. Includes general property taxes relating to property as a whole, taxed at a single rate or at classified rates according to the class of property. Property refers to real property (e.g., land and structures), as well as personal property. Personal property can be either tangible (e.g., automobiles and boats) or intangible (e.g., bank accounts and stocks and bonds).

**Public School Systems.** Includes independent school district governments and dependent school systems. Independent school district governments are organized local entities providing public elementary, secondary, special,

and vocational-technical education which, under the law, have sufficient administrative and fiscal autonomy to qualify as governments. Dependent school systems lack sufficient autonomy to be counted as separate governments and are classified as dependent agencies of some other government—a county, municipality, township, or state government.

**Purchase of Land and Existing Structures.** Expenditure for the acquisition of land and existing buildings including purchases of rights-of-way, payments on capital leases, title searches, and similar activities associated with real property purchase transactions.

**Revenue.** All amounts of money received by a school system from external sources—net of refunds and other correcting transactions—other than from issuance of debt, liquidation of investments, or as agency and private trust transactions. Note that revenue excludes noncash transactions, such as receipt of services, commodities, or other "receipts in-kind."

**Salaries and Wages.** Amounts paid for compensation of school system officers and employees. Consists of gross compensation before deductions for withheld taxes, retirement contributions, or other purposes.

**School Lunch Charges.** Gross collections from cafeteria sales to children and adults.

**Short-Term Debt.** Interest-bearing debt payable within one year from date of issue, such as bond anticipation notes, bank loans, and tax anticipation notes and warrants. Includes obligations having no fixed maturity date if payable from a tax levied for collection in the year of their issuance.

**State Aid.** State revenue paid to the school system for any purpose, restricted or unrestricted, including the following:

*Capital Outlay/Debt Service.* Revenue paid for school construction and building aid including amounts to help the school systems pay for servicing debt.

*Compensatory Programs.* Revenue for "at risk" or other economically disadvantaged students including migratory children. Also includes monies from state programs directed toward the attainment of basic skills and categorical education excellence and quality education programs that provide more than staff enhancements—such as materials, resource centers, and equipment.

*General Formula Assistance.* Revenue from general non-categorical state assistance programs such as foundation, minimum or basic formula support, apportionment, equalization, flat or block grants, and state public school fund distributions. This category also includes revenue dedicated from major state taxes, such as income and sales taxes.

*Payments on Behalf of Local Education Agency (LEA).* State payments that benefit school systems but are not paid directly to school systems. Includes amounts transferred into state teacher or public employee retirement funds, as well as into funds for other kinds of employee benefits, such as group health, life, and unemployment compensation. This category also includes state payments for textbooks, school buses, and telecommunications that are provided to public school systems.

*Special Education Programs.* Revenue for the education of physically and mentally handicapped students.

*Staff Improvement Programs.* Revenue for programs designed to improve the quantity and quality of school system staff. Examples include programs for additional teacher units, teacher benefits such as retirement and social security contributions paid directly to the school system, mentor teachers, teacher induction, staff development contracts and stipends, career ladder contracts, in-service training, health insurance, principal leadership, teacher quality contracts, and salaries for specific types of instructional and support staff.

*Transportation Programs.* Payments for various state transportation aid programs, such as those that compensate the school system for part of its transportation expense and those that provide reimbursement for transportation salaries or school bus purchase.

*Vocational Programs.* Revenue for state vocational education assistance programs including career education programs.

*Other State Aid.* All other state revenue that is paid directly to the school systems including funds for bilingual education, gifted and talented programs, food services, debt services, instructional materials, textbooks, computer equipment, library resources, guidance and psychological services, driver education, energy conservation, enrollment increases and losses, health, alcohol and drug abuse, AIDS, child abuse, summer school, prekindergarten and early childhood, adult education (excluding vocational), desegregation, private schools, safety and law enforcement, and community services. In cases where these programs are covered under a state government's general formula assistance program, revenue will be shown under "general formula assistance" instead of under this category.

*Nonspecified State Aid.* State revenue amounts that pertain to more than one of the above categories but which reporting units could not provide distinct amounts into these categories. This revenue is included in "nonspecified" instead of "other."

**Support Services Expenditure.** Relates to support services functions (Function 2000) defined in "Financial Accounting for Local and State School Systems," National Center for Education Statistics, 2009. Support services presented under the current operation or current spending headings include payments from all funds for salaries, employee benefits (paid by school system only if under "current operation" or paid by both school and state if under "current spending"), supplies, materials, and contractual services. It excludes capital outlay, debt service, and interfund transfers. It includes expenditure for the following functions:

*General Administration.* (Function 2300) Expenditure for board of education and executive administration (office of the superintendent) services.

*Instructional Staff Support.* (Function 2200) Expenditure for supervision of instruction service improvements, curriculum development, instructional staff training, and media, library, audiovisual, television, and computer-assisted instruction services.

*Operation and Maintenance of Plant.* (Function 2600) Expenditure for building services (heating, electricity, air conditioning, property insurance), care and upkeep of grounds and equipment, nonstudent transportation vehicle operation and maintenance, and security services.

*Pupil Support Services.* (Function 2100) Expenditure for attendance record-keeping, social work, student accounting, counseling, student appraisal, record maintenance, and placement services. This category also includes medical, dental, nursing, psychological, and speech services.

*Pupil Transportation Services.* (Function 2700) Expenditure for the transportation of public school students including vehicle operation, monitoring riders, and vehicle servicing and maintenance.

*School Administration.* (Function 2400) Expenditure for the office of principal services.

*Other Support Services.* Expenditure for central/business support (Function 2500) and other support (Function 2900) services. Business support services include payments for fiscal services (budgeting, receiving and disbursing funds, payroll, internal auditing, and accounting), purchasing, warehousing, supply distribution, printing, publishing, and duplicating services. Central support services include planning, research, development, and evaluation services. They also include information services, staff services (recruitment, staff accounting, noninstructional in-service training, staff health services), and data processing services.

*Nonspecified Support Services.* Expenditure that pertains to more than one of the above categories. In some cases, reporting units could not provide distinct expenditure amounts for each support services category. This expenditure is included in “nonspecified” instead of “other support services.”

**Taxes.** Compulsory contributions exacted by a school system for public purposes, except employee and employer assessments for retirement and social insurance

purposes, which are classified as insurance trust revenue. All tax revenue is classified as general revenue and comprises amounts received (including interest and penalties but excluding protested amounts and refunds) from all taxes imposed by a government. Note that school system tax revenue excludes any amounts from shares of state-imposed-and-collected taxes, which are classified as inter-governmental revenue.

# Appendix B.

## Notes Relating to Education Finance Data

---

The characteristics of elementary-secondary school finance data are influenced by accounting requirements mandated by each state education agency. The level of financial detail that school systems must maintain varies from state to state. Different state financing methods, such as making payments on behalf of school systems to fund teacher retirement, and the use of different accounting handbooks also cause variation. This variation creates differences in the content of information presented in this report. This appendix describes, on a state-by-state basis, these differences and adjustments made to improve data comparability.

### ALASKA

“Payments to other school systems” cannot be isolated in the Alaska school finance reporting system. These amounts are usually minor. They will slightly inflate the current spending amounts presented for both state aggregates and individual school systems.

Payments made by the state government into the state retirement system on behalf of Alaska school systems are included in the tables that display state totals of elementary-secondary education finances. These payments have been estimated for local school systems and appear in the tabular detail for state revenue and expenditure of individual school systems.

### ARIZONA

“Payments to other school systems” cannot be isolated in the Arizona school finance reporting system. These amounts are usually minor. They will slightly inflate the current spending amounts presented for both state aggregates and individual school systems.

The state financial reporting system does not isolate capital outlay payments for the purchase of land and existing structures. These amounts are included with amounts shown for “construction.”

### ARKANSAS

Changes to state and local revenue, effective in FY 1999, reflect consistency with the classification of the 25-mill uniform rate of ad valorem property tax (Amendment 74 of the Arkansas Constitution) as state revenue in the state and local government finance survey.

Payments made by the state government into the state retirement system on behalf of Arkansas school systems, as well as payments for various state-supported programs are included in the tables that display state totals of

elementary-secondary education finances. These payments have been estimated for local school systems and appear in the tabular detail for state revenue and expenditure of individual school systems.

### CALIFORNIA

Payments made by the state government into the state retirement system on behalf of California school systems are included in the tables that display state totals of elementary-secondary education finances. These payments have been estimated for local school systems and appear in the tabular detail for state revenue and expenditure of individual school systems.

### CONNECTICUT

The state financial reporting system does not isolate capital outlay payments for the purchase of land and existing structures. These amounts are included with amounts shown for “construction.”

Payments made by the state government into the state retirement system on behalf of Connecticut school systems are included in the tables that display state totals of elementary-secondary education finances. These payments have been estimated for local school systems and appear in the tabular detail for state revenue and expenditure of individual school systems.

Debt information for some dependent city and town school districts in Connecticut is not available and thus not reported in the data.

### DELAWARE

The state financial reporting system does not isolate capital outlay payments for the purchase of land and existing structures. These amounts are included with amounts shown for “construction.”

### DISTRICT OF COLUMBIA

The District of Columbia’s financial reporting system does not isolate capital outlay payments for the purchase of land and existing structures. These payments are included in “construction.”

### FLORIDA

“Payments to other school systems” cannot be isolated in the Florida school finance reporting system. These amounts are usually minor. They will slightly inflate the current spending amounts presented for both state aggregates and individual school systems.



## GEORGIA

Special Education, Vocational, and non-ARRA related Compensatory (Title I) federal grants cannot be isolated in the Georgia accounting structure. These amounts are included in “other and nonspecified” federal revenue in Tables 2 and 15 of this report.

Payments made by the state government into the state retirement system on behalf of Georgia school systems are included in the tables that display state totals of elementary-secondary education finances. These payments are included in both the state aggregate tables that display elementary-secondary school finance data and the tabular detail for state revenue and expenditure of individual school systems.

## IDAHO

The state financial reporting system does not isolate capital outlay payments for the purchase of land and existing structures. These amounts are included with amounts shown for “construction.”

“Payments to other school systems” cannot be isolated in the Idaho school finance reporting system. These amounts are usually minor. They will slightly inflate the current spending amounts presented for both state aggregates and individual school systems.

Payments made by the state government for unemployment insurance on behalf of Idaho school systems are included in the tables that display state totals of elementary-secondary education finances. These payments are included in both the state aggregate tables that display elementary-secondary school finance data and the tabular detail for state revenue and expenditure of individual school systems.

## ILLINOIS

The state financial reporting system does not isolate capital outlay payments for the purchase of land and existing structures. These amounts are included with amounts shown for “construction.”

Payments made by the state government into the state’s public school retirement systems on behalf of Illinois school districts, and state payments for textbooks and transportation are included in the tables that display state totals of elementary-secondary education finances. These payments have been estimated for local school systems and appear in the tabular detail for state revenue and expenditure of individual school systems.

Illinois corporate personal property replacement tax revenue is included as state rather than local revenue in this report.

## INDIANA

Payments made by the state government into the state retirement system on behalf of Indiana school corporations are included in the tables that display state totals of elementary-secondary education finances. These payments have been estimated for local school systems and appear in the tabular detail for state revenue and expenditure of individual school systems.

## KANSAS

Special Education federal grants cannot be isolated in the Kansas accounting structure. These amounts are included in “other and nonspecified” federal revenue in Tables 2 and 15 of this report.

Payments made by the state government into the state retirement system for school employees on behalf of Kansas school systems are included in the tables that display state totals of elementary-secondary education finances. These payments are included in both the state aggregate tables that display elementary-secondary school finance data and the tabular detail for state revenue and expenditure of individual school systems.

## KENTUCKY

Special Education, Vocational, and non-ARRA related Compensatory (Title I) federal grants cannot be isolated in the Kentucky accounting structure. These amounts are included in “other and nonspecified” federal revenue in Tables 2 and 15 of this report.

Payments made by the state government into the state teachers’ retirement system and for health and life insurance on behalf of Kentucky school systems are included in the tables that display state totals of elementary-secondary education finances. These payments have been estimated for local school systems and appear in the tabular detail for state revenue and expenditure of individual school systems.

## MAINE

Payments made by the state government into the state retirement system on behalf of Maine school systems are included in the tables that display state totals of elementary-secondary education finances. These payments have been estimated for local school systems and appear in the tabular detail for state revenue and expenditure of individual school systems.

## MARYLAND

Payments made by the state government into state retirement funds on behalf of Maryland school systems are included in the financial statements sent to the state

education agency. These payments are included in both the state aggregate tables that display elementary-secondary school finance data and the tabular detail for state revenue and expenditure of individual school systems.

#### MASSACHUSETTS

Payments made by the state government into the state retirement system on behalf of Massachusetts school systems are included in the tables that display state totals of elementary-secondary education finances. These payments have been estimated for local school systems and appear in the tabular detail for state revenue and expenditure of individual school systems.

#### MINNESOTA

The state financial reporting system does not isolate capital outlay payments for the purchase of land and existing structures. These amounts are included with amounts shown for "construction."

#### MISSISSIPPI

The state financial reporting system does not isolate capital outlay payments for the purchase of land and existing structures. These amounts are included with amounts shown for "construction."

"Payments to other school systems" cannot be isolated in the Mississippi school finance reporting system. These amounts are usually minor. They will slightly inflate the current spending amounts presented for both state aggregates and individual school systems.

#### MISSOURI

Missouri's Proposition C sales tax revenue is included as state rather than local revenue in this report.

#### NEVADA

The Local School Support sales tax is included as a state revenue source rather than as a local sales tax. Revenue from the Governmental Services motor vehicle privilege tax is also included under state source revenue. The public utility franchise tax is classified as a public utility tax of the local school districts.

#### NEW HAMPSHIRE

Payments made by the state government into the state retirement system for teachers on behalf of New Hampshire school systems are included in the tables that display state totals of elementary-secondary education finances. These payments have been estimated for local school systems and appear in the tabular detail for state revenue and expenditure of individual school systems.

#### NEW JERSEY

Payments made by the state government for employer contributions to the Teachers' Pension and Annuity Fund and for social security payments on behalf of New Jersey school systems are included in the tables that display state totals of elementary-secondary education finances. These payments are also included in the tabular detail for state revenue and expenditure of individual school systems.

#### NORTH CAROLINA

Prekindergarten enrollments are not included in North Carolina's enrollment data. This will slightly inflate their state-level per-pupil amounts (Tables 8 and 11) and the per-pupil amounts for North Carolina school districts with missing prekindergarten enrollments (Table 17).

State payments on behalf of North Carolina school systems for textbooks and the purchase of school buses are included in the financial statements sent to the state education agency. These payments are included in both the state aggregate tables that display elementary-secondary school finance data and the tabular detail for state revenue and expenditure of individual school systems.

#### OHIO

Compensatory (Title I) federal grants cannot be isolated in the Ohio accounting structure. These amounts are included in "other and nonspecified" federal revenue in Tables 2 and 15 of this report.

#### OKLAHOMA

Payments made by the state government into the state retirement fund on behalf of Oklahoma school systems are included in the tables that display state totals of elementary-secondary education finances. These payments have been estimated for local school systems and appear in the tabular detail for state revenue and expenditure of individual school systems.

#### RHODE ISLAND

Payments made by the state government into the state retirement fund on behalf of Rhode Island school systems are included in the tables that display state totals of elementary-secondary education finances. These payments have been estimated for local school systems and appear in the tabular detail for state revenue and expenditure of individual school systems.

#### SOUTH CAROLINA

Payments made by the state government for student testing, textbooks, and transportation on behalf of South Carolina school systems are included in the tables that display

state totals of elementary-secondary education finances. These payments have been estimated for local school systems and appear in the tabular detail for state revenue and expenditure of individual school systems.

#### SOUTH DAKOTA

The state financial reporting system does not isolate capital outlay payments for the purchase of land and existing structures. These amounts are included with amounts shown for "construction."

Payments made by the state government on behalf of South Dakota school systems for telecommunications are included in the tables that display state totals of elementary-secondary education finances. These payments are also included in the tabular detail for state revenue and expenditure of individual school systems.

#### TEXAS

Payments made by the state government on behalf of Texas school systems into the state school employees' retirement fund, and payments for textbooks and transportation are included in the tables that display state totals of elementary-secondary education finances. These payments have been estimated for local school systems and appear in the tabular detail for state revenue and expenditure of individual school systems.

#### UTAH

Expenditure for adult education in Utah cannot be isolated in the state finance reporting system. These amounts will slightly inflate the "instruction" and "support service" totals

presented at both the state aggregate and individual school system level.

#### VERMONT

Payments made by the state government for employee benefits on behalf of Vermont school systems are included in the tables that display state totals of elementary-secondary education finances. These payments have been estimated for the local school systems and appear in the tabular detail for state revenue and expenditure of individual school systems.

#### WEST VIRGINIA

Special Education and Vocational federal grants cannot be isolated in the West Virginia accounting structure. These amounts are included in "other and nonspecified" federal revenue in Tables 2 and 15 of this report.

Payments made by the state government into the state teachers' and public employees' retirement funds on behalf of West Virginia school systems are included in the tables that display state totals of elementary-secondary education finances. These payments have been estimated for local school systems and appear in the tabular detail for state revenue and expenditure of individual school systems.

#### WISCONSIN

Expenditure for adult education in Wisconsin cannot be isolated in the state finance reporting system. These amounts will slightly inflate the "instruction" and "support service" totals presented at both the state aggregate and individual school system level.

# Appendix C.

## Two-Letter State Abbreviations

---

| <b>STATE</b>         | <b>ABBREVIATION</b> | <b>STATE</b>   | <b>ABBREVIATION</b> |
|----------------------|---------------------|----------------|---------------------|
| Alabama              | AL                  | Montana        | MT                  |
| Alaska               | AK                  | Nebraska       | NE                  |
| Arizona              | AZ                  | Nevada         | NV                  |
| Arkansas             | AR                  | New Hampshire  | NH                  |
| California           | CA                  | New Jersey     | NJ                  |
| Colorado             | CO                  | New Mexico     | NM                  |
| Connecticut          | CT                  | New York       | NY                  |
| Delaware             | DE                  | North Carolina | NC                  |
| Florida              | FL                  | North Dakota   | ND                  |
| Georgia              | GA                  | Ohio           | OH                  |
| Hawaii               | HI                  | Oklahoma       | OK                  |
| Idaho                | ID                  | Oregon         | OR                  |
| Illinois             | IL                  | Pennsylvania   | PA                  |
| Indiana              | IN                  | Rhode Island   | RI                  |
| Iowa                 | IA                  | South Carolina | SC                  |
| Kansas               | KS                  | South Dakota   | SD                  |
| Kentucky             | KY                  | Tennessee      | TN                  |
| Louisiana            | LA                  | Texas          | TX                  |
| Maine                | ME                  | Utah           | UT                  |
| Maryland             | MD                  | Vermont        | VT                  |
| Massachusetts        | MA                  | Virginia       | VA                  |
| Michigan             | MI                  | Washington     | WA                  |
| Minnesota            | MN                  | West Virginia  | WV                  |
| Mississippi          | MS                  | Wisconsin      | WI                  |
| Missouri             | MO                  | Wyoming        | WY                  |
| District of Columbia | DC                  |                |                     |

# Appendix D.

## F-33 Survey Form

**F-33 (2009)**

OMB No. 0607-0700: Approval Expires 07/31/2012

|  |   |   |
|--|---|---|
| <p style="text-align: center; margin: 0;"><b>RETURN TO</b></p> <p style="text-align: center; margin: 0;"><b>FAX to<br/>ESES Branch at 877-574-6549</b></p> | <p>FORM <b>F-33</b><br/>(11-4-2009)</p>   | <p>U.S. DEPARTMENT OF COMMERCE<br/>Economics and Statistics Administration<br/>U.S. CENSUS BUREAU</p> |
|  | <p><b>2009 SURVEY OF LOCAL GOVERNMENT FINANCES</b></p> <p><b>School Systems</b></p> |   |

In correspondence pertaining to this report, please refer to the Census File Number above your address.

*(Please correct any error in name, address, and ZIP Code)*

Please note that this is a national form that applies to governments with wide differences in the size of their service areas, the amount of population served, and the extent and complexity of their financial accounts. This form has been approved by the Office of Management and Budget (OMB) and has been given the number 0607-0700. Please note that we have displayed this number in the upper right hand corner of this form. Display of this number confirms that we have approval from OMB to conduct this survey. If this number was not displayed, we could not request your participation in this survey. We estimate public reporting burden for this collection of information to vary from 1.5 to 2.5 hours per response, with an average of 2 hours per response, including time for reviewing instructions, searching existing data sources, gathering and maintaining data needed, and completing and reviewing the collection of information. Send comments regarding the burden estimate or any other aspect of this collection of information, including suggestions for reducing this burden, to: Paperwork Project 0607-0700, U.S. Census Bureau, 4600 Silver Hill Road, AMSD-3K138, Washington, DC 20233. You may e-mail comments to Paperwork@census.gov; use "Paperwork Project 0607-0700" as the subject.

**NOTE** → Please read the instructions on pages 6 through 8 before completing this form.

Reference numbers pertain to revenue and expenditure codes contained in **Financial Accounting for Local and State School Systems**, National Center for Education Statistics, 2009.

| <b>Part I REVENUE</b>   | Amount<br><i>Omit cents</i> |
|---|-----------------------------|
| <b>Section A - FROM LOCAL SOURCES</b>   |                             |
| 1. Property taxes (1110, 1140)  | T06                         |
| 2. General sales or gross receipts tax (1120)   | T09                         |
| 3. Public utility taxes (1190)  | T15                         |
| 4. Individual and corporate income taxes (1130)   | T40                         |
| 5. All other taxes (1190)   | T99                         |
| 6. Parent government contributions (dependent school systems only - 1200)                                     | T02                         |
| 7. Revenue from cities and counties (1200, 1320, 1330, 1420, 1430, 1960, 2100, 2200, 2800)                    | D23                         |
| 8. Revenue from other school systems (within state - 1321, 1421, 1951; out of state - 1331, 1350, 1431, 1952) | D11                         |
| 9. Tuition fees from pupils, parents, and other private sources (1310, 1340)                                  | A07                         |
| 10. Transportation fees from pupils, parents, and other private sources (1410, 1440)                          | A08                         |
| 11. Textbook sales and rentals (1940)   | A11                         |
| 12. School lunch revenues (1600)  | A09                         |
| 13. District activity receipts (1700)   | A13                         |
| 14. Other sales and service revenues (1800)   | A20                         |
| 15. Rents and royalties (1910)  | A40                         |
| 16. Sale of property  | U11                         |

U S C E N S U S B U R E A U

Public Education Finances: 2009  
U.S. Census Bureau

| <b>Part I REVENUE - Continued</b>   | <b>Amount<br/>Omit cents</b> |
|---|------------------------------|
| <b>Section A - FROM LOCAL SOURCES - Continued</b>                                 | U22                          |
| <b>17.</b> Interest earnings (1500)   | U30                          |
| <b>18.</b> Fines and forfeits   | U50                          |
| <b>19.</b> Private contributions (1920)   | U97                          |
| <b>20.</b> Miscellaneous other local revenue (1980, 1990)                         |                              |
| <b>Section B - FROM STATE SOURCES (3100, 3200, 3800)</b>                          | C01                          |
| <b>1.</b> General formula assistance  | C04                          |
| <b>2.</b> Staff improvement programs  | C05                          |
| <b>3.</b> Special education programs  | C06                          |
| <b>4.</b> Compensatory and basic skills attainment programs                       | C07                          |
| <b>5.</b> Bilingual education programs  | C08                          |
| <b>6.</b> Gifted and talented programs  | C09                          |
| <b>7.</b> Vocational education programs   | C10                          |
| <b>8.</b> School lunch programs   | C11                          |
| <b>9.</b> Capital outlay and debt service programs                                | C12                          |
| <b>10.</b> Transportation programs  | C13                          |
| <b>11.</b> All other revenues from state sources                                  |                              |
| <b>Section C - FROM FEDERAL SOURCES THROUGH THE STATE GOVERNMENT (4200, 4500)</b> | C14                          |
| <b>1.</b> Title I   | C15                          |
| <b>2.</b> Children with disabilities - IDEA                                       | C16                          |
| <b>3.</b> Math, science, and teacher quality                                      | C17                          |
| <b>4.</b> Safe and drug-free schools  | C18                          |
| <b>5.</b> Title V, Part A   | C19                          |
| <b>6.</b> Vocational and technical education                                      | C25                          |
| <b>7.</b> Child nutrition act - <b>exclude commodities</b>                        | B11                          |
| <b>8.</b> Bilingual education   | C20                          |
| <b>9.</b> All other federal aid through the state                                 |                              |
| <b>Section D - FROM FEDERAL SOURCES DIRECTLY (4100, 4300, 4700, 4800)</b>         | B10                          |
| <b>1.</b> Impact aid (Public Law 81-815 and Public Law 81-874)                    | B12                          |
| <b>2.</b> Indian education  | B13                          |
| <b>3.</b> All other direct federal aid  |                              |

**CONTINUE WITH PART II ON PAGE 3** 



| <b>Part II CURRENT OPERATION EXPENDITURE</b>  |                                      |   |                                       |
|---|--------------------------------------|---|---------------------------------------|
| <b>Section A - ELEMENTARY-SECONDARY EDUCATION INSTRUCTIONAL PROGRAMS - PREKINDERGARTEN THROUGH GRADE 12</b> | Salaries only<br>(Object series 100) | Employee benefits only<br>(Object series 200, except 240) | TOTAL (ALL current operation objects) |
|   | (1)                                  | (2)   | (3)                                   |
| 1. Instruction (1000)   | Z33                                  | V10   | E13                                   |
| 2. Support services, pupils (2100)  | V11                                  | V12   | E17                                   |
| 3. Support services, instructional staff (2200)   | V13                                  | V14   | E07                                   |
| 4. Support services, general administration (2300)  | V15                                  | V16   | E08                                   |
| 5. Support services, school administration (2400)   | V17                                  | V18   | E09                                   |
| 6. Support services, operation and maintenance of plant (2600)  | V21                                  | V22   | V40                                   |
| 7. Support services, student transportation (2700)  | V23                                  | V24   | V45                                   |
| 8. Business/central/other support services (2500 and 2900)  | V37                                  | V38   | V90                                   |
| <b>Section B - ELEMENTARY-SECONDARY NONINSTRUCTIONAL PROGRAMS</b>   | V29                                  | V30   | E11                                   |
| 9. Food services (3100)   |                                      | V32   | V60                                   |
| 10. Enterprise operations (3200)  |                                      |   | V65                                   |
| 11. Other   |                                      |   | V70                                   |
| <b>Section C - NONELEMENTARY-SECONDARY PROGRAMS</b>   |                                      |   | V75                                   |
| 12. Community services (3300)   |                                      |   | V80                                   |
| 13. Adult education   |                                      |   |                                       |
| 14. Other   |                                      |   |                                       |
| <b>Section D - EXHIBITS OF SELECTED ITEMS REPORTED ABOVE IN II-A AND II-B</b>                               |                                      |   | V91                                   |
| 15. Payments to private schools (object 563)  |                                      |   | V92                                   |
| 16. Payments to charter schools   |                                      |   | Z35                                   |
| 17. Teacher salaries - Regular education programs (program #100)  |                                      |   | Z36                                   |
| 18. Teacher salaries - Special education programs (program #200)  |                                      |   | Z37                                   |
| 19. Teacher salaries - Vocational education programs (program #300)   |                                      |   | Z38                                   |
| 20. Teacher salaries - Other education programs (program #400)  |                                      |   | V93                                   |
| 21. Textbooks (function 1000)   |                                      |   |                                       |
| <b>Part III CAPITAL OUTLAY EXPENDITURES</b>   |                                      |   | Amount<br><b>Omit cents</b>           |
| 1. Construction (object 450)  |                                      |   | F12                                   |
| 2. Land and existing structures (objects 710, 720)  |                                      |   | G15                                   |

**CONTINUE WITH PART III ON PAGE 4** 

| <b>Part III CAPITAL OUTLAY EXPENDITURES – Continued</b>   |              | Amount<br><b>Omit cents</b> |       |
|---|--------------|-----------------------------|-------|
| 3. Instructional equipment (object 730, function 1000)  |              | K09                         |       |
| 4. All other equipment (object 730, functions 2000, 3000, 4000)                                     |              | K10                         |       |
| <b>Part IV OTHER EXPENDITURES BY LOCAL EDUCATION AGENCY</b>   |              | Z32                         |       |
| 1. Total salaries and wages (object 100 – ALL functions)  |              | Z34                         |       |
| 2. Total employee benefit payments (object 200 – ALL functions)                                     |              | Q11                         |       |
| 3. Payments to other school systems (objects 511, 512, 561, 562, 564, 565, 567, 591, 592)           |              | L12                         |       |
| 4. Payments to state governments (object 569)   |              | M12                         |       |
| 5. Payments to local governments (object 920)   |              | I86                         |       |
| 6. Interest on school system indebtedness (object 832)  |              |                             |       |
| <b>Part V STATE PAYMENTS ON BEHALF OF THE LOCAL EDUCATION AGENCY<br/>(Revenue source code 3900)</b> |              | C38                         |       |
| 1. For employee benefits  |              | C39                         |       |
| 2. All other (textbooks, school bus purchase, etc.)   |              |                             |       |
| <b>Part VI DEBT</b>   |              | 19H                         |       |
| <b>Section A – LONG TERM – Term of more than one year</b>   |              |                             |       |
| 1. Outstanding at beginning of the fiscal year  |              | 21F                         |       |
| 2. Issued during fiscal year (revenue code 5110)  |              | 31F                         |       |
| 3. Retired during fiscal year (object 831)  |              | 41F                         |       |
| 4. Outstanding at end of fiscal year (line 1 plus line 2 minus line 3)                              |              | 61V                         |       |
| <b>Section B – SHORT TERM – Term of one year or less</b>  |              |                             |       |
| 1. Outstanding at beginning of fiscal year  |              | 66V                         |       |
| 2. Outstanding at end of fiscal year  |              |                             |       |
| <b>Part VII CASH AND INVESTMENTS HELD AT END OF FISCAL YEAR</b>                                     |              |                             |       |
| Type of asset   | Funds        |                             |       |
|   | Debt service | Bond                        | Other |
| Cash and deposits (include CD's and security holdings)  | W01          | W31                         | W61   |
| <b>Part VIII FALL MEMBERSHIP – October 2008</b>   |              | Membership                  |       |
| Enter the count of pupils enrolled on the school day closest to October 1, 2008                     |              | V33                         |       |
| <b>Part IX SPECIAL PROCESSING ITEMS</b>   |              |                             |       |
| Item  | Code         | Amount                      |       |
| 1. Student fees, nonspecified   | A15          |                             |       |
| 2. Census local, NCES state revenue   | T07          |                             |       |
| 3. Census state, NCES local revenue   | C24          |                             |       |

**CONTINUE WITH PART IX ON PAGE 5** 

**Part IX SPECIAL PROCESSING ITEMS - Continued**

| Item   | Code | Amount |
|--|------|--------|
| 4. State revenue, nonspecified   | C35  |        |
| 5. Federal revenue, nonspecified   | C36  |        |
| 6. State payment on behalf of the LEA, instruction employee benefits                         | J13  |        |
| 7. State payment on behalf of the LEA, pupil support services employee benefits              | J17  |        |
| 8. State payment on behalf of the LEA, instructional staff support employee benefits         | J07  |        |
| 9. State payment on behalf of the LEA, general administration employee benefits              | J08  |        |
| 10. State payment on behalf of the LEA, school administration employee benefits              | J09  |        |
| 11. State payment on behalf of the LEA, operation and maintenance of plant employee benefits | J40  |        |
| 12. State payment on behalf of the LEA, student transportation employee benefits             | J45  |        |
| 13. State payment on behalf of the LEA, business/central/other employee benefits             | J90  |        |
| 14. State payment on behalf of the LEA, other employee benefits                              | J10  |        |
| 15. Support services expenditures, nonspecified  | V85  |        |
| 16. Equipment expenditure, nonspecified  | K11  |        |
| 17. Own retirement system transfer, instruction  | J12  |        |
| 18. Own retirement system transfer, support services   | J11  |        |
| 19. Federal revenue on behalf of school system   | B23  |        |
| 20. State payment on behalf of the LEA, instructional nonbenefits                            | J14  |        |
| 21. State payment on behalf of the LEA, support services nonbenefits                         | J96  |        |
| 22. State payment on behalf of the LEA, noninstructional programs nonbenefits                | J97  |        |
| 23. State payment on behalf of the LEA, nonelementary-secondary programs                     | J98  |        |
| 24. State payment on behalf of the LEA, capital outlay                                       | J99  |        |

| <b>Part X ARRA FUNDS REPORTING<br/>(Exhibits of selected items reported in Sections I-C, II-A, II-B, and III)</b>   |     |  |
|---|-----|--|
| 1. ARRA revenues – Title I and Title V, Part A  | HR1 |  |
| 2. ARRA expenditures – Current operation expenditures for elementary-secondary education programs (objects 100–600, 810, 820, and 890 for functions 1000, 2000, 3100, and 3200) | HE1 |  |
| 3. ARRA expenditures – Capital outlay expenditures (objects 700, 710, 720, and 730 for functions 1000, 2000, 3100, and 3200, and ALL objects for function 4000)                 | HE2 |  |

Remarks – Please use this space for any explanation that may be essential in understanding your reported data.  
If additional space is required, please attach a separate sheet.

## BASIC INSTRUCTIONS AND SUGGESTIONS

FINALLY AUDITED FIGURES ARE UNNECESSARY. If substantially accurate figures can be supplied on a preliminary basis, please do not delay submitting this report.

**1. INCLUDE** the unduplicated revenues and expenditures from all funds.

- |                                  |                                   |
|----------------------------------|-----------------------------------|
| <b>a.</b> General fund           | <b>e.</b> Capital projects funds  |
| <b>b.</b> Special revenue funds  | <b>f.</b> Food service fund       |
| <b>c.</b> Federal projects funds | <b>g.</b> District activity funds |
| <b>d.</b> Debt service fund      |                                   |

**2. EXCLUDE** transfers of monies between funds, agency transactions, transactions of private trust funds, purchase of commodities, and purchase of securities for investment purposes.

**3.** In cases where revenues were not received, no expenditures made, or no debt or assets, report "0" for the items. Please describe the basis of any estimates or proration used to report amounts requested on this form in the "Remarks" section.

**4.** For help with questions, contact the Elementary-Secondary Education Statistics Branch of the U.S. Census Bureau, at 1-800-622-6193.

### Part I – REVENUE

#### Section A – FROM LOCAL SOURCES

**Lines 1–5.** Independent school districts should report their tax receipts here. Line 1 (property taxes) will be applicable to most independent school districts. Lines 2 through 5 will be applicable to only a relatively small number of districts. Taxes reported here should be those which the district has the power to levy. State taxes and state property tax relief payments should be excluded here and reported instead in section B. Include current and delinquent tax revenues and penalties.

**Line 6.** Dependent school systems should report their tax receipts and any other amounts appropriated by their parent government on line 6 (Census code T02).

**Line 7.** Report taxes for education levied by separate county and city governments and transferred to the school system. Include monies received from debt issued in the name of a local (nonschool system) government and transferred to the school system. Regional school systems should report assessments received from cities and towns here. Assessments received from independent school districts should be reported on line 8.

**Line 8.** Report payments received from other school systems, both within and outside the state, for tuition, transportation, and other services (such as purchasing and data processing). Regional school systems should report assessments received from independent school districts here. Assessments received from cities and towns should be reported on line 7.

**Lines 9–14.** Report all student fees on these lines. Gross receipts from sale of school breakfasts, lunches, and milk (from students, teachers, adults, but not from state or federal funds) should be entered on line 12. Gross district activity receipts for those funds under control of the custodian of district funds should be included on line 13. Revenues from other sales and services, including community services activities should be entered on line 14. Report in Part IX the amount of any student fee that cannot be reported because the fee covers more than one of the items on lines 9 through 14, such as lump sum fees for both tuition and transportation.

**Line 15–20.** Include revenues received from allowing temporary possession or granting rights to the use of school district buildings, land, or other properties on line 15. Report amounts received from sale of real property, buildings (and improvements to them), land easements, rights-of-way, and other capital assets (buses, automobiles, etc.) on line 16. Include interest earnings from all funds held by the school system on line 17. Report revenues from penalties imposed for violations of law on line 18. Report gifts of cash or securities from private individuals or organizations on line 19. Report receipts from refunds of prior year expenditures and other revenue from local sources not provided for elsewhere on line 20. Report in Part VI the amount of monies from debt issuances.

#### Section B – FROM STATE SOURCES

**Include all state payments made directly to the local education agency. Exclude state payments made on behalf of the local education agency and report instead in Part V.**

**Line 1.** Include revenue from general noncategorical state assistance programs such as foundation, minimum or basic formula support, principal apportionment, equalization, flat or block grants, and state public school fund distributions. Also include state revenue dedicated from major state taxes, such as income and sales taxes. Revenues from minor state taxes should be included on line 11.

**Line 2.** Report revenues from programs designed to improve the quality and quantity of local education agency staff. Examples include additional teacher units, teacher benefits, retirement and social security paid directly to local education agencies, mentor teachers, teacher induction, staff development contracts and stipends, career ladder contracts, in-service training, health insurance, principal leadership, teacher quality contracts, and salaries for specific types of instructional and support staff (other than for staff directly associated with the programs described on lines 3 through 10).

**Line 3.** Enter revenues for the education of physically and mentally disabled students.

**Line 4.** Include revenues from state compensatory education for "at risk" or other economically disadvantaged students, including migratory children (unless bilingual – see line 5) and orphans. Also include amounts from state programs directed toward the attainment of basic skills. Include categorical education excellence and quality education programs that provide more than staff enhancements – such as materials, resource centers, and equipment. Programs that focus on staff should be reported on line 2.

**Lines 5–10.** Enter state revenues for the type of program indicated. Include career education programs on line 7; school lunch matching payments on line 8; school construction, building aid, and interest and principal payments on line 9; and bus driver salaries and bus replacements on line 10.

**Line 11.** Report amounts for specific programs not described above on lines 1 through 10 including instructional materials, textbooks, computer equipment, library resources, guidance and psychological services, driver education, energy conservation, enrollment increases and losses, health, alcohol and drug abuse, AIDS, child abuse, summer school, prekindergarten and early childhood, adult education (excluding vocational), desegregation, private schools, safety and law enforcement, and community services.

Also include on line 11 those items financed by relatively minor state taxes, licenses, fees, and funds such as severance and license taxes, timber and motor vehicle excise taxes, payments in lieu of taxes, refunds, land reimbursement, and forest funds.

Report in Part IX the amount of any state revenue item that cannot be reported because the item covers more than one of the items on lines 1 through 11, such as "total state revenues" not broken down by program.

#### Section C – FROM FEDERAL SOURCES THROUGH THE STATE GOVERNMENT

**Line 1.** Include federal revenues distributed through Title I of the Elementary-Secondary Education Act (ESEA) as reauthorized by the No Child Left Behind Act of 2001 (NCLB). Report basic, concentration, targeted, and finance incentive grants.

**Line 2.** Report federal revenues awarded under the Individuals with Disabilities Education Act (IDEA 2004). Include formula grants authorized in Part B of this legislation. Exclude project grants authorized in Part D of the law. Report these project grants instead in Part I-D3.

**Line 3.** Report math, science, and teacher quality formula and project grants provided under Title II-A and B of the Elementary-Secondary Education Act (ESEA) as reauthorized by the No Child Left Behind Act of 2001 (NCLB).

**Line 4.** Include formula and project grants for safe and drug-free schools distributed under Title IV-A of the Elementary-Secondary Education Act (ESEA) as reauthorized by the No Child Left Behind Act of 2001 (NCLB).

**Line 5.** Enter Title V-A Innovative Programs (formerly Title VI) grants sanctioned by the Elementary-Secondary Education Act (ESEA) as reauthorized by the No Child Left Behind Act of 2001 (NCLB).

**Line 6.** Report formula grants authorized by the Carl D. Perkins Career and Technical Education Improvement Act of 2006 (Public Law 105-332). Include revenues from State Basic and Tech-Prep formula grants.

**Line 7.** Include revenues from Child Nutrition Act programs (national school lunch, special milk, school breakfast and ala carte) sanctioned by Public Law 79-396 and Public Law 89-642. **Report cash payments only – Exclude the value of donated commodities.**

**Line 8.** Include project grants for bilingual education provided under Title III of the Elementary-Secondary Education Act (ESEA) as reauthorized by the No Child Left Behind Act of 2001 (NCLB). These were formerly Title VII grants.

**Line 9.** Enter the total of all other federal funds disbursed through the state to the local education agency. Include formula grants authorized by the Workforce Investment Act of 1998.

#### Section D – FROM FEDERAL SOURCES DIRECTLY

**Line 1.** Include federal payments for construction (Public Law 81-815) and for maintenance and operation (Public Law 81-874).

**Line 2.** Include both project and formula grants for Indian education distributed under Title VII (formerly Title IX) of the Elementary-Secondary Education Act (ESEA) as reauthorized by the No Child Left Behind Act of 2001 (NCLB) and the Johnson-O'Malley Act.

**CONTINUE ON PAGE 7** 

FORM F-33 (11-4-2009)

**Line 3.** Report the total of all other federal grants awarded directly to the local education agency. Include project grants authorized under IDEA, Part D, Head Start, Magnet Schools, and Gifted and Talented.

Report in Part IX the amount of any federal revenue item that cannot be reported because the item covers more than one of the items in Part IC1-9 and ID1-3, such as "total federal revenues" not broken down by program.

**Part II – CURRENT OPERATION EXPENDITURE**

Include for the functions shown on lines 1 through 14 expenditures for salaries and wages only (column (1)), employee benefits only (column (2)), and all current operation expenditure (column (3)). **Column (3) totals should include amounts entered in columns (1) and (2).** Additionally, column (3) totals should include such objects as contracts, rent, insurance, utilities, maintenance services, printing, tuition paid to private schools, purchase of food, supplies, and materials.

| Exclude from Part II  | Include instead in:           |
|---|-------------------------------|
| Capital outlay expenditures                                   | Part III                      |
| Payments to other school systems                              | Part IV, line 3               |
| Payments to the state, cities, counties, or special districts | Part IV, lines 4 and 5        |
| Debt service payments   | Part IV, line 6 and Part VIA3 |
| State payments on behalf of school systems                    | Part IX, lines 6–14           |

Also exclude inter-fund transfers and the purchase of stocks, bonds, securities, and other investment assets.

**Handbook references pertain to function codes contained in Financial Accounting for Local and State School Systems, National Center for Education Statistics, 2009.**

**Section A – Elementary-secondary Education Instructional Programs – Prekindergarten through Grade 12**

**Line 1. Instruction (1000).** Total current operation expenditure for activities dealing with the interaction of teachers and students in the classroom, home, or hospital as well as co-curricular activities. Report amounts for activities of teachers and instructional aides or assistants engaged in regular instruction, special education, and vocational education programs. Exclude adult education programs (report on line 13).

**Line 2. Pupil support (2100).** Report expenditures for administrative, guidance, health, and logistical support that enhance instruction. Include attendance, social work, student accounting, counseling, student appraisal, information, record maintenance, and placement services. Also include medical, dental, nursing, psychological, and speech services.

**Line 3. Instructional staff support (2200).** Include expenditures for supervision of instruction service improvements, curriculum development, instructional staff training, academic assessment, and media, library, and instruction-related technology services.

**Line 4. General administration (2300).** Expenditure for board of education and executive administration (office of the superintendent) services.

**Line 5. School administration (2400).** Report expenditure for the office of the principal services.

**Line 6. Operation and Maintenance of Plant (2600).** Expenditure for buildings services (heating, electricity, air conditioning, property insurance), care and upkeep of grounds and equipment, nonstudent transportation vehicle operation and maintenance, and security services.

**Line 7. Student Transportation (2700).** Report expenditure for vehicle operation, monitoring riders, and vehicle servicing and maintenance.

**Line 8. Business/central/other support services (2500 and 2900).** Include business support expenditures for fiscal services (budgeting, receiving and disbursing funds, payroll, internal auditing, and accounting), purchasing, warehousing, supply distribution, printing, publishing, and duplicating services. Also include central support expenditures for planning, research and development, evaluation, information, management services, and expenditures for other support services not included on lines 2 through 7. Report in Part IX, line 15 (support service expenditures, nonspecified) any item that cannot be reported because it covers more than one of the items on lines 2 through 8, such as "total support services" not broken down by function.

**Section B – Elementary-secondary Noninstructional Programs**

**Line 9. Food services (3100).** Gross expenditure for cafeteria operations to include the purchase of food but excluding the value of donated commodities and purchase of food service equipment (report equipment in Part III-4).

**Line 10. Enterprise operations (3200).** Include expenditure for business-like activities (such as a bookstore) where the costs are recouped largely with user charges.

**Line 11. Other.** Report the expenditure for other elementary-secondary non-instructional activities not related to food services or enterprise operations. Nonenterprise student activities should be included with "instruction" on line 1.

**Section C – Nonelementary-secondary Programs**

**Line 12. Community services (3300).** Include any local education agency expenditure for providing noneducation services such as operation of a swimming pool, public library, programs for the elderly, or child care centers.

**Line 13. Adult education.** Expenditures for basic adult education classes, such as GED or high school equivalency. Post-secondary programs for adults should be reported on line 14.

**Line 14. Other.** All other nonelementary-secondary programs such as any post-secondary programs for adults.

**Section D – EXHIBITS OF SELECTED ITEMS REPORTED ABOVE IN II-A AND II-B**

**Line 15. Payments to private schools (object 563).** Report all expenditures to private schools for tuition and for any other purpose. These payments will be deducted from the amounts reported in Parts II-A and II-B when calculating per pupil expenditures for the school system. The fall membership count of students supported by public school money but attending private schools should be excluded from the fall membership reported in Part VIII. Identify in the remarks section the expenditure functions for which the private school payment was made, if possible. If no information is provided, this amount will be deducted from instruction expenditure reported in Part II-A1 when calculating per pupil expenditures.

**Line 16. Payments to charter schools.** Indicate in the remarks section whether fall membership counts of students attending charter schools are included in the school system's membership reported in the Common Core of Data Nonfiscal Survey or in Part VIII of this form. Also identify in the remarks section the expenditure functions for which the charter school payment was made, if possible. This information will be used in determining per pupil expenditure amounts for the school system.

**Lines 17–20. Teacher salaries.** Report base salaries paid to certified teachers (object 111) and certified substitute teachers (object 113). Do not include salaries paid to instructional aides or assistants. Report salaries paid for regular programs (program 100) on line 17, special education programs (program 200) on line 18, vocational programs (program 300) on line 19, and other programs (program 400) on line 20. These amounts should also be included with the instruction salaries and total instruction amounts reported in Section A.

**Line 21. Textbooks.** Report expenditures for textbooks used for classroom instruction (function 1000, object 640).

**Part III – CAPITAL OUTLAY EXPENDITURES**

Include expenditures for construction of fixed assets (line 1); purchasing fixed assets including land and existing buildings and grounds (line 2); and equipment (lines 3 and 4). Instructional equipment (line 3) consists of all equipment (or capital outlay) recorded in general and operating funds under "instruction" – function code 1000.

Report in Part IX the amount of any equipment expenditure that cannot be broken down into the categories of "instructional" and "other equipment."

**Part IV – OTHER EXPENDITURES BY LOCAL EDUCATION AGENCY**

**Line 1. Total salaries and wages.** Enter the total expenditure for all salaries and wages paid by the local education agency during the fiscal year. Include both here and in Part II-A, column 1, gross salaries without deduction of withholdings for income tax, employee contributions to Social Security and retirement coverage, etc. Do not include employer paid employee benefits in these figures. The total entered for salaries and wages should at least be equal to the sum of the entries made in Part II-A, column 1, and be larger if the local education agency paid salaries for enterprise operations and for nonelementary-secondary program activities.

**Line 2. Total employee benefit payments.** Enter the total expenditure for all employee benefits paid by the local education agency during the fiscal year. Include both here and in Part II-A, column 2, the employer share of state or local employee retirement contributions, social security contributions, group life and health insurance, unemployment and worker's compensation, and any tuition reimbursements. Exclude (and report in Part V) state payments made on behalf of the local education agency. The total entered for employee benefits should at least be equal to the sum of the entries made in Part II-A, column 2, and be larger if the local education agency paid employee benefits for nonelementary-secondary program activities.

**Line 3. Payments to other school systems.** Report payments to in-state and out-of-state public school systems for tuition, transportation, computer and purchasing services, etc. Payments made to dependent school systems or to parent governments of dependent school systems should be included here.

**CONTINUE ON PAGE 8** 

**Lines 4 and 5.** Report payments to state and local governments, including repayments of loans. Also include debt service payments to state and local governments and school building authorities that incur debt instead of the school system.

**Line 6. Interest on school system debt.** Expenditure for interest incurred on both long-term and short-term indebtedness of the school system. Exclude principal payments which should be reported in Part VI.

#### **Part V – STATE PAYMENTS ON BEHALF OF THE LOCAL EDUCATION AGENCY**

Include state payments that benefit the local education agency but which are not paid directly. Report on line 1 amounts transferred by the state into state teacher or public employee retirement funds. Also include other employee benefit transfers, such as health, life, or unemployment compensation insurance payments. Include on line 2 any other payments on behalf of the school system, such as for the purchase of textbooks or school buses purchased by the state and given to the local education agency.

#### **Part VI – DEBT**

Report in section A bonded indebtedness and any other school district interest-bearing debt with a term of more than one year. Include general obligation bonds, revenue bonds, refunding bonds, and certificates of participation. Do not include lease purchase agreements, compensated absences, accounts payable, or any noninterest-bearing obligations. Report in section B interest-bearing tax anticipation and bond anticipation note balances and other short-term debt with a term of one year or less.

#### **Part VII – CASH AND INVESTMENTS HELD AT END OF FISCAL YEAR**

Report the total amount of cash on hand and on deposit and investments in federal government, federal agency, state and local government and nongovernment securities. Report all investments at market value. Exclude accounts receivable, value of real property, and all nonsecurity assets.

#### **Part VIII – FALL MEMBERSHIP – OCTOBER, 2008**

Include an unduplicated head count of pupils enrolled in the school system on the closest date to October 1, 2008 as possible. Include pupils transferred into the school system and exclude pupils transferred out. Also exclude pupils attending private schools. *You do not have to report any information in this part if you report the same information in the Common Core of Data Nonfiscal Survey.*

#### **Part IX – SPECIAL PROCESSING ITEMS**

These are special use items. Amounts should only be reported in this part if all pertinent financial data cannot be reported in Parts I through VIII. Before entering data in this part, please contact the Elementary-Secondary Education Statistics Branch, U.S. Census Bureau at 1-800-622-6193.

**Line 1. Student fees, nonspecified.** Report here any item in your chart of accounts that cannot be crosswalked into the items identified in Part I, Line 9 (tuition), 10 (transportation), 11 (textbook sales), 12 (school food service sales), or 13 (district activities). An example would be total student fees not broken down into these separate categories.

**Line 2. Census local, NCES state revenue.** This category is reserved for any tax item classified as local by the U.S. Census Bureau and as state by the National Center for Education Statistics.

**Line 3. Census state, NCES local revenue.** This category is reserved for any tax item classified as state by the U.S. Census Bureau and as local by the National Center for Education Statistics.

**Line 4. State revenue, nonspecified.** Report here any item in your chart of accounts that cannot be crosswalked into the items identified in Part I-B, lines 1 through 11. An example would be total state revenue not broken down into separate state aid programs.

**Line 5. Federal revenue, nonspecified.** Report here any item in your chart of accounts that cannot be crosswalked into the items identified in Part I-C, lines 1 through 8, and Part I-D, lines 1 through 4. An example would be total federal aid not broken down into separate federal grant programs.

**Line 6. State payment on behalf of the LEA, instruction.** Report expenditures from the revenues reported in Part V, lines 1 and 2, that were made for instruction. See definition for Part II-A, line 1.

**Line 7. State payment on behalf of the LEA, pupil support services.** This item consists of the actual or estimated expenditure from the revenues reported in Part V, line 1, for pupil support services. See definitions for Part II-A, line 2.

**Line 8. State payment on behalf of the LEA, instructional staff services.** This item consists of the actual or estimated expenditure from the revenue reported in Part V, line 1, for instructional staff services. See definitions for Part II-A, line 3.

**Line 9. State payment on behalf of the LEA, general administration.** This item consists of the actual or estimated expenditure from the revenues reported in Part V, line 1, for general administration. See definitions for Part II-A, line 4.

**Line 10. State payment on behalf of the LEA, school administration.** This item consists of the actual or estimated expenditure from the revenues reported in Part V, line 1, for school administration. See definitions for Part II-A, line 5.

**Line 11. State payment on behalf of the LEA, operation and maintenance of plant.** This item consists of the actual or estimated expenditure from the revenues reported in Part V, line 1, for operation and maintenance of plant. See definitions for Part II-A, line 6.

**Line 12. State payment on behalf of the LEA, student transportation.** This item consists of the actual or estimated expenditure from the revenues reported in Part V, line 1, for student transportation. See definitions for Part II-A, line 7.

**Line 13. State payment on behalf of the LEA, business/central/other.** This item consists of the actual or estimated expenditure from the revenues reported in Part V, line 1, for business, central and other support services. See definitions for Part II-A, line 8.

**Line 14. State payment on behalf of the LEA, other.** Report expenditures from the revenues reported in Part V, line 1, that were made for other than instruction or support services. See definitions for Part II-B.

**Line 15. Support services, nonspecified.** Report here any item in your chart of accounts that cannot be crosswalked into the items identified in Part II-A, lines 2 through 8.

**Line 16. Equipment expenditure, nonspecified.** Report here any item in your chart of accounts that cannot be crosswalked into the items identified in Part III, line 3 (instructional equipment) or line 4 (other equipment). An example would be total equipment not broken down by function.

**Line 17. Own retirement system transfer, instruction.** If the school system administers its own employee retirement fund (rather than participating in a state government retirement system), please report the employer contribution for instructional employees.

**Line 18. Own retirement system transfer, support services.** If the school system administers its own employee retirement fund (rather than participating in a state government retirement system), please report the employer contribution for support services and other noninstructional employees.

**Line 19. Federal revenue on behalf of school system.** Report any item in your chart of accounts identified as received through federal payments made on behalf of the school system.

**Line 20. State payment on behalf of the LEA, instructional nonbenefits.** Report expenditures from the revenues reported in Part V, line 2, that were made for instruction. See definition for Part II-A, line 1.

**Line 21. State payment on behalf of the LEA, support services nonbenefits.** Report expenditures from the revenues reported in Part V, line 2, that were made for support services. See definition for Part II-A, lines 2 through 8.

**Line 22. State payment on behalf of the LEA, noninstructional programs nonbenefits.** Report expenditures from the revenues reported in Part V, line 2, that were made for noninstructional programs. See definition for Part II-B.

**Line 23. State payment on behalf of the LEA, nonelementary-secondary programs.** Report expenditures from the revenues reported in Part V, lines 1 & 2, that were made for nonelementary-secondary programs. See definition for Part II-C.

**Line 24. State payment on behalf of the LEA, capital outlay.** Report expenditures from the revenues reported in Part V, line 2, that were made for capital outlay. See definitions for Part III.

#### **Part X – ARRA FUNDS REPORTING (Exhibits of Selected Items Reported in Sections I-C, II-A, II-B, and III)**

For these three items, report amounts specifically from P.L. 111-5, the American Recovery and Reinvestment Act of 2009 (ARRA). These amounts should also be included with the associated items reported in I-C, II-A, II-B, and III.

**Line 1.** Enter ARRA revenues received for Title I (see detailed instructions at I-C-Line1) and Title V, Part A (see detailed instructions at I-C-Line 5).

**Line 2.** Enter ARRA expenditures made for current operation of elementary-secondary education programs (see detailed instructions at II-A and II-B), reporting only objects 100-600, 810, 820, and 890 for functions 1000, 2000, 3100, and 3200.

**Line 3.** Enter ARRA expenditures made for capital outlays (see detailed instructions at III), reporting only objects 700, 710, 720, and 730 for functions 1000, 2000, 3100, 3200, and ALL objects for function 4000.