

# 2017-2021 American Community Survey (ACS) 5-Year Selected Population Tables (SPT) & American Indian and Alaska Native Tables (AIANT) Pre-Release Webinar

June 8, 2023

## Press Kit with Slides

[census.gov/newsroom/press-kits/2023/selected-population-aian-tables.html](https://census.gov/newsroom/press-kits/2023/selected-population-aian-tables.html)

This webinar is being recorded. The recording will be available after the webinar.

# The American Community Survey

## Speakers

Host

**Jewel Jordan**

Public Affairs Specialist  
Public Information Office

Presenters

**Charles Gamble**

Supervisory Survey Statistician  
American Community Survey Office

**Rachel Marks**

Racial Statistics Branch  
Population Division

**Tyson Weister**

Survey Statistician  
Center for Enterprise Dissemination

# The American Community Survey

## Outline

- **Upcoming ACS Data Release**
- ACS Basics
- SPT & AIANT Product Information
- Comparison Guidance
- Accessing SPT & AIANT Data Products
- ACS Website & Resources
- Q&A

# The American Community Survey

## 2017-2021 ACS SPT & AIANT



### **MEDIA EMBARGO: Tuesday, June 13, 2023**

- Embargo at 10 a.m. ET, includes 2017-2021 ACS 5-Year SPT & AIANT estimates:
  - Selected Population Tables & American Indian and Alaska Native Tables

Press Kit: [census.gov/newsroom/press-kits/2023/selected-population-aian-tables.html](https://www.census.gov/newsroom/press-kits/2023/selected-population-aian-tables.html)

### **PUBLIC RELEASE: Thursday, June 15, 2023**

- Data released at 10 a.m. ET, includes 2017-2021 ACS 5-Year SPT & AIANT estimates:
  - SPT – Data Profiles and Detailed Tables
  - AIANT – Data Profiles and Detailed Tables
  - ACS Data Tools: data.census.gov, API

[census.gov/newsroom/press-kits/2023/selected-population-aian-tables.html](https://www.census.gov/newsroom/press-kits/2023/selected-population-aian-tables.html)

# The American Community Survey

## Outline

- Upcoming ACS Data Release
- **ACS Basics**
- SPT & AIANT Product Information
- Comparison Guidance
- Accessing SPT & AIANT Data Products
- ACS Website & Resources
- Q&A


# The American Community Survey

## The Foundation

*The American Community Survey is on the leading edge of survey design, continuous improvement, and data quality*

- The nation's most current, reliable, and accessible data source for local statistics on critical planning topics such as age, children, veterans, commuting, education, income, and employment
- Surveys **3.5 million** addresses and helps inform the distribution of hundreds of billions in federal funds each year
- Covers **40+ topics**, and supports over **300** evidence-based federal government uses
- Three key annual data releases:
  - 1-year Estimates (for large populations, geographies of 65,000+ population)
  - 1-year Supplemental Estimates (for small populations, geographies of 20,000+ population)
  - 5-year Estimates (for very small populations, geographies down to Census Tracts and Block Groups)

13191010


 United States<sup>®</sup>  
**Census**  
Bureau

## The American Community Survey


---

### Start Here

**You have two ways to respond:**


 Respond online today at:  
<https://respond.census.gov/acs>

OR

 Complete this form and mail it back as soon as possible.

**Your response is required by law.**

The American Community Survey is conducted by the U.S. Census Bureau. This survey is one of only a few surveys for which all recipients are required by law to respond. The U.S. Census Bureau is required by law to protect your information.

 **If you need help or have questions about completing this form, please call 1-800-354-7271.**

**Text Telephone (TTY):**  
Call 1-800-582-8330.

**¿NECESITA AYUDA? Llame sin cargo alguno al 1-877-833-5625.**

For more information about the American Community Survey, visit our website at:  
<https://www.census.gov/acs>

**Please print the name and telephone number of the person who is filling out this form. We will only contact you if needed for official Census Bureau business.**

Last Name

First Name  MI

Area Code + Number  -

**How many people are living or staying at this address?**


- **INCLUDE** everyone who is living or staying here for more than 2 months.
- **INCLUDE** yourself if you are living here for more than 2 months.
- **INCLUDE** anyone else staying here who does not have another place to stay, even if they are here for 2 months or less.
- **DO NOT INCLUDE** anyone who is living somewhere else for more than 2 months, such as a college student living away or someone in the Armed Forces on deployment.

**Number of people**

**Fill out pages 2 - 7 for everyone, including yourself, who is living or staying at this address for more than 2 months. Then complete the rest of the form.**

FORM **ACS-1(2021)**  
(05-18-2020)

OMB No. 0607-0810  
OMB No. 0607-0936



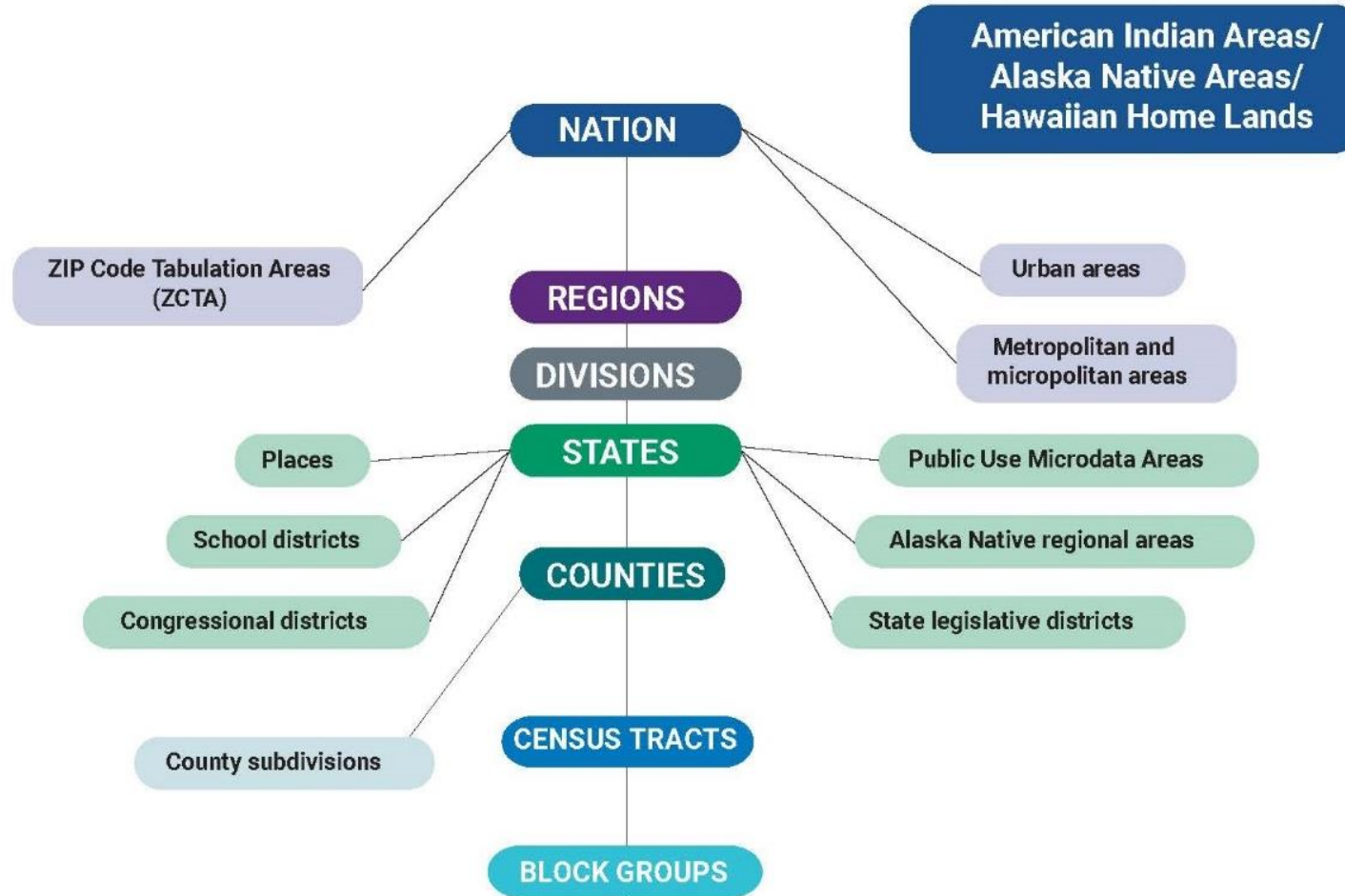
# The American Community Survey

## Content Overview

POPULATION		HOUSING
<b>SOCIAL</b> Ancestry Citizenship Citizen Voting Age Population Disability Educational Attainment Fertility Grandparents Language Marital Status Migration School Enrollment Veterans	<b>DEMOGRAPHIC</b> Age Hispanic Origin Race Relationship Sex	Computer & Internet Use Costs (Mortgage, Rent, Taxes, Insurance) Heating Fuel Home Value Occupancy Plumbing/Kitchen Facilities Structure Tenure (Own/Rent) Utilities Vehicles Year Built Year Moved In
	<b>ECONOMIC</b> Class of Worker Commuting Employment Status Food Stamps (SNAP) Health Insurance Income Industry & Occupation Weeks Worked	

# The American Community Survey

## ACS Geography






# The American Community Survey

## ACS Data Collection Process

ACS data are collected continuously throughout the year via:



Additional AIAN and Remote Alaska Collection Procedures:

### AIAN:

- Increase overall sample size
- Emphasis on personal visit for unmailable addresses
- Attempt personal visits for all non-responses

### Remote Alaska:

- 2 samples/year collected over 6-months via personal visit

# The American Community Survey

## Outline

- Upcoming ACS Data Release
- ACS Basics
- **SPT & AIANT Product Information**
- Comparison Guidance
- Accessing SPT & AIANT Data Products
- ACS Website & Resources
- Q&A

# The American Community Survey

## SPT & AIANT Purpose

- Provides two new data products based on 2017-2021 ACS 5-Year estimates:
  - Selected Population Tables (SPT)
  - American Indian and Alaska Native Tables (AIANT)
- SPT & AIANT provide the most detailed social, economic, and housing data for race, Hispanic origin, tribal, and ancestry populations
  - AIANT provide more detailed tribal categories compared to SPT
- SPT & AIANT products are typically available every 5 years (i.e. 2010, 2015, 2021)
  - Supplement to ACS 5-Year product and 2020 Census Redistricting data

# The American Community Survey

## SPT & AIANT Data Products

Data Table Type	ACS SPT & AIANT
Data Profiles (DP)	5
Detailed Tables (B or C)	145
<b>Total Tables</b>	<b>150</b>

# The American Community Survey

## SPT Population Groups

### **The 399 Population Groups:**

- Race and ethnicity groups
- Multiple-race combinations
- Detailed race groups
  - Asian groups
  - Native Hawaiian and Other Pacific Islander groups
- AIAN tribal groupings
- Detailed Hispanic groups
- Ancestry groups

# The American Community Survey

## AIANT Population Groups

### The 1,059 Population Groups:

- AIAN tribal groupings
- Specific American Indian tribes
- Specific Alaska Native villages

**\*AIANT provide more detailed tribal categories compared to SPT\***

# The American Community Survey

## Population Thresholds

### Selected Population Tables:

- Groups with **at least 7,000 people nationally**

### American Indian and Alaska Native Tables:

- Tribes with **at least 100 people nationally**

### Geography availability in data tables:

- Geographic areas (i.e. **State, County, etc.**) must have **at least 50** unweighted sample persons from the population group of interest to be displayed in data tables

# The American Community Survey

## SPT – Geography

SPTs contain over 100 geographies, for example:

- U.S., Regions, Divisions
- States, DC, Puerto Rico
- Counties
- County Subdivisions
- Places
- Consolidated Cities
- Alaska Native Regional Corporations
- American Indian and Alaska Native Areas
- Hawaiian Home Lands
- Metropolitan/Micropolitan Areas/Principal Cities
- Urban Areas
- Census Tracts, Tribal Census Tracts



# The American Community Survey

## AIANT – Geography

AIANT focus on providing data for as many American Indian tribes and Alaska villages as possible, therefore providing fewer geographies versus SPT:

- U.S., Regions, Divisions
- States, DC, Puerto Rico
- Alaska Native Regional Corporations
- American Indian and Alaska Native Areas
- Metropolitan/Micropolitan Areas
- Combined Statistical Areas
- New England City and Town Areas
- Hawaiian Home Lands

# The American Community Survey

## Outline

- Upcoming ACS Data Release
- ACS Basics
- SPT/AIANT Product Information
- **Comparison Guidance**
- Accessing SPT/AIANT Data Products
- ACS Website & Resources
- Q&A



# The American Community Survey

## Comparing to Previous SPT & AIANT Estimates

Comparing race, Hispanic origin, and tribal groups:

- **Compare with caution**

Comparing ancestry groups:

- Comparable

Comparing AIAN iteration groups:

- Some **not comparable**; most **compare with caution**

SPT & AIANT Comparison Guidance Tables

# The American Community Survey

## Comparison Guidance Tables

Code	AIAN Group (race code/s)	Comparability of 2017-2021 AIAN Tables with ACS 2011-2015 AIAN Tables
215	Chippewa tribal grouping alone or in any combination (5649:5678) & (1000:1999, 7000:7499) or (3000:3999) or (4000:4999) or (5000:6999) or (7500:7999) or (2000:2999, 8000:8999)	Compare with caution
1G2	Hopi Tribe of Arizona alone (5851)	Do not compare
20J	Native Village of Fort Yukon alone (5055)	Compare with caution

**Compare with caution** means differences between estimates may be the result of demographic changes and/or differences in question wording, processing, coding updates, or methodological differences in the population estimates used as controls.

**Do not compare** means there were changes in the classification of American Indian and Alaska Native tribes and tribal groupings across the time.

# The American Community Survey

## Outline

- Upcoming ACS Data Release
- ACS Basics
- SPT & AIANT Product Information
- Comparison Guidance
- **Accessing SPT & AIANT Data Products**
- ACS Website & Resources
- Q&A

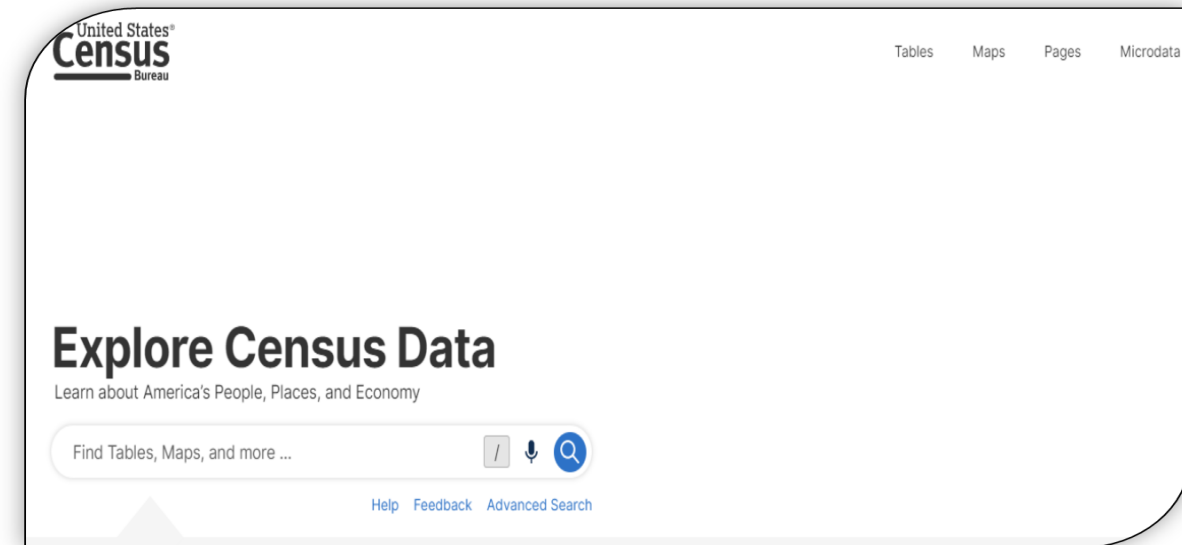
# The American Community Survey

## Accessing SPT & AIANT Data Products



## Accessing **Selected Population Tables** and the **AIAN Tables**:

- Available on **data.census.gov**
  - Direct links to tables provided on ACS website
- Current release: 2017-2021 ACS 5-Year estimates
  - Previous releases: 2006-2010 and 2011-2015



data.census.gov

Demo

## **1. American Indian and Alaska Native Data Profiles**

Example: Homeownership for Menominee Indian tribal grouping alone or in any combination from the 2011-2015 ACS 5-Year Estimates

## **2. Selected Population Detailed Tables**

Example: Median income in California for the Japanese alone (race), Peruvian (Hispanic origin), and Turkish (ancestry) population groups from the 2011-2015 ACS 5-Year Estimates

data.census.gov  
Open Filter Panel

The screenshot shows the top navigation bar with the United States Census Bureau logo on the left and links for 'Tables', 'Maps', 'Pages', and 'Microdata' on the right. Below the navigation is a large heading 'Explore Census Data' with the subtitle 'Learn about America's People, Places, and Economy'. A search bar contains the text 'Find Tables, Maps, and more ...' and has a microphone icon and a search icon. Below the search bar are links for 'Help', 'Feedback', and 'Advanced Search'. The 'Advanced Search' link is circled in orange. An orange arrow points from the 'Advanced Search' link to a bullet point on the right side of the slide. At the bottom of the page, there is a large grey box with the text 'Try searching for poverty in Georgia in 2017'.

- Select **Advanced Search** to open the filter panel



data.census.gov

Select Years: 2015

- Select **Years**
- Click **2015**

United States<sup>®</sup>  
**Census**  
Bureau

Search / [Microphone] [Search] Advanced Search

All Tables Maps Pages Microdata Help FAQ Feedback

Clear all filters [X]

Search for filter

123 Codes >

Geography >

Surveys >

Topics >

**Years >**

**Select Years**

Search Years

2015

SEARCH

data.census.gov

## Select Surveys

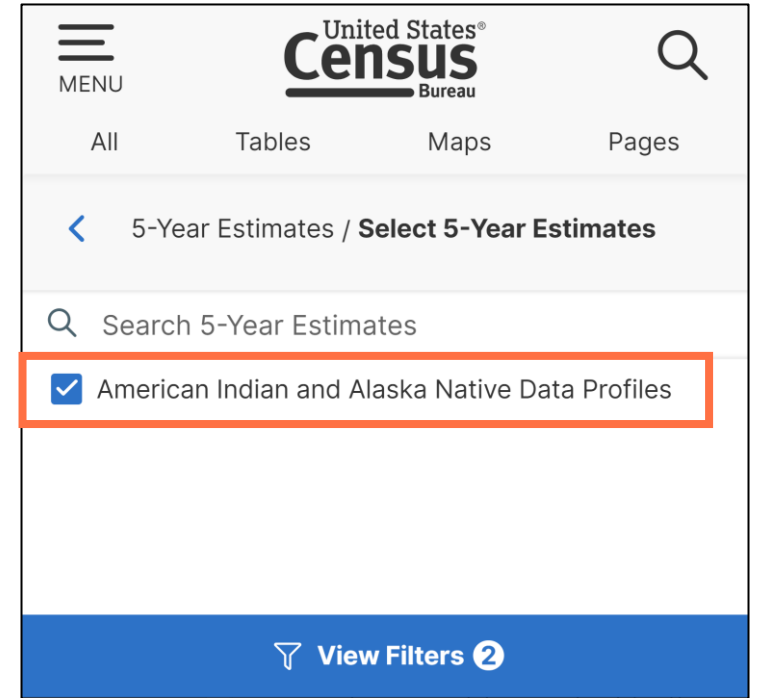
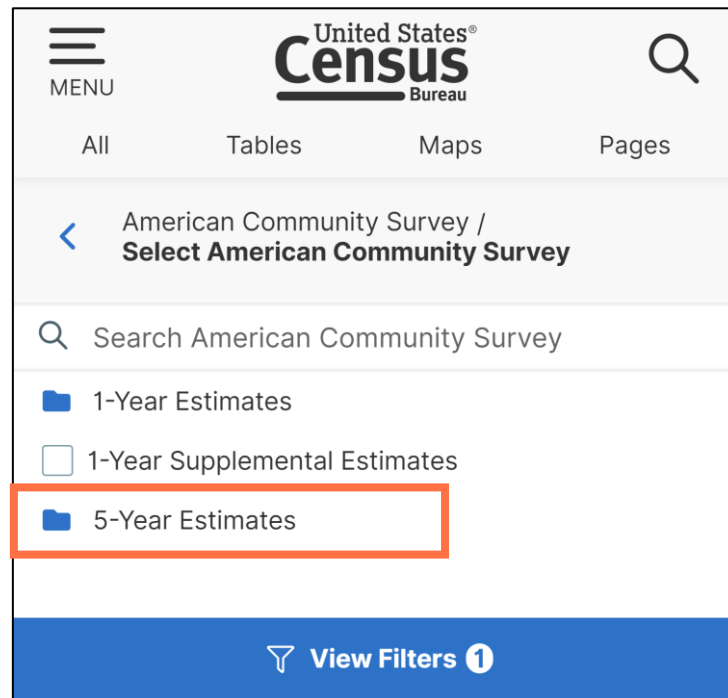
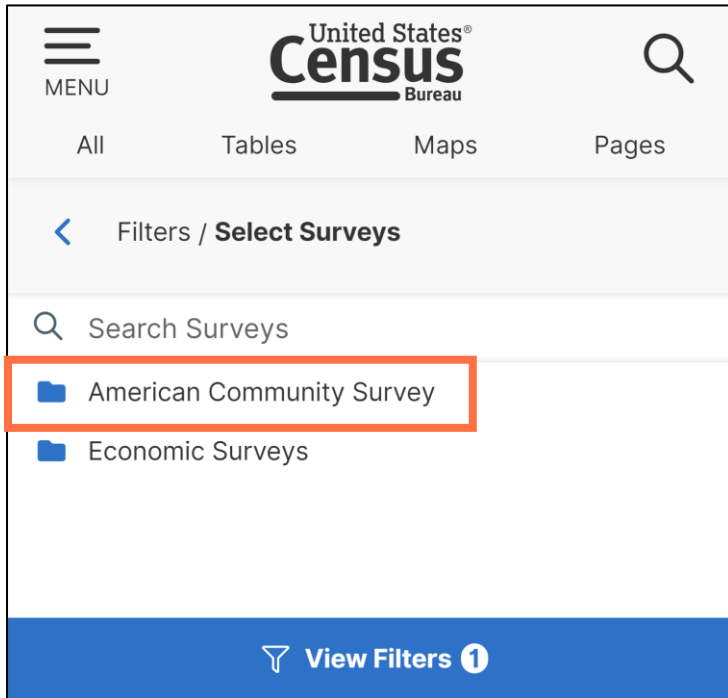
- Click **Surveys**

The screenshot shows the data.census.gov website interface. At the top left is the United States Census Bureau logo. To the right is a search bar with the text 'Search' and a magnifying glass icon. Below the search bar are navigation links: 'All', 'Tables', 'Maps', 'Pages', 'Microdata', 'Help', 'FAQ', and 'Feedback'. On the left side, there is a sidebar with a 'Clear all filters' button at the top. Below it are several filter categories: 'Search for filter', '123 Codes >', 'Geography >', 'Surveys >' (highlighted in blue), 'Topics >', and 'Years >'. An orange arrow points from the text 'Click Surveys' to the 'Surveys >' menu item. The main content area is titled 'Select Surveys' and contains a search bar with the text 'Search Surveys' and two folder icons: 'American Community Survey' and 'Economic Surveys'. At the bottom right of the page is a blue 'SEARCH' button.

data.census.gov

## Select American Indian and Alaska Native Data Profiles

- Select American Community Survey → 5-Year Estimates → **American Indian and Alaska Native Data Profiles**



data.census.gov

## Select Topics

- Click **Topics**

The screenshot shows the data.census.gov website interface. At the top left is the United States Census Bureau logo. To the right is a search bar with a microphone icon and a magnifying glass icon, labeled "Search" and "Advanced Search". Below the search bar are navigation links: "All", "Tables", "Maps", "Pages", "Microdata", "Help", "FAQ", and "Feedback".

On the left side, there is a sidebar with a "Clear all filters" button at the top. Below it are several filter categories, each with a search icon and a right-pointing chevron: "Search for filter", "123 Codes >", "Geography >", "Surveys >", "Topics >" (highlighted in blue), and "Years >". An orange arrow points from the "Click Topics" instruction to the "Topics >" menu item.

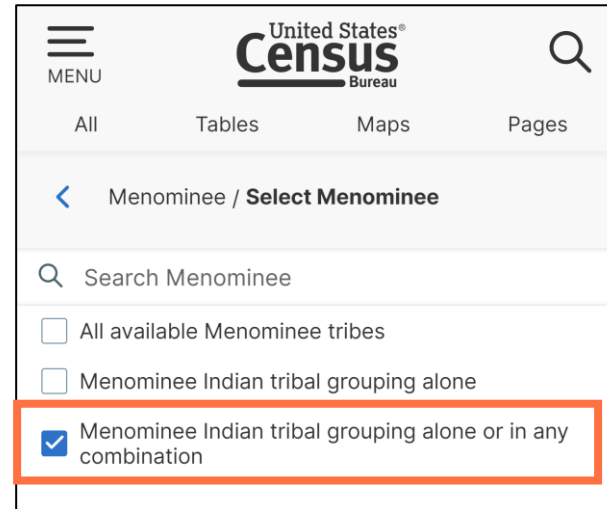
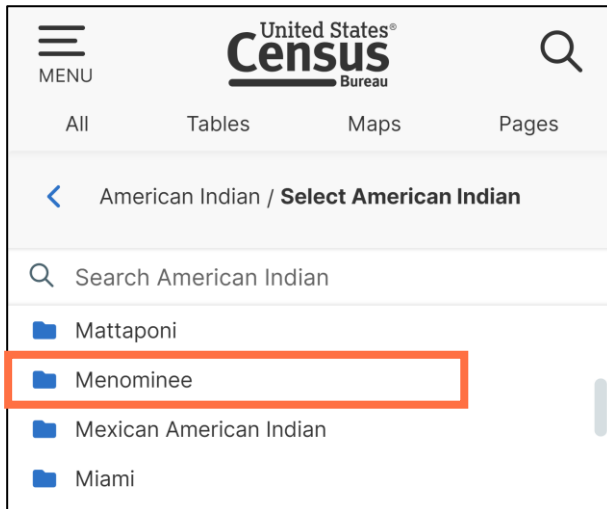
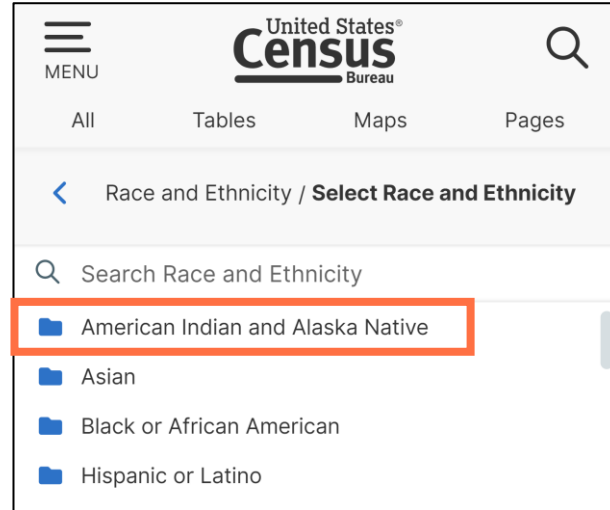
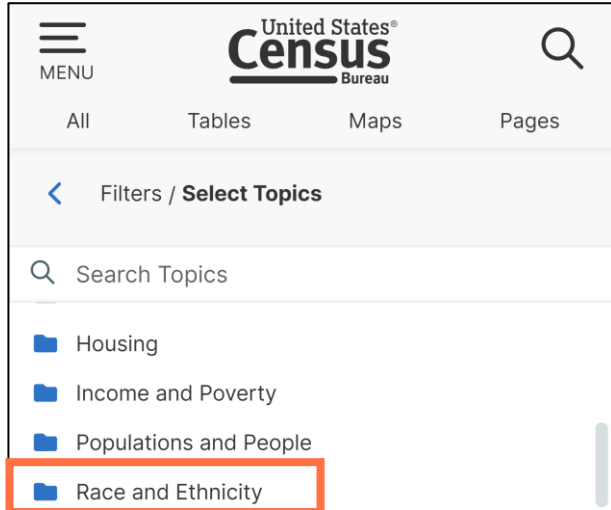
The main content area is titled "Select Topics" and contains a search bar labeled "Search Topics". Below the search bar is a list of topic categories, each with a blue folder icon: "Business and Economy", "Education", "Employment", "Families and Living Arrangements", "Health", "Housing", and "Income and Poverty".

At the bottom right of the page is a blue "SEARCH" button. At the bottom left is a blue circular icon with a white person silhouette.

data.census.gov

## Select Menominee Indian Tribal Grouping Alone or in Any Combination

- Select Race and Ethnicity → American Indian and Alaska Native → American Indian → Menominee → **Menominee Indian tribal grouping alone or in any combination**



# data.census.gov

## View Codes in URL

- Notice the check box selection adds topics with codes to the URL. This means that you selected a filter for a population group for an iterated table, such as the ACS SPT AIAN Tables

The screenshot shows a web browser window with the URL `data.census.gov/advanced?t=243&y=2015&d=ACS+5-Year+Estimates+American+Indian+and+Alask...`. The page title is "Census Bureau - Advanced Search". The United States Census Bureau logo is visible. The search bar contains "Search" and "Advanced Search". The breadcrumb trail is "Race and Ethnicity / American Indian and Alaska Native / American Indian / Menominee / Select Menominee". The search results show "Search Menominee" with three filters: "All available Menominee tribes" (unchecked), "Menominee Indian tribal grouping alone" (unchecked), and "Menominee Indian tribal grouping alone or in any combination" (checked). The left sidebar shows "Advanced Search" with a search box for "Table ID (e.g., DP05)", "3 Filters" (2015, ACS 5-Year Estimates American..., Menominee Indian tribal groupi...), and a "Clear all filters" button. A blue "SEARCH" button is at the bottom right.

data.census.gov

Run Search

- Click **Search**

The screenshot shows the 'Advanced Search' interface on data.census.gov. The browser address bar displays the URL: data.census.gov/advanced?t=243&y=2015&d=ACS+5-Year+Estimates+American+Indian+and+Alask... The page header includes the United States Census Bureau logo and a search bar with the text 'Search' and a magnifying glass icon. Below the header, there are navigation tabs for 'All', 'Tables', 'Maps', 'Pages', 'Microdata', 'Help', 'FAQ', and 'Feedback'. The main content area is titled 'Advanced Search' and features a search input field with the placeholder text 'Table ID (e.g., DP05)'. To the left, there are '3 Filters' applied: '2015', 'ACS 5-Year Estimates American...', and 'Menominee Indian tribal groupi...'. A 'Clear all filters' button is located below the filters. On the right side, the search results are displayed under the heading 'Race and Ethnicity / American Indian and Alaska Native / American Indian / Menominee / Select Menominee'. There is a sub-search bar 'Search Menominee' and three filter options: 'All available Menominee tribes', 'Menominee Indian tribal grouping alone', and 'Menominee Indian tribal grouping alone or in any combination' (which is checked). At the bottom right, a blue 'SEARCH' button is visible, with an orange arrow pointing to it from the 'Click Search' instruction.

data.census.gov

## View Results

- Click **Tables**
- View results
- Click **DP04 | Selected Housing Characteristics**

The screenshot shows the data.census.gov interface. At the top, there is a search bar and navigation tabs for 'All', 'Tables', 'Maps', and 'Pages'. The 'Tables' tab is selected. On the left, there are 'Filters' and 'Results' sections. The 'Results' section shows a list of 4 results, with the second result, 'DP04 | Selected Housing Characteristics', highlighted in blue. An orange arrow points from the 'Tables' tab to the 'Results' section, and another orange arrow points from the highlighted result to the table below. The table displays data for 'United States' and 'Menominee Indian tribal grouping alone or in any combination (F11-F14) &'. The table has columns for 'Label', 'Estimate', and 'Margin of Error'. The data is as follows:

Label	Estimate	Margin of Error
HOUSING OCCUPANCY		
Total housing units	(X)	(X)
Occupied housing units	(X)	(X)
Vacant housing units	(X)	(X)
Homeowner vacancy rate	(X)	(X)
Rental vacancy rate	(X)	(X)
UNITS IN STRUCTURE		



data.census.gov

View Table

- View table

United States Census Bureau

Search / [Microphone] [Search] Advanced Search

All **Tables** Maps Pages Microdata Help FAQ Feedback

Filters 3 American Community Survey  
Results 4 **DP04 | SELECTED HOUSING CHARACTERISTICS**  
2015: ACS 5-Year Estimates American Indian and Alaska Native Data Profiles

Notes Geos **Topics** 123 Codes Year Hide Transpose **Margin of Error** Restore Excel CSV ZIP Share Print Map

United States					
Menominee Indian tribal grouping alone or in any combination (F11-F14) & (100-299) or (300, A01-Z99) or (400-999)					
Label	Estimate	Margin of Error	Percent	Percent Margin of Error	
5 or more bedrooms	(X)	(X)	(X)	(X)	
▼ HOUSING TENURE					
▼ Occupied housing units	3,672	±344	3,672	(X)	
Owner-occupied	1,730	±225	47.1%	±5.0	
Renter-occupied	1,942	±279	52.9%	±5.0	
Average household size of ...	3.47	±0.36	(X)	(X)	
Average household size of r	3.26	±0.34	(X)	(X)	

data.census.gov

Demo

## 1. American Indian and Alaska Native Data Profiles

Example: Homeownership for Menominee Indian tribal grouping alone or in any combination from the 2011-2015 ACS 5-Year Estimates

## 2. Selected Population Detailed Tables

Example: Median income in California for the Japanese alone (race), Peruvian (Hispanic origin), and Turkish (ancestry) population groups from the 2011-2015 ACS 5-Year Estimates

data.census.gov  
Open Filter Panel

The screenshot shows the top navigation bar with the United States Census Bureau logo on the left and links for Tables, Maps, Pages, and Microdata on the right. Below the navigation is a large heading 'Explore Census Data' with the subtitle 'Learn about America's People, Places, and Economy'. A search bar contains the text 'Find Tables, Maps, and more ...' and has a microphone icon and a search icon. Below the search bar are links for 'Help', 'Feedback', and 'Advanced Search'. The 'Advanced Search' link is circled in orange. An orange arrow points from the 'Advanced Search' link to a bullet point on the right side of the slide. At the bottom of the page, there is a large grey box with the text 'Try searching for poverty in Georgia in 2017'.

- Select **Advanced Search** to open the filter panel

# data.census.gov

Select Years: 2015

- Select **Years**
- Click **2015**

The screenshot displays the 'data.census.gov' interface. At the top left is the 'United States Census Bureau' logo. To the right is a search bar with a microphone icon and a magnifying glass icon, followed by a link to 'Advanced Search'. Below the search bar are navigation links: 'All', 'Tables', 'Maps', 'Pages', 'Microdata', 'Help', 'FAQ', and 'Feedback'. A 'Clear all filters' button is located in the top left of the main content area. On the left side, there is a sidebar with a search bar labeled 'Search for filter' and several filter categories: '123 Codes >', 'Geography >', 'Surveys >', 'Topics >', and 'Years >'. The 'Years >' category is highlighted in blue. An orange arrow points from the 'Years >' category in the sidebar to the '2015' option in the 'Select Years' panel. The 'Select Years' panel has a search bar labeled 'Search Years' and a list of years with checkboxes. The '2015' option has a checked checkbox. At the bottom right, there is a blue 'SEARCH' button.

data.census.gov

Select Surveys

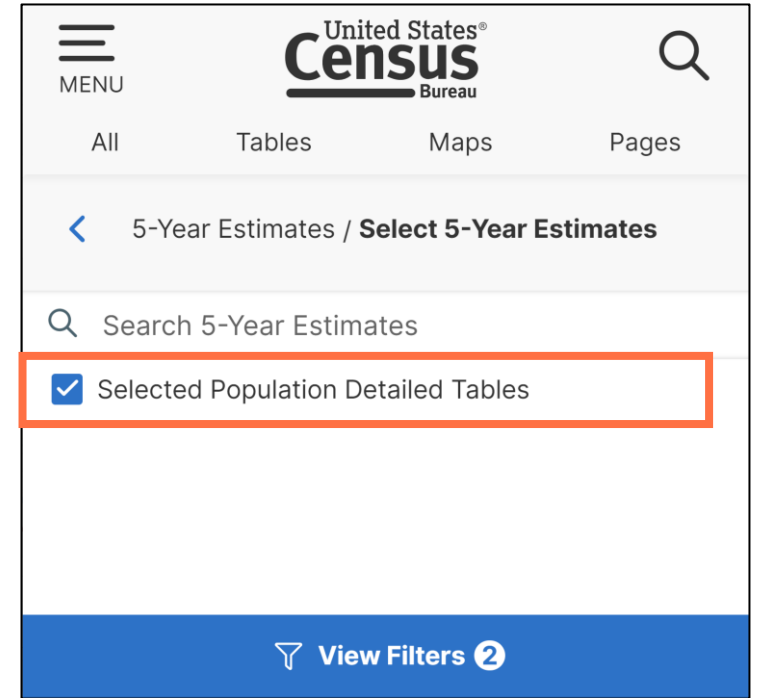
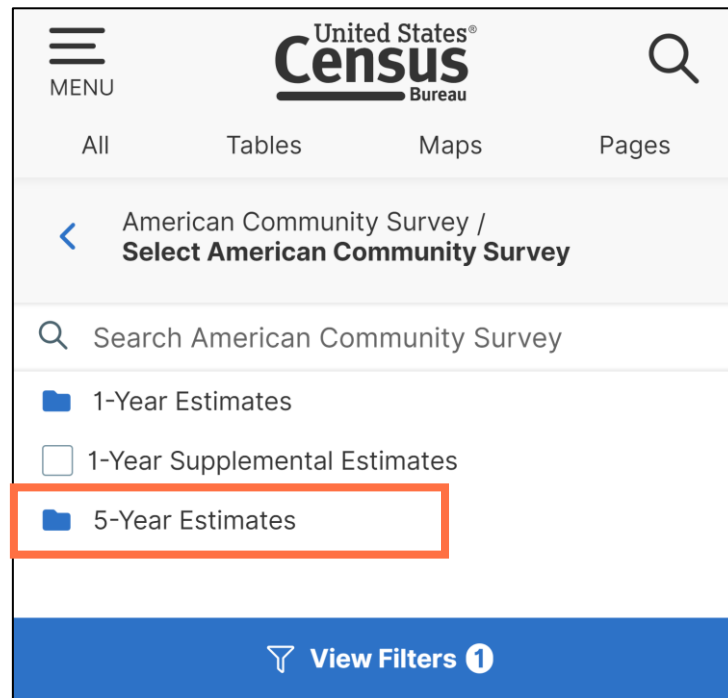
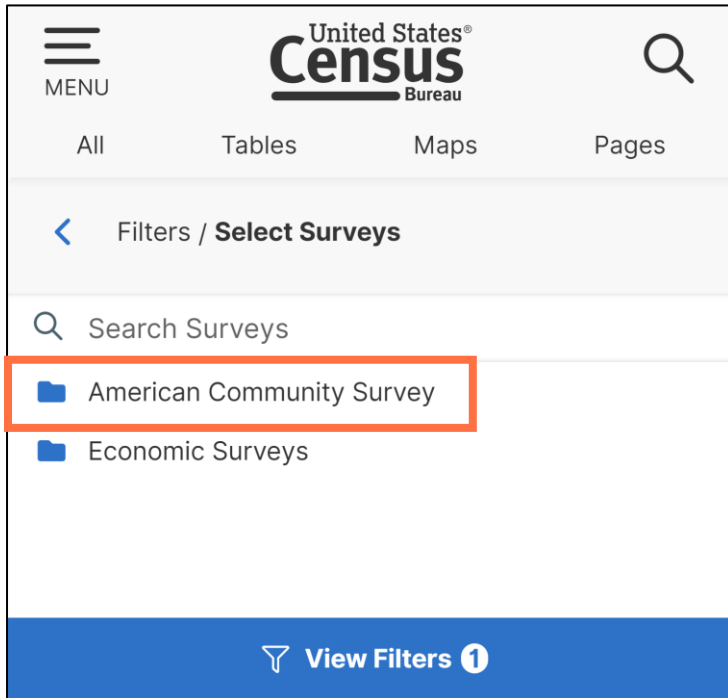
- Click **Surveys**

The screenshot shows the 'United States Census Bureau' website interface. At the top left is the logo. To the right is a search bar with a microphone icon and a magnifying glass icon, labeled 'Search' and 'Advanced Search'. Below the search bar are navigation links: 'All', 'Tables', 'Maps', 'Pages', 'Microdata', 'Help', 'FAQ', and 'Feedback'. On the left side, there is a sidebar with a 'Clear all filters' button at the top. Below it is a search input 'Search for filter'. A list of filter categories follows: '123 Codes >', 'Geography >', 'Surveys >' (highlighted in blue with an orange arrow pointing to it), 'Topics >', and 'Years >'. At the bottom left of the sidebar is a blue circular icon with a white person silhouette. The main content area is titled 'Select Surveys' and contains a search input 'Search Surveys' and a list of survey categories: 'American Community Survey' and 'Economic Surveys'. At the bottom right of the page is a blue 'SEARCH' button.

# data.census.gov

## Choose Selected Population Detailed Tables

- Select American Community Survey → 5-Year Estimates → **Selected Population Detailed Tables**



data.census.gov

Select Topics

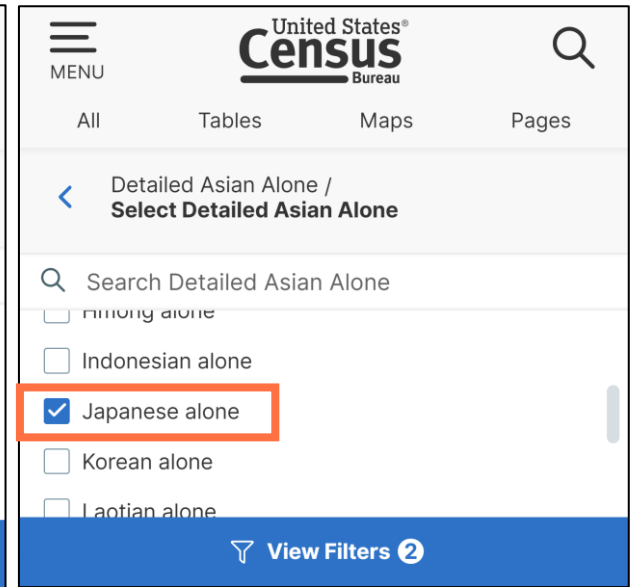
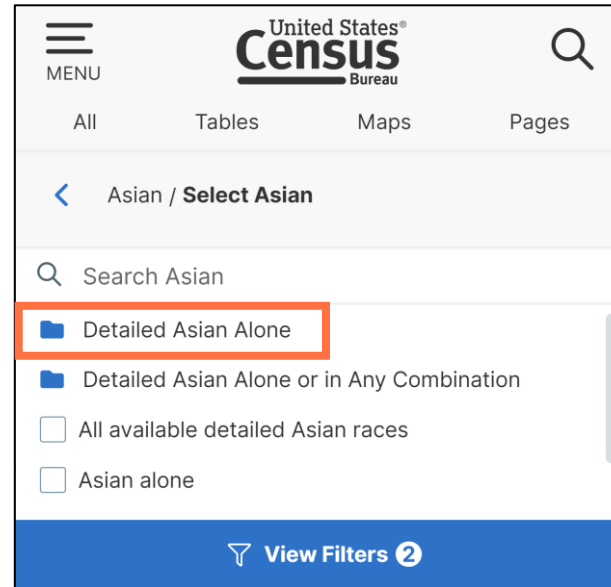
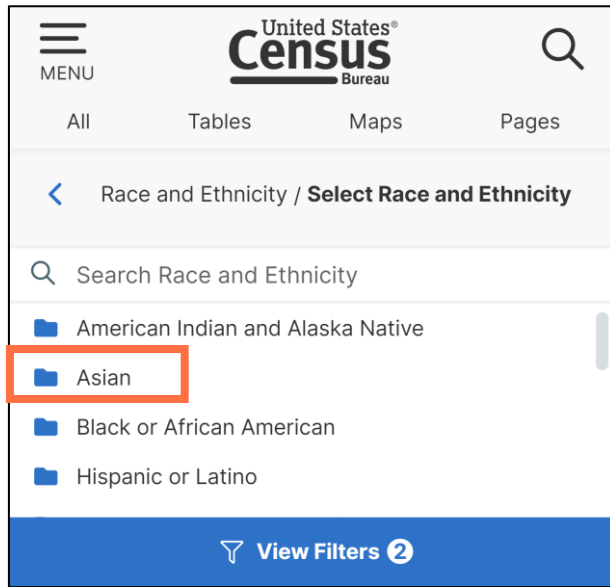
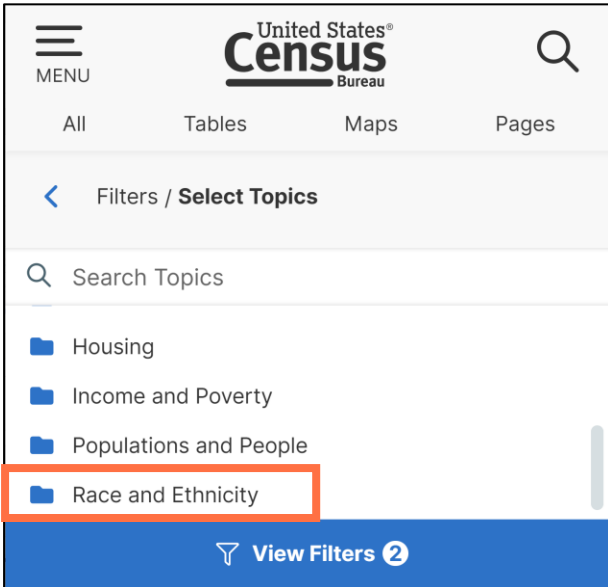
- Click **Topics**

The screenshot shows the data.census.gov website interface. At the top left is the United States Census Bureau logo. To the right is a search bar with a microphone icon and a magnifying glass icon, labeled 'Search' and 'Advanced Search'. Below the search bar are navigation links: 'All', 'Tables', 'Maps', 'Pages', 'Microdata', 'Help', 'FAQ', and 'Feedback'. On the left side, there is a sidebar with a 'Clear all filters' button at the top. Below it are several filter categories: 'Search for filter', '123 Codes >', 'Geography >', 'Surveys >', 'Topics >' (highlighted in blue), and 'Years >'. An orange arrow points from the 'Click Topics' instruction to the 'Topics >' menu item. The main content area is titled 'Select Topics' and contains a search bar for topics. Below the search bar is a list of topic categories, each with a blue folder icon: 'Business and Economy', 'Education', 'Employment', 'Families and Living Arrangements', 'Health', 'Housing', and 'Income and Poverty'. At the bottom right of the page is a blue 'SEARCH' button.

# data.census.gov

## Select Japanese alone

- Select Race and Ethnicity → Asian → Detailed Asian alone → **Japanese alone**





data.census.gov

Select Topics

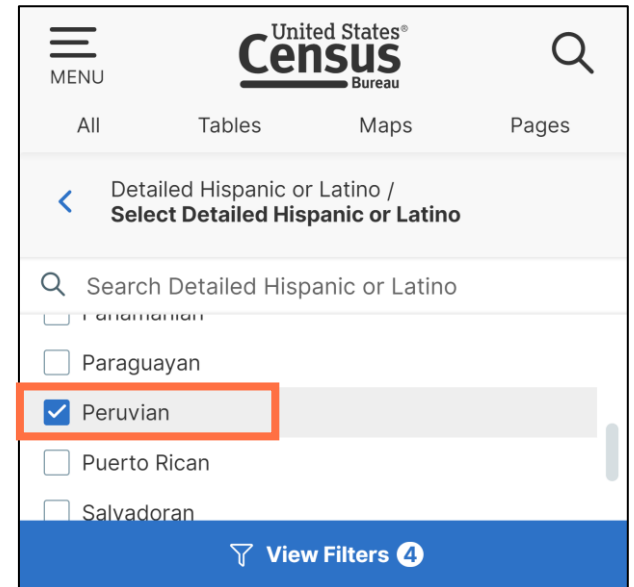
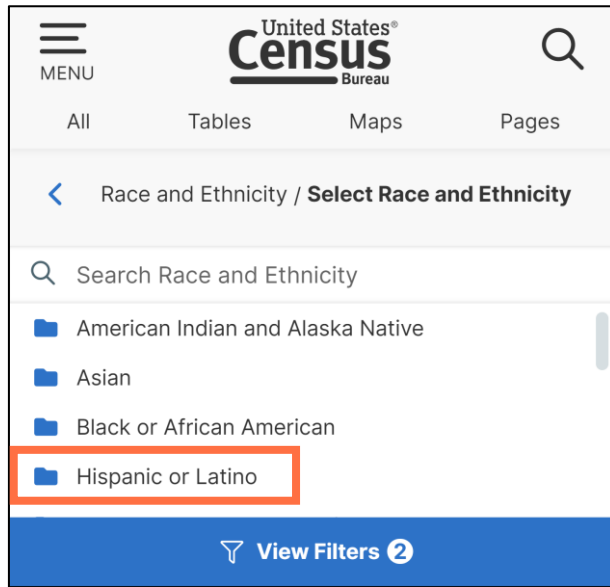
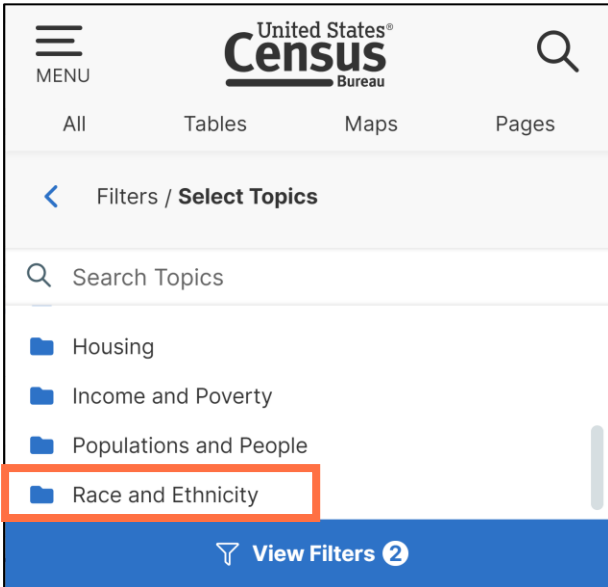
- Click **Topics**

The screenshot displays the 'Select Topics' interface on data.census.gov. At the top left is the 'United States Census Bureau' logo. To its right is a search bar with a microphone icon and a magnifying glass icon, followed by the text 'Advanced Search'. Below the search bar are navigation links: 'All', 'Tables', 'Maps', 'Pages', 'Microdata', 'Help', 'FAQ', and 'Feedback'. The main content area is titled 'Select Topics' and features a search input field labeled 'Search Topics'. Below this is a list of topic categories, each with a blue folder icon: 'Education', 'Employment', 'Families and Living Arrangements', 'Health', 'Housing', 'Income and Poverty', 'Populations and People', and 'Race and Ethnicity'. On the left side, there is a sidebar with a filter 'Japanese alone' and a 'Clear all filters' button. Below these are search filters: 'Search for filter', '123 Codes >', 'Geography >', 'Surveys >', 'Topics >' (highlighted in blue with an orange arrow pointing to it), and 'Years >'. At the bottom left is a blue circular icon with a white person symbol. At the bottom right is a blue 'SEARCH' button.

# data.census.gov

## Select Peruvian

- Select Race and Ethnicity → Hispanic or Latino → Detailed Hispanic or Latino → **Peruvian**



# data.census.gov

## Select Topics

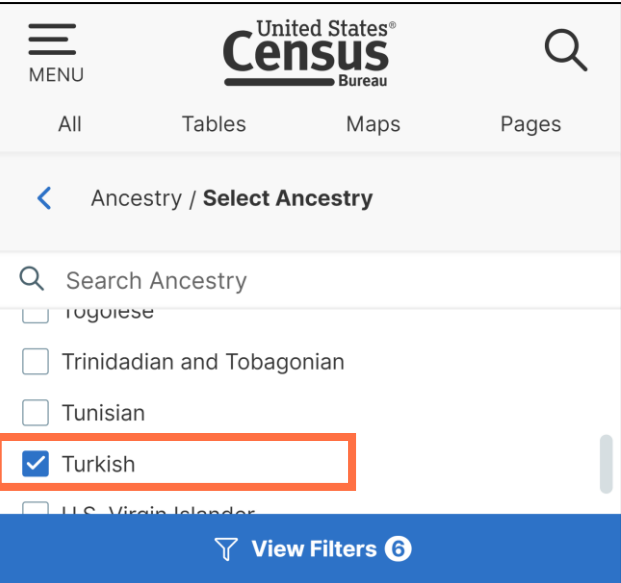
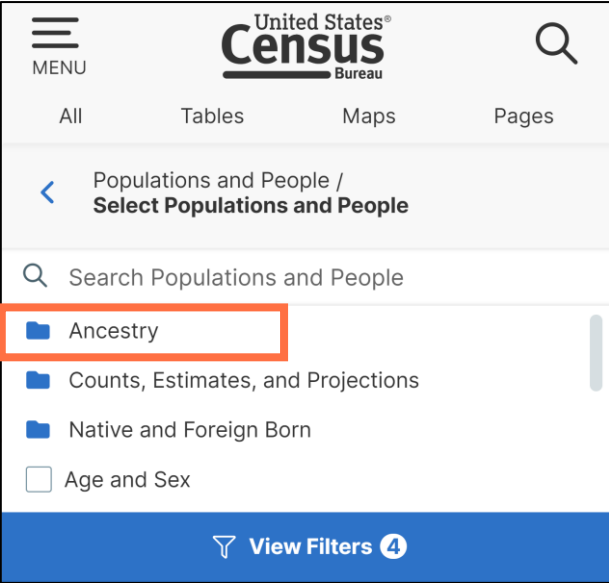
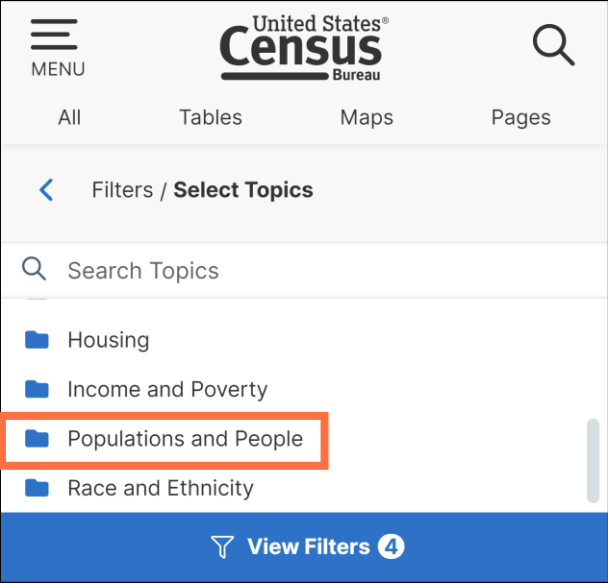
- Click **Topics**

The screenshot shows the data.census.gov interface. At the top left is the United States Census Bureau logo. To the right is a search bar with a microphone icon and a magnifying glass icon, labeled 'Search' and 'Advanced Search'. Below the search bar are navigation links: 'All', 'Tables', 'Maps', 'Pages', 'Microdata', 'Help', 'FAQ', and 'Feedback'. On the left sidebar, there is a filter for 'Peruvian' with a close button, a 'Clear all filters' button, and a search box for filters. Below this are menu items: 'Codes', 'Geography', 'Surveys', 'Topics' (highlighted with a blue bar and an orange arrow), and 'Years'. The main content area is titled 'Select Topics' and contains a search box for topics and a list of topic categories: Education, Employment, Families and Living Arrangements, Health, Housing, Income and Poverty, Populations and People, and Race and Ethnicity. At the bottom right is a blue 'SEARCH' button.

# data.census.gov

## Select Turkish

- Select Populations and People → Ancestry → Turkish



# data.census.gov

## View Codes in URL

- Notice the check box selections add topics with codes to the URL. This means that you selected filters for population groups for an iterated table, such as the ACS SPT AIAN Tables

The screenshot shows a web browser window with the URL `data.census.gov/advanced?t=022:420:571&y=2015&d=ACS+5-Year+Estimates+Selected+Popul...`. The page displays the United States Census Bureau logo and navigation options. On the left, there are filter tags for "Japanese alone", "Peruvian", and "Turkish", with a "Clear all filters" button below them. A search bar for "Search Ancestry" is visible, with a list of options including "Tanzanian", "Togolese", "Trinidadian and Tobagonian", "Tunisian", "Turkish" (which is checked), "U.S. Virgin Islander", and "Ugandan". An orange arrow points from the "Turkish" filter tag to the "Turkish" checkbox in the search results. The bottom right corner features a blue "SEARCH" button.

data.census.gov

Select Topics

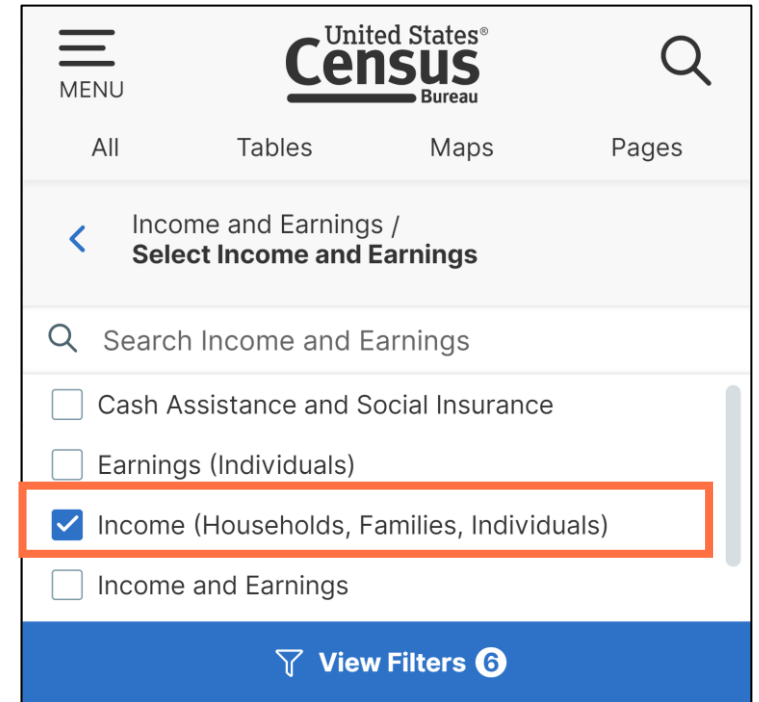
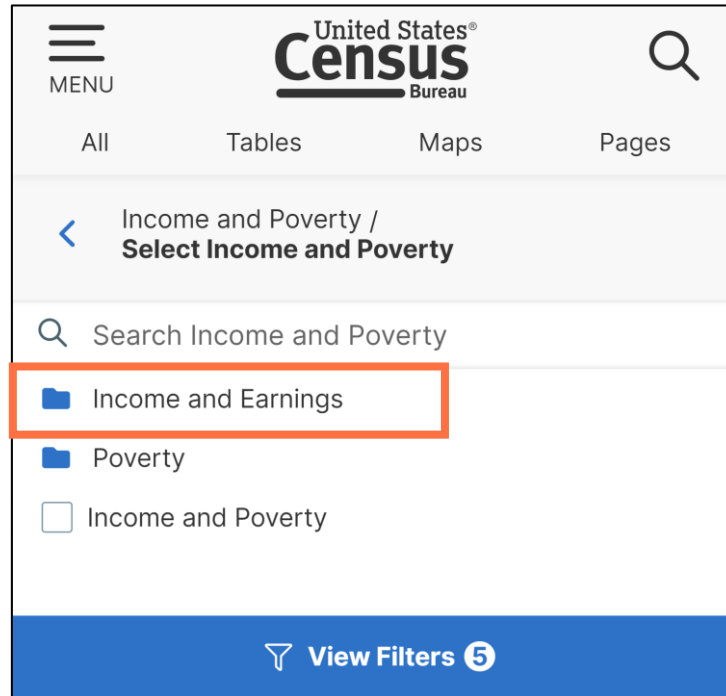
- Click **Topics**

The screenshot shows the data.census.gov interface. At the top left is the United States Census Bureau logo. To the right is a search bar with a microphone icon and a magnifying glass icon, labeled 'Advanced Search'. Below the search bar are navigation tabs: 'All', 'Tables', 'Maps', 'Pages', 'Microdata', 'Help', 'FAQ', and 'Feedback'. On the left side, there are filter buttons for 'Peruvian' and 'Turkish', a 'Clear all filters' button, and a search bar for filters. Below the filter search bar are menu items: 'Codes', 'Geography', 'Surveys', 'Topics' (highlighted with a blue bar and an orange arrow), and 'Years'. At the bottom left is a user profile icon. On the right side, the 'Select Topics' section has a search bar and a list of topic categories: Business and Economy, Education, Employment, Families and Living Arrangements, Health, Housing, Income and Poverty, and Populations and People. At the bottom right is a blue 'SEARCH' button.

# data.census.gov

## Select Income (Households, Families, Individuals)

- Select Income and Poverty → Income and Earnings → **Income (Households, Families, Individuals)**



data.census.gov

Select

- Click **State**

The screenshot displays the United States Census Bureau data selection interface. At the top, there is a search bar and navigation tabs for 'All', 'Tables', 'Maps', 'Pages', 'Microdata', 'Help', 'FAQ', and 'Feedback'. The main content area is titled 'Select Geography' and includes a search bar for 'Search Geography'. Below this, a section titled 'Most Commonly Used Geographies' lists various geographic entities: Nation, State, County, Place, ZIP Code Tabulation Area, Metropolitan/Micropolitan Statistical Area, Census Tract, Block, and Block Group. An orange arrow points from the text 'Click State' to the 'State' button in this list. On the left side, there is a sidebar with a search for filter, a list of filters (ACS 5-Year Estimates Selected, Japanese alone, Peruvian, Turkish), and a 'Geography' menu item which is highlighted in blue.



data.census.gov

Select California

- Click **California**

The screenshot shows the United States Census Bureau website interface. At the top, there is a search bar and navigation links for 'All', 'Tables', 'Maps', 'Pages', 'Microdata', 'Help', 'FAQ', and 'Feedback'. The main content area is titled 'State / Select State' and includes a search bar for states. A list of states is displayed with checkboxes: Arizona, Arkansas, California (checked), Colorado, Connecticut, and Delaware. On the left side, there is a sidebar with a 'Geography' menu item highlighted. An orange arrow points from the text 'Click California' to the checked checkbox for California in the state selection list.

data.census.gov

Run Search

- Click **Search**

United States<sup>®</sup>  
**Census**  
Bureau

Search / Advanced Search

All Tables Maps Pages Microdata Help FAQ Feedback

ACS 5-Year Estimates Selected ...

Japanese alone ×

Peruvian × Saudi Arabian ×

View All Filters Clear all filters

Search for filter

123 Codes >

**Geography** >

Surveys >

Topics >

State / **Select State**

Hide Geographic Components Show Geographic Components

+ Within other geographies

Search State

Arizona

Arkansas

California

Colorado

Connecticut

Delaware

**SEARCH**

data.census.gov

View Result

- Click **Tables**
- Click **B19013 | Median Income in the Past 12 Months**

The screenshot shows the data.census.gov interface. The 'Tables' tab is selected in the top navigation bar. The main content area displays the 'B19013 | MEDIAN HOUSEHOLD INCOME IN THE PAST 12 MONTHS (IN 2015 INFLATION-ADJUSTED DOLLARS)' table. The table is filtered for California and shows estimates for Japanese alone (430-439), Peruvian (237), and Turkish (434) populations. The table has four columns: Label, Estimate, Estimate, and Estimate. The data row is highlighted with a red border.

Label	Estimate	Estimate	Estimate
Median household incom...	76,683	56,688	70,725

data.census.gov

Learn More

**data.census.gov Resources Page:**

[census.gov/data/what-is-data-census-gov.html](https://census.gov/data/what-is-data-census-gov.html)

**Feedback:** Email comments to

[census.data@census.gov](mailto:census.data@census.gov)



**Recent Video Tutorials**  
VIEW ALL VIDEOS

**Webinars**

**Upcoming Releases**

**How-to Materials for Using the Census API**

Share | Facebook | Twitter | LinkedIn

Do you have questions on how to use the Census API? Check out our step-by-step guidance to learn how to use the Census API to find the data you need. To learn more about the Census API, and to begin using it to locate data, visit our [Census API Developers](#) page.

**Guidance for Developers** [Census Data API Flyer < 1.0 MB](#)

This page provides developers and researchers on how to use the Census Data API and Census Microdata API from U.S. Census Bureau datasets.

**Webinar**  
...ta on data.census.gov  
...2, 2023  
...:00 p.m. - 3:00 p.m. (ET)  
VIEW ALL RECORDED WEBINARS

# The American Community Survey SPT & AIANT Webpage



United States<sup>®</sup> Census Bureau

Partners Researchers Educators Survey Respondents News NAICS Codes Jobs About Us Contact Us Help

Topics Data & Maps **Surveys & Programs** Resource Library

Search data, events, resources, and more Q

// Census.gov / Our Surveys & Programs / American Community Survey (ACS) / ACS Data / Race, Ethnicity, Ancestry and American Indian & Alaska Native Tables

**Within Data**

- Congressional and State Legislative Districts
- Custom Tables
- Data Tables
- Data Tools
- Data via API
- Data via FTP
- Equal Employment Opportunity (EEO)
- Experimental Data
- Race, Ethnicity, Ancestry and American Indian & Alaska Native Tables**
- Summary File
- Variance Replicate Estimate Tables

## Race, Ethnicity, Ancestry and American Indian & Alaska Native Tables

Share [Facebook](#) [Twitter](#) [LinkedIn](#)

Every five years, the Census Bureau releases two data products containing the greatest level of statistical detail for specific population groups:

- **Selected Population Tables (Race/Ethnicity):** Available for selected race, Hispanic origin, tribal, and ancestry populations
- **American Indian and Alaska Native Tables:** Available for selected tribal populations, with more detailed tribal categories compared to those in the Selected Population Tables

For more on American Indian and Alaska Native (AIAN) data, check out our handbook, [Understanding and Using ACS Data: What Users of Data for American Indians and Alaska Natives Need to Know](#).

Browse the resources below to learn about the available tables, geographies, population groups, and comparison guidance.

**Related Information**

- PUBLICATION [What Users of the Census Data API Need to Know](#)
- WEBINAR [Using the Census API with the American Community Survey](#)

**Download Understanding and Using American Community Survey Data: What Users of Data for American Indians and Alaska Natives Need to Know [PDF - 6.7 MB]**

2021 2015 2010

# The American Community Survey


## Outline

- Upcoming ACS Data Release
- ACS Basics
- SPT & AIANT Product Information
- Comparison Guidance
- Accessing SPT & AIANT Data Products
- **ACS Website & Resources**
- Q&A

# The American Community Survey

## ACS Main Page





Partners Researchers Educators Survey Respondents


News NAICS Codes Jobs About Us Contact Us Help

**Topics** **Data & Maps** **Surveys & Programs** **Resource Library**

// [Census.gov](#) / [Our Surveys & Programs](#) / [American Community Survey \(ACS\)](#)

# American Community Survey (ACS)

The [American Community Survey \(ACS\)](#) helps local officials, community leaders, and businesses understand the changes taking place in their communities. It is the premier source for detailed population and housing information about our nation.



## Featured

### Respond to the ACS

Learn the different ways to respond to the American Community Survey -- online, by phone, by email. Read our FAQs or call us for more help with the survey.

- Within Our Surveys & Programs
- About the ACS
- Respond to the ACS
- News & Updates
- Data
- Microdata
- Guidance for Data Users
- Geography & ACS
- Technical Documentation



[census.gov/acs](https://census.gov/acs)

# The American Community Survey

## Educational Materials



United States<sup>®</sup> Census Bureau

Partners Researchers Educators Survey Respondents News NAICS Codes Jobs About Us Contact Us Help

Topics Data & Maps **Surveys & Programs** Resource Library

Search data, events, resources, and more 🔍

// Census.gov / Our Surveys & Programs / American Community Survey (ACS) / Information by ACS User Type

## Information by ACS User Type

Share

The U.S. Census Bureau's American Community Survey (ACS) provides a detailed portrait of the social, economic, housing, and demographic characteristics of America's communities. Explore the links below to quickly find resources and information by ACS user type.

**American Community Survey Resources for AIAN**

Explore resources for Tribal officials, government agencies, and organizations using ACS data about American Indian and Alaska Native populations & geographies.

**American Community Survey Resources for Congress**

**Related Information**

- [American Community Survey Data](#)
- [Respond to the ACS](#)
- [ACS Data Stories—Stats in Action!](#)

Join the ACS Data Users Group



[census.gov/programs-surveys/acs/information-for.html](https://census.gov/programs-surveys/acs/information-for.html)



# The American Community Survey

## Upcoming ACS Releases



### 2022 ACS 1-Year Release

#### Data Products

#### Release

1-Year Estimates	September 14, 2023
1-Year Public Use Microdata Sample (PUMS)	October 19, 2023
1-Year Supplemental Estimates	October 19, 2023

### 2022 ACS 5-Year Release

#### Data Products

#### Release

5-Year Estimates	December 7, 2023
5-Year Public Use Microdata Sample (PUMS)	January 25, 2024
5-Year Variance Replicate Estimates	January 25, 2024

# The American Community Survey

## Outline

- Upcoming ACS Data Release
- ACS Basics
- SPT & AIANT Product Information
- Comparison Guidance
- Accessing SPT & AIANT Data Products
- ACS Website & Resources
- **Q&A**



Questions?

### Ask a Question:

- To ask a question, use the “**Raise Hand**” feature. You will be prompted to ask your question in the order you raised your hand.

Recording of today's webinar will be available in **Press Kit** and posted on Census Academy at: [census.gov/data/academy/webinars.html](https://census.gov/data/academy/webinars.html)

Press kit available at: [census.gov/newsroom/press-kits/2023/selected-population-aian-tables.html](https://census.gov/newsroom/press-kits/2023/selected-population-aian-tables.html)

# The American Community Survey

## Stay Connected



Share Your ACS  
Data Story



Join the ACS  
Data Users Group



Sign Up for  
Email Updates



# The American Community Survey

## Embargo

### **Tuesday, June 13**

- 2017-2021 ACS SPT & AIANT estimates embargo begins at 10 a.m. ET

### **Embargo Area Press Kit**

- Access the embargoed data
- News release

### **Public Press kit**

- Presentation slides and archived webinar
- Links to resources on [census.gov/acs](https://www.census.gov/acs)



# The American Community Survey

## Recently Released and Upcoming Demographic Releases

- 2020 Census

- Released on May 25 – [2020 Census Demographic Profile](#)
- Released on May 25 - [2020 Census Demographic and Housing Estimates by Age, Sex, Race, Hispanic Origin, Housing and Households](#)
- September 2023 - Detailed Demographic and Housing Characteristics File A (Detailed DHC-A)

- Population Estimates

- June 22 – Vintage 2022 Population Estimates for the Nation, States and Counties by Age, Sex, Race and Hispanic Origin and for Puerto Rico Commonwealth and its Municipios by Age and Sex

# The American Community Survey

## For Further Information



### Media

Public Information Office  
pio@census.gov  
301-763-3030

### Non-Media

Customer Service Center  
1-800-923-8282 or 301-763-INFO (4636)  
ask.census.gov

### Press Kit

[census.gov/newsroom/press-kits/2023/selected-population-aian-tables.html](https://www.census.gov/newsroom/press-kits/2023/selected-population-aian-tables.html)

### Census Academy

census.gov/academy

### Website

census.gov/acs

### Source Us

U.S. Census Bureau, 2017-2021 American Community Survey, SPT & AIANT estimates

Please complete our brief evaluation  
Tell us what we could improve and what we did well!

\*Link to evaluation in chat\*